

Appendix A
Desk Study Information

Library Search Results

Map 1: Street Map

Map 2: Old Ordnance Survey Map 1879

Map 3: Old Ordnance Survey Map 1896

Map 4: Old Ordnance Survey Map 1915

Map 5: Old Ordnance Survey Map 1934

Map 6: Old Ordnance Survey Map 1953-1955

Map 7: Geological Survey Map

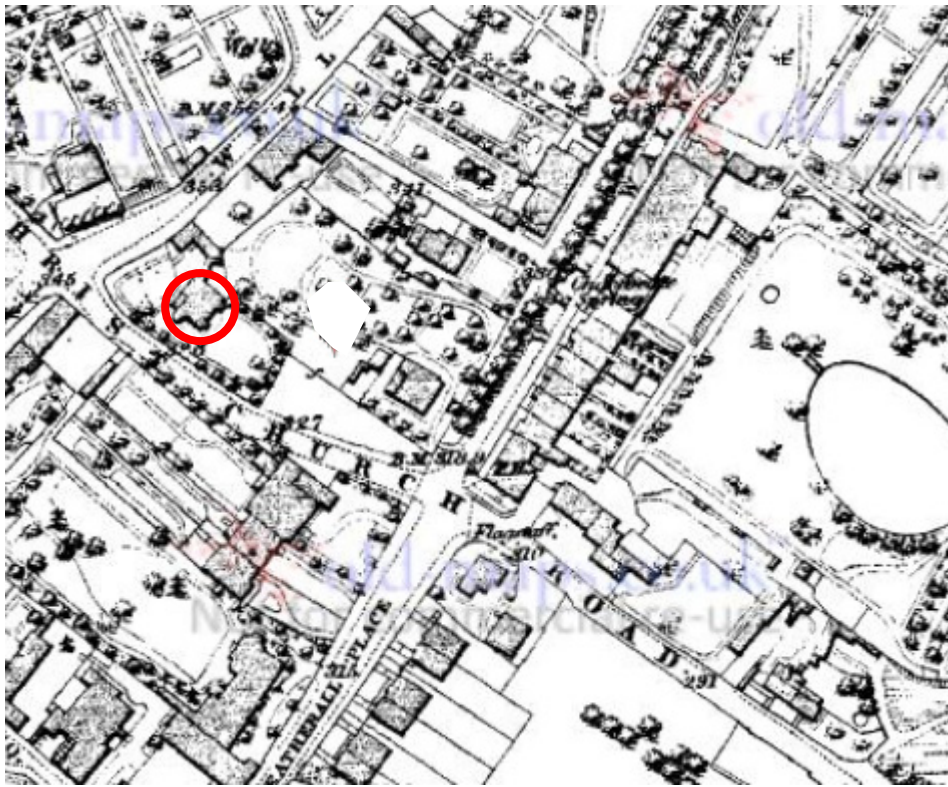
Map 8: Bomb Damage Map

Map 9: Lost Rivers of London Map

Map 10: Tube Map



Map 1: Street Map



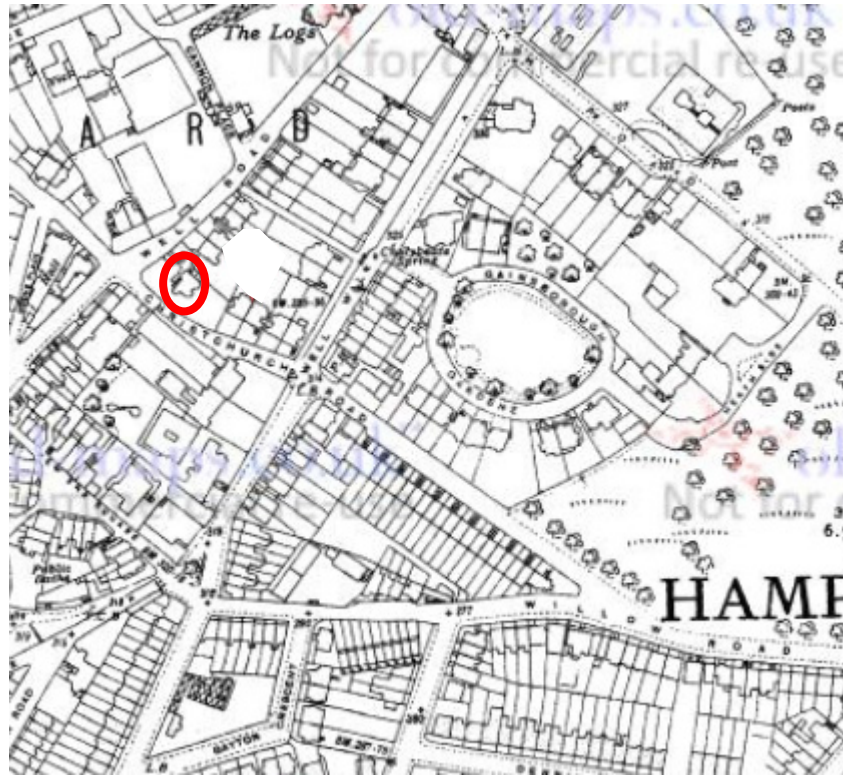
Map 2: Ordnance Survey Map Year 1879



Map 3: Ordnance Survey Map Year 1896



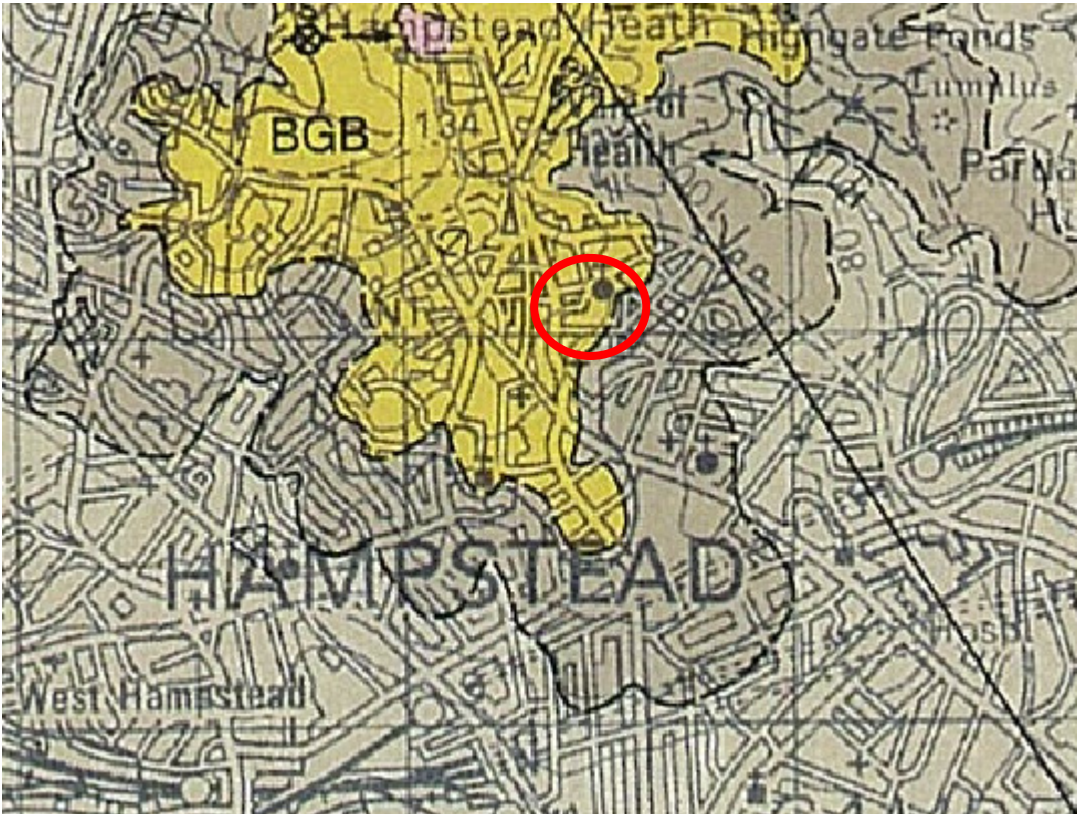
Map 4: Ordnance Survey Map Year 1915



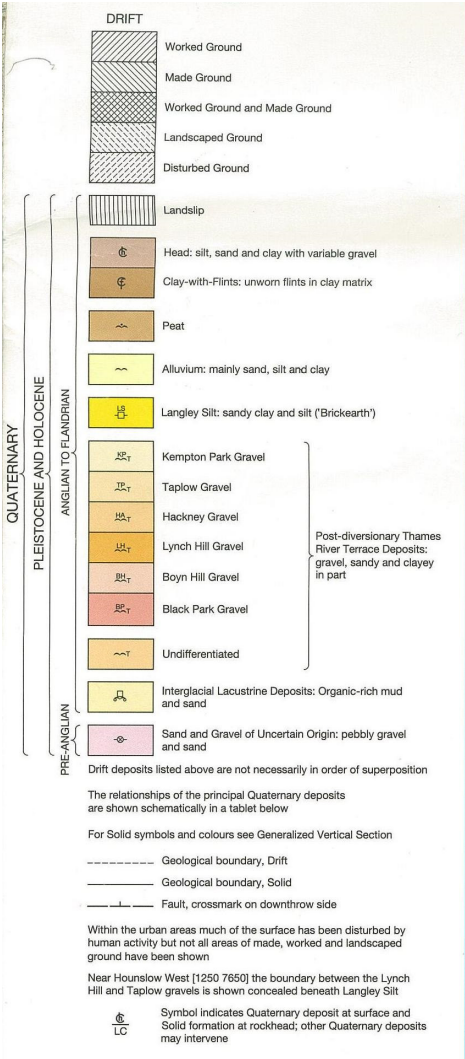
Map 5: Ordnance Survey Map Year 1934



Map 6: Ordnance Survey Map Year 1953-1955



Map 7: Geological Survey Map





Map 8: Bomb Damage Map

Colour Key
References
(for guidance only)

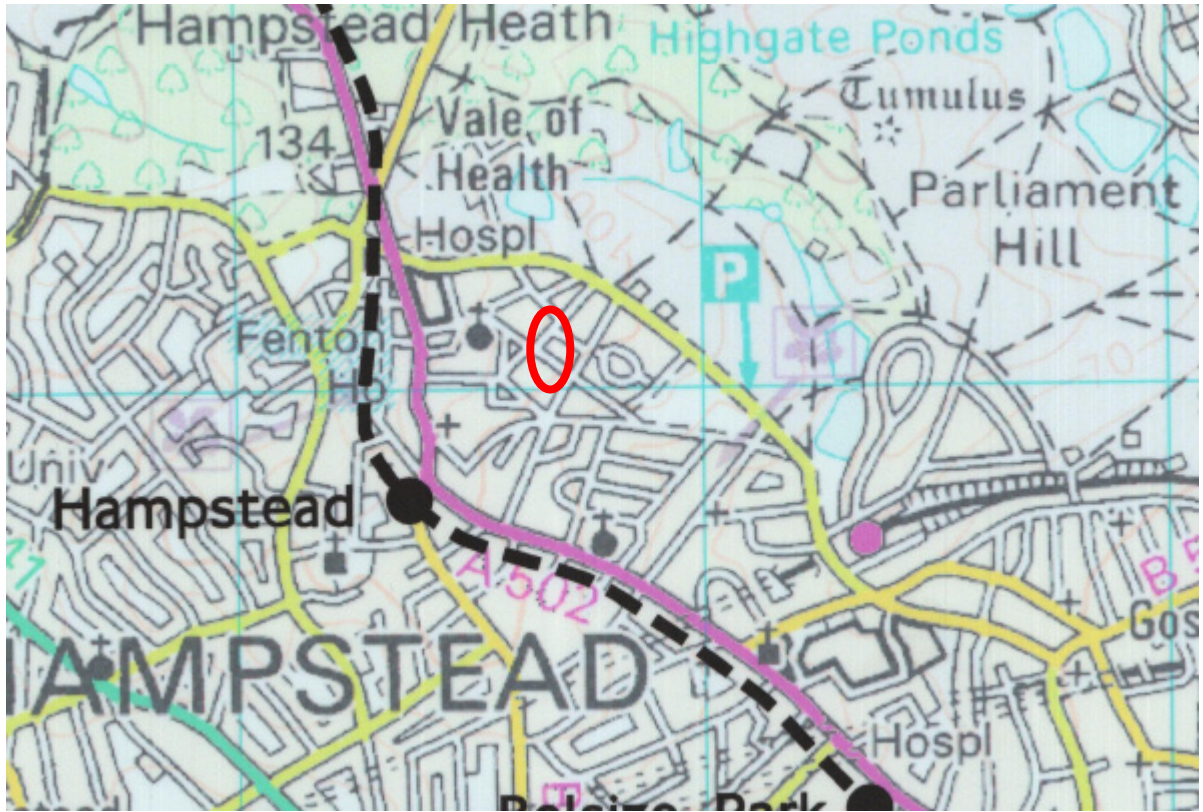
- Black**
Total destruction
- Purple**
Damaged beyond repair
- Dark Red**
Seriously damaged; doubtful if repairable
- Light Red**
Seriously damaged, but repairable at cost
- Orange**
General blast damage – not structural
- Yellow**
Blast damage, minor in nature
- Light Blue**
Clearance areas
- Light Green**
Clearance areas

○
V1 flying bomb

○
V2 long range rocket



Map 9: Lost Rivers of London Map



Map 10: Tube Map