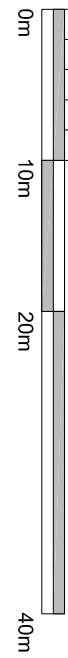


Site Plan

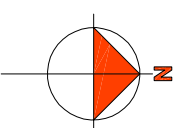
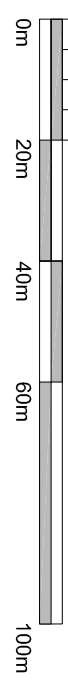
Scale 1:1500



Location Plan

© UKMap Copyright: The GeoInformation Group 2016 Licence No. LANDMLOH100003121118

Scale 1:1250



PLANNING APPLICATION

Client: Mr D Jacobi
Project: 23 Crediton Hill
Drawing: Site and Location Plan

ETCHINGHAM MORRIS
 ARCHITECTURE
 www.etchingham-morris.co.uk

The Studio
 Rear of 43 / 45 High Street
 Ringwood
 Hampshire BH24 1AD
 T: 01425 483155 F: 01425 483156
 E: frontdesk@etchingham-morris.co.uk

Date: Sept 2016 **Dwg No:** ST620-17
Scale: as shown @ A3

Proposed Extension & Alterations to 23 Crediton Hill, West Hampstead, London