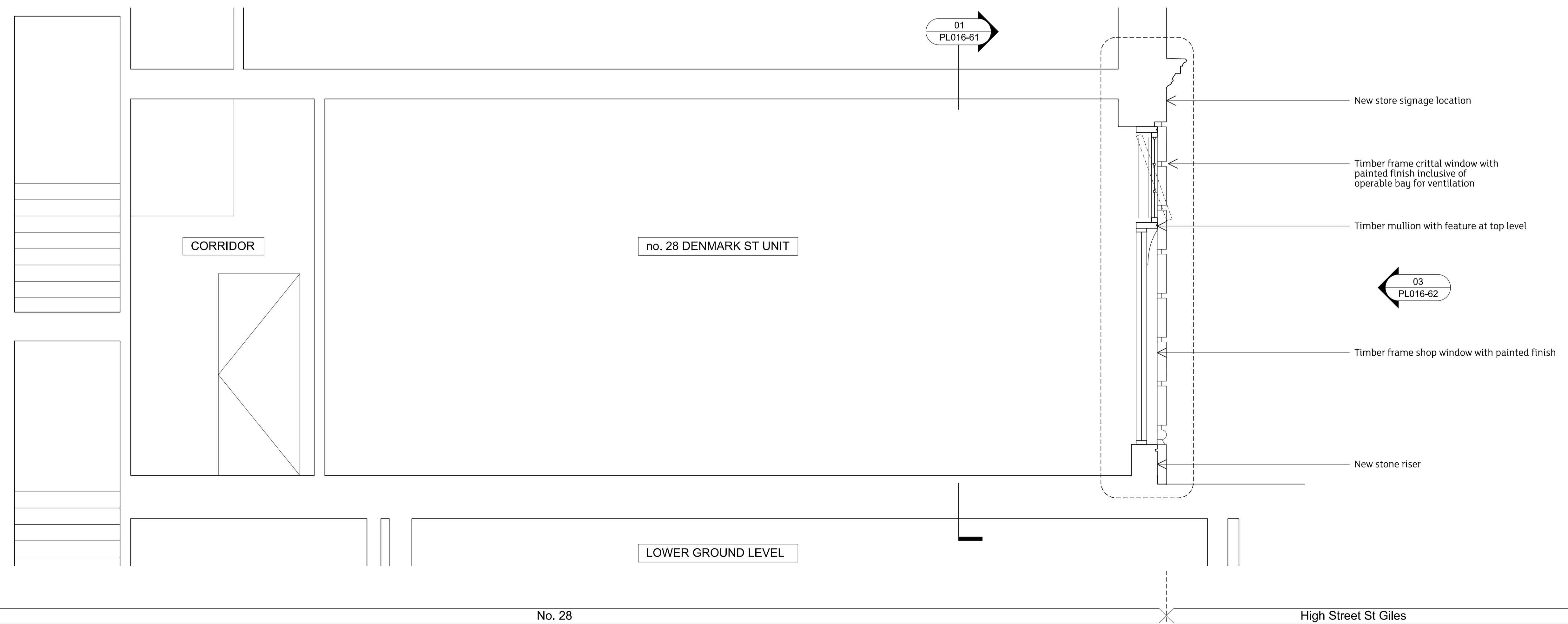
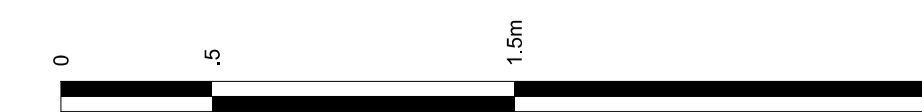




01 28 Denmark Street - Existing Ground Level Section 1:25

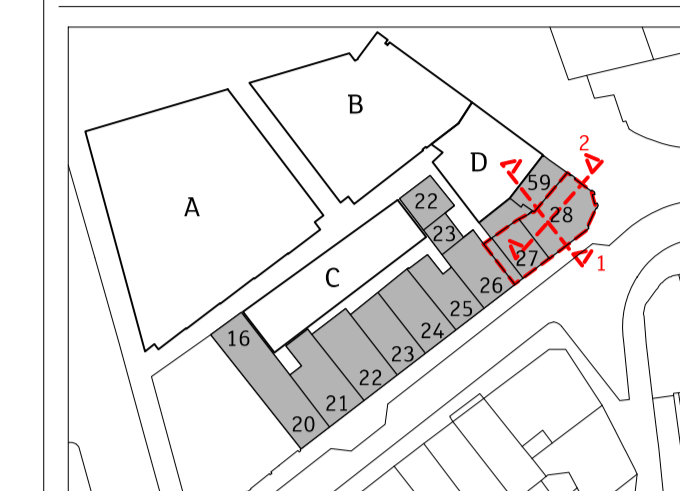


02 28 Denmark Street - Existing Ground Level Section 1:25



CDM:

Notes:



Revision history:

- 20/01/17 Issue for Planning

Project: St Giles Circus - Zone 2

Drawing title: No.28 Denmark Street Proposed Section

1793PL016-61 Rev. -

Scale: 1:25 @A1

Orms

1 Oliver's Yard
55-71 City Road
London EC1Y 1HQ

0207 833 8533
orms@orms.co.uk
orms.co.uk

Do not scale. All dimensions to be confirmed on site. Information contained in this drawing is the sole copyright of Orms designers + architects ltd and is not to be reproduced without permission.