© COPYRIGHT RESERVED
Do Not Scale From Paper Copies

Datum 9.00m

GOODGE PLACE ELEVATION

TOTTENHAM STREET ELEVATION

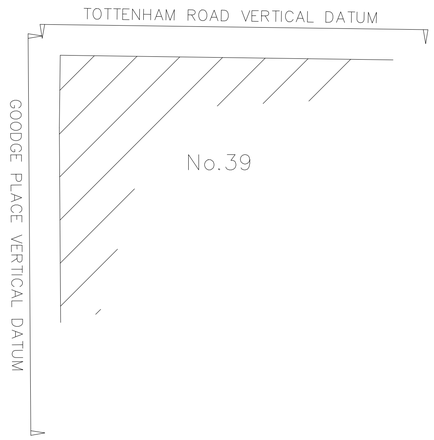

SITE PLAN

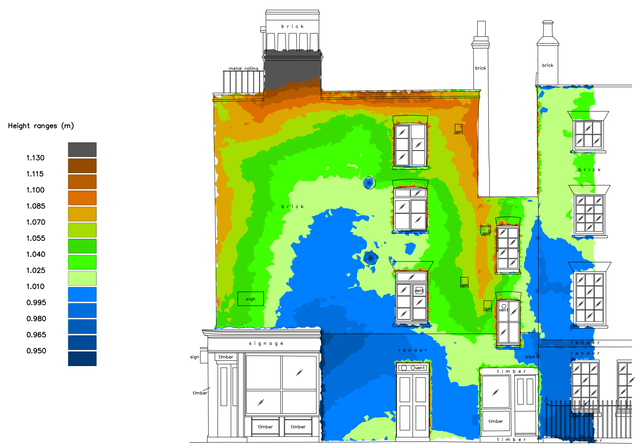

Datum 9.00m

GOODGE PLACE ELEVATION

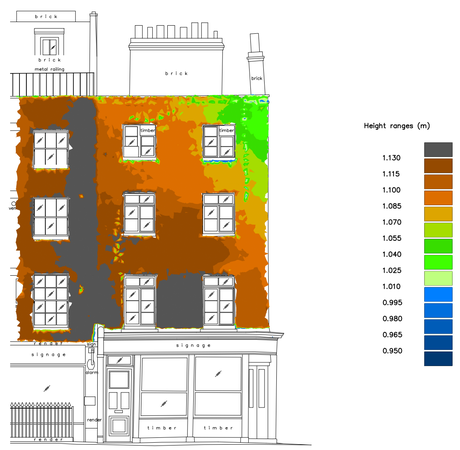

TOTTENHAM STREET ELEVATION

SCALE BAR

Revision	Description	Date
C	Verticality data adjusetd to reference vertical datum 1m off building face.	24.11.16
B	Elevations re-drawn to fit scan data.	16.11.16
A	Supplied elevations amended to fit to scan data.	11.11.16

LEGEND

p = Plinth Height
s = Sill Height
h = Head Height
c = Ceiling Height
b = Beam Height
sp = Spring Point Height
fc = False Ceiling Height
sc = Structural Ceiling Height
sf = Soffit Height
c\b = Cupboard

RL = Ridge Level
EL = Eaves Level
RFL = Roof Level
SFL = Soffit Level
THL = Threshold Level
FFL = Finished Floor Level
PWL = Parapet Wall Level

+35.20 Detailed spot level
52.76 Elevation spot levels

A — A` Elevation\Section Line

Box partition
Step/Ramp up
Slope up
Stair cut line
Fit Mark
Radiator
Exposed Beam
Hidden Beam

terrain
Land and Architectural Surveyors

Terrain Surveys Ltd
Bridge Chambers
28a High Street
Welwyn
Herts
AL6 9EQ

Tel 01438 841300
Fax 01438 841301
enquiries@terrainsurveys.co.uk
www.terrainsurveys.co.uk

THE SURVEY ASSOCIATION

Client
MASON NAVARRO PLEDGE

Project
39 TOTTENHAM STREET,
LONDON,
W1T 2AR

Title
VERTICALITY SURVEY

Drawn by LDC	Checked by JL
Scale 1:100@A1	Date OCT 2016
Drawing Number TS16-388L\1	Revision C
Sheet 1 of 1	