© This drawing is the property of **BLUE LIME** who retain the sole copyright of its contents & it may not be reproduced in part or in whole without written permission

LEGEND:

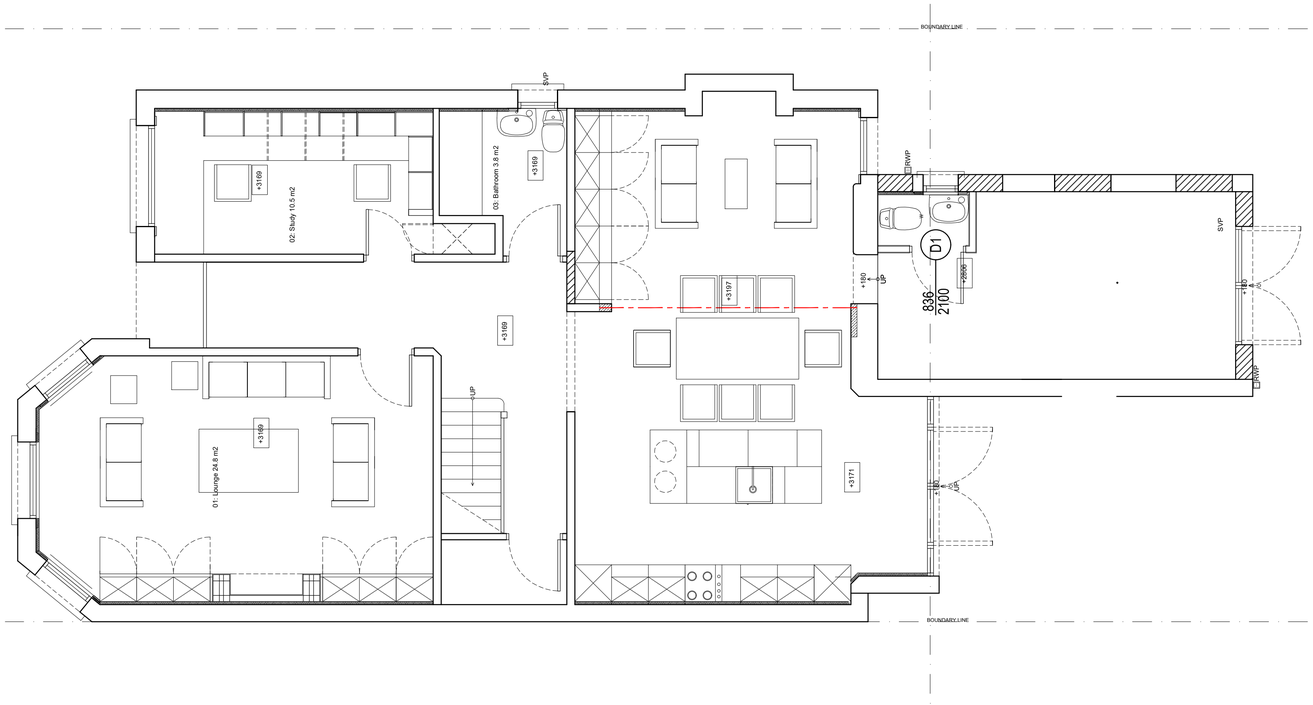


## 01: EXISTING GROUND FLOOR PLAN
SCALE 1:50

2.5m 0m 5m

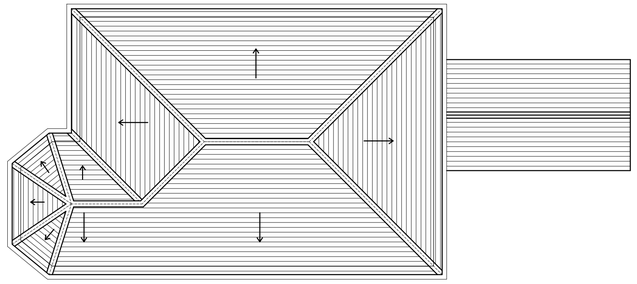

## 03: EXISTING ROOFING PLAN
SCALE 1:100

2.5m 0m 5m

## OS MAP
SCALE 1:1250

**PLOT AREA**
391 m2

**EXISTING FLOOR AREA**

GROUND FLOOR AREA: No planned alteration
1ST FLOOR AREA : No planned alteration

**PROPOSED FLOOR AREA**

LOFT FLOOR AREA: 40.3 m2
DORMER AREA: 19.98 m3

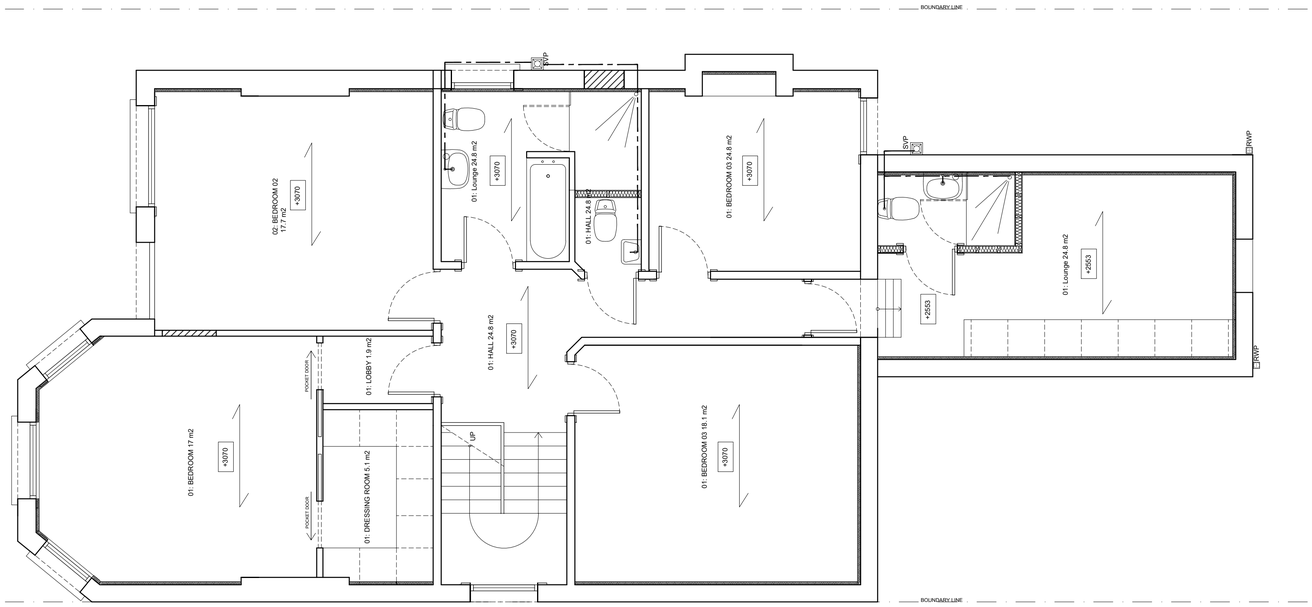


## 02: EXISTING FIRST FLOOR PLAN
SCALE 1:50

2.5m 0m 5m

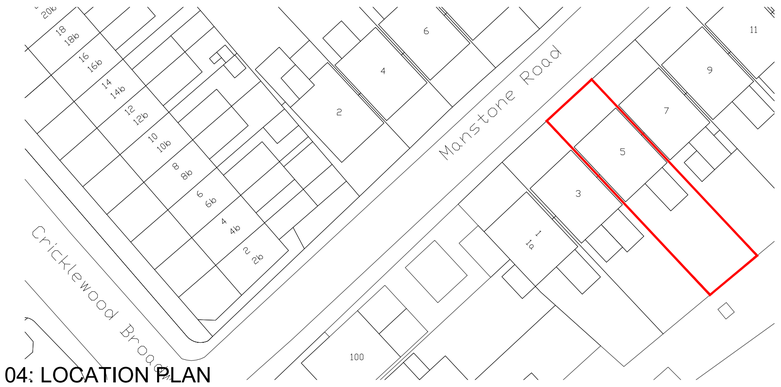


## 04: LOCATION PLAN
SCALE 1:500

Amendments:

| Rev | Int.. | Date | Description |
|---|---|---|---|
| A | | 06/01/17 | Town Planning Issue |

Project:
Mr Benjamin Olins

5 Manstone
Cricklewood, London,
NW2 3XH

Title:
EXISTING FLOOR PLANS
LOCATION PLAN

**Bluelime LTD**
**Unit 3**
**17-19 Bonny Street**
**London**
**NW1 9PE**

**T: +44 (0) 844 800 5711**
**F: +44 (0) 844 800 5659**

**E: info@bluelimeltd.com**
**W: www.bluelimeltd.com**

PLANNING DRAWINGS

| Drawn By: | Scale: | Date: |
|---|---|---|
| AMC | 1:50@ A1 | 09-12-16 |

Drawing Number: BLC-1577-EP-100 Revision: A