

Ordnance Survey Plan

Published 1954

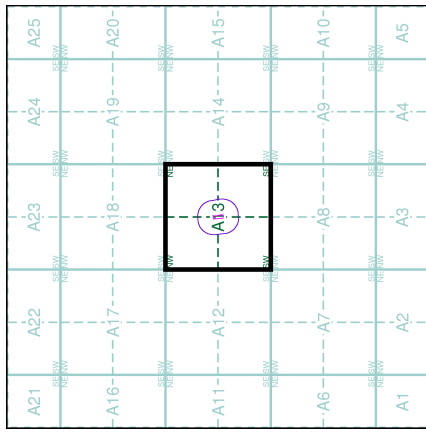
Source map scale - 1:1,250

The historical maps shown were reproduced from maps predominantly held at the scale adopted for England, Wales and Scotland in the 1940's. In 1854 the 1:2,500 scale was adopted for mapping urban areas and by 1896 it covered the whole of what were considered to be the cultivated parts of Great Britain. The published date given below is often some years later than the surveyed date. Before 1938, all OS maps were based on the Cassini Projection, with independent surveys of a single county or group of counties, giving rise to significant inaccuracies in outlying areas.

Map Name(s) and Date(s)

TQ2784NE	TQ2884NW
1954	1954
1:1,250	1:1,250
---	---
TQ2784SE	TQ2884SW
1954	1954
1:1,250	1:1,250

Historical Map - Segment A13

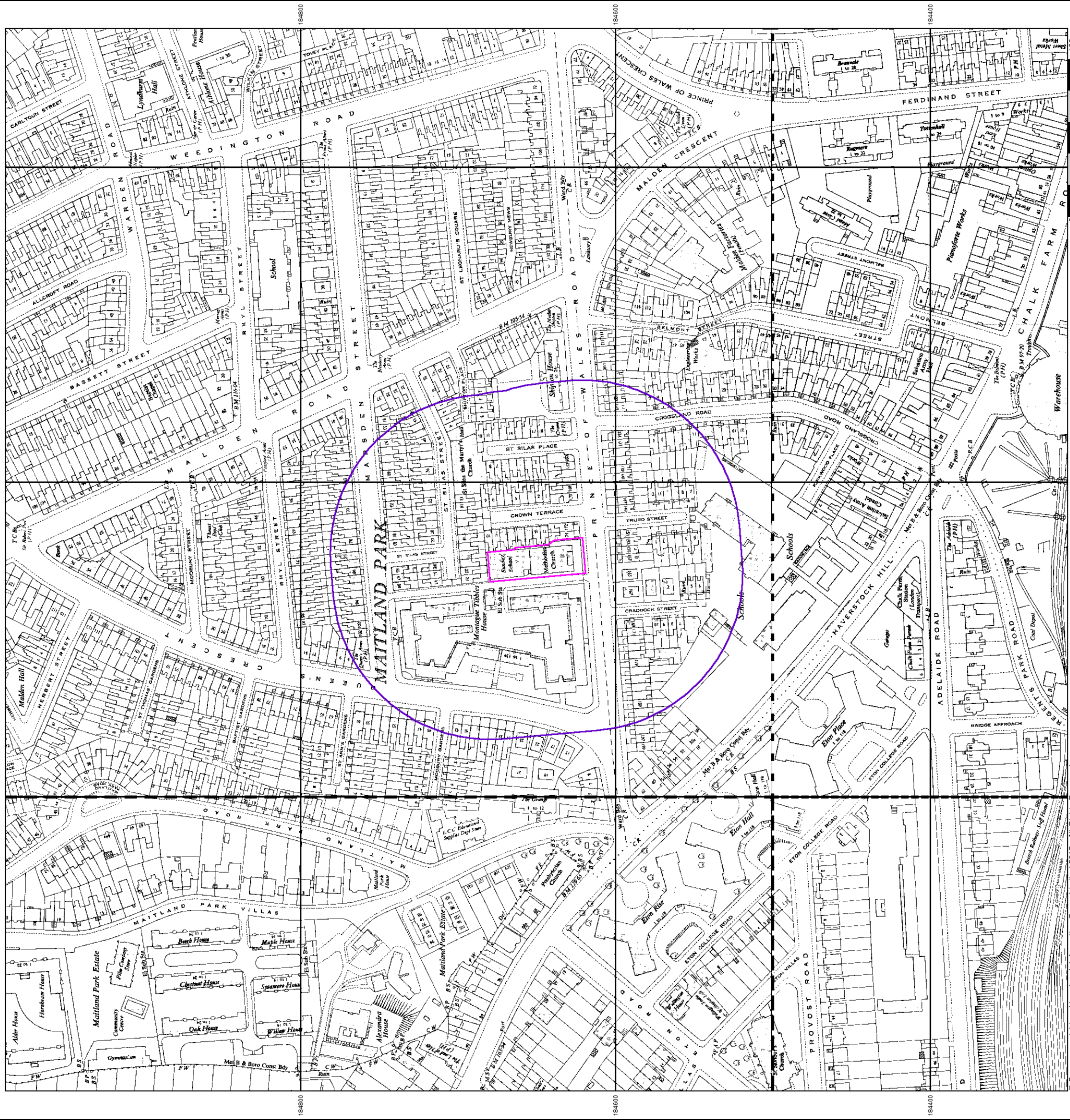


Order Details

Order Number: 98676889_1_1
 Customer Ref: J16226
 National Grid Reference: 528150, 184650
 Slice: A
 Site Area (Ha): 0.13
 Search Buffer (m): 100

Site Details

177 Prince of Wales Road, LONDON, NW5 3QB



Ordnance Survey Plan

Published 1954 - 1955

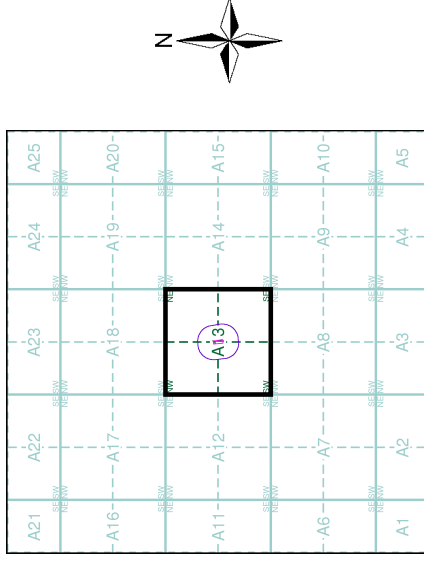
Source map scale - 1:2,500

The historical maps shown were reproduced from maps predominantly held at the scale adopted for England, Wales and Scotland in the 1940's. In 1854 the 1:2,500 scale was adopted for mapping urban areas and by 1896 it covered the whole of what were considered to be the cultivated parts of Great Britain. The published date given below is often some years later than the surveyed date. Before 1938, all OS maps were based on the Cassini Projection, with independent surveys of a single county or group of counties, giving rise to significant inaccuracies in outlying areas.

Map Name(s) and Date(s)

TO2784	1954	1:2,500
TO2884	1955	1:2,500

Historical Map - Segment A13

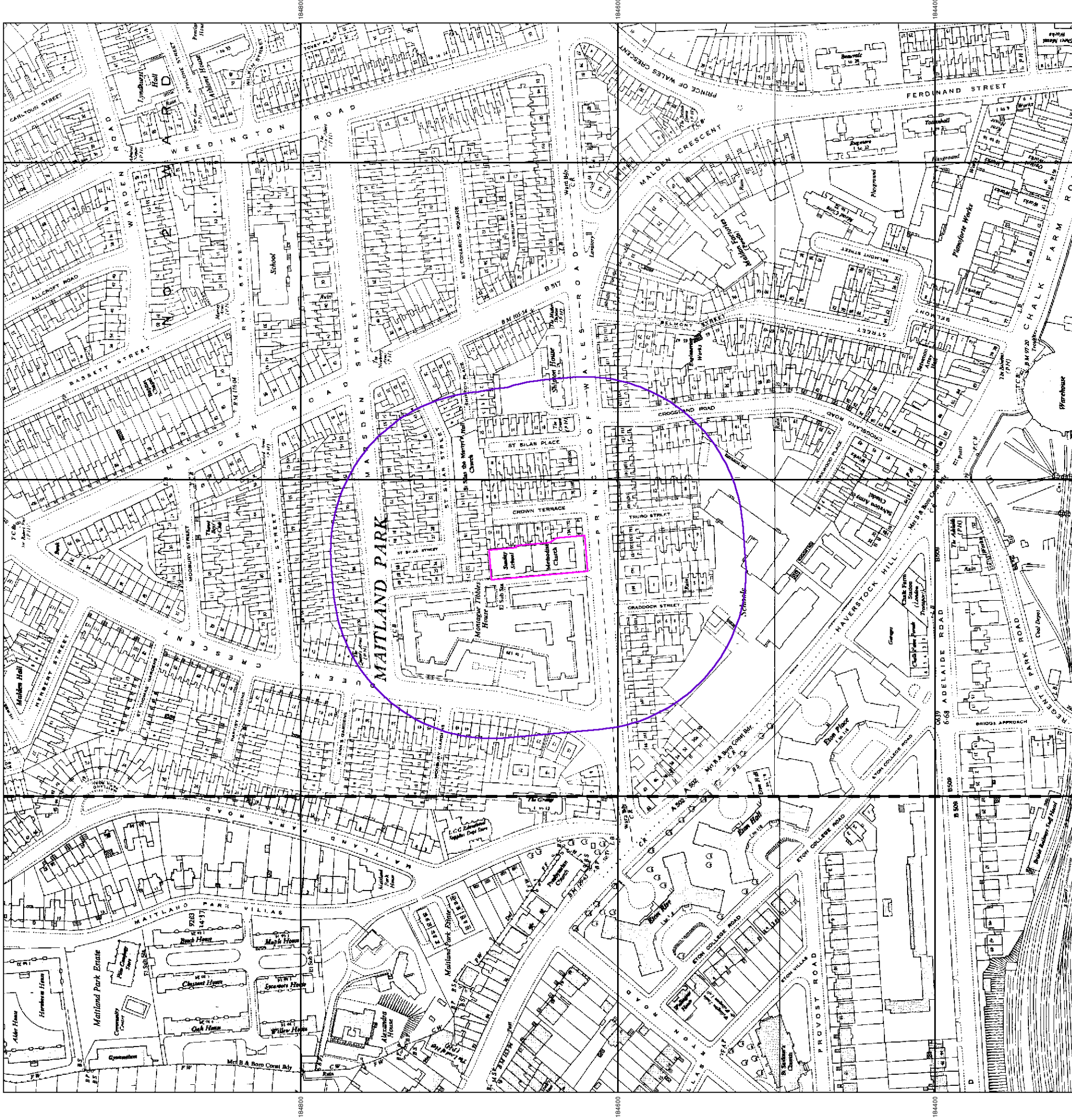



Order Details

Order Number: 98676889_1_1
 Customer Ref: J16226
 National Grid Reference: 528150, 184650
 Slice: A
 Site Area (Ha): 0.13
 Search Buffer (m): 100

Site Details

177 Prince of Wales Road, LONDON, NW5 3QB





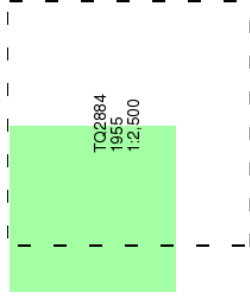
Additional SIMs

Published 1955

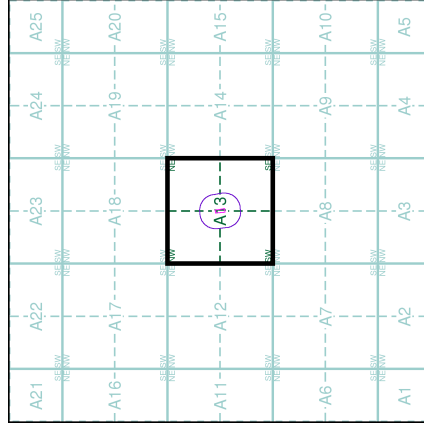
Source map scale - 1:2,500

The SIM cards (Ordnance Survey's 'Survey of Information on Microfilm') are further, minor editions of mapping which were produced and published in between the main editions as an area was updated. They date from 1947 to 1994, and contain detailed information on buildings, roads and land-use. These maps were produced at both 1:2,500 and 1:1,250 scales.

Map Name(s) and Date(s)



Historical Map - Segment A13



Order Details

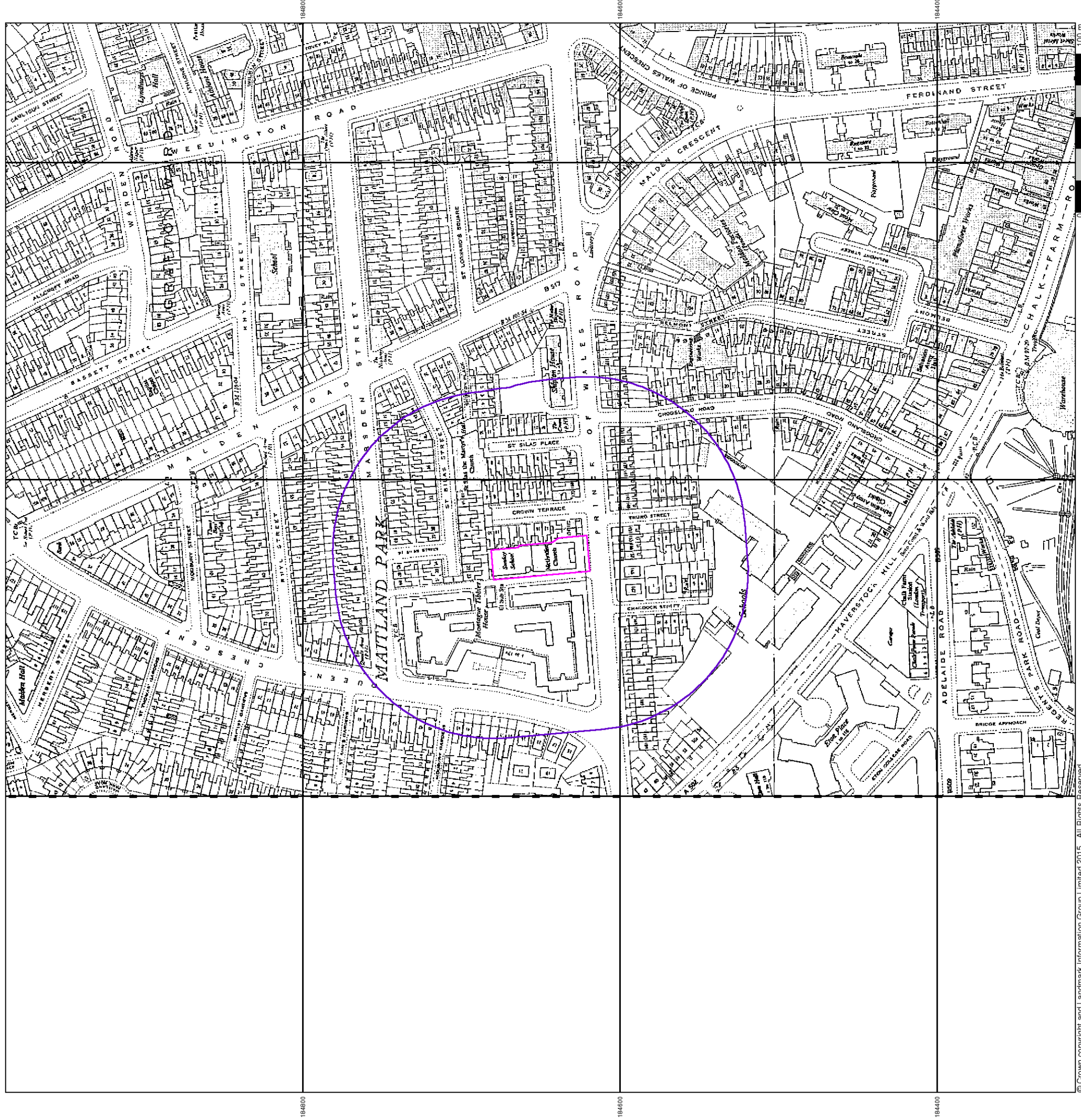
Order Number: 98676889_1_1
Customer Ref: J16226
National Grid Reference: 528150, 184650
Slice: A
Site Area (Ha): 0.13
Search Buffer (m): 100

Site Details

177 Prince of Wales Road, LONDON, NW5 3QB



Tel: 0844 844 9952
Fax: 0844 844 9951
Web: www.envirocheck.co.uk



Ordnance Survey Plan

Published 1963 - 1966

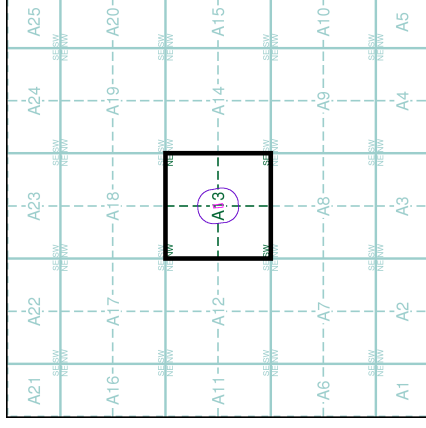
Source map scale - 1:1,250

The historical maps shown were reproduced from maps predominantly held at the scale adopted for England, Wales and Scotland in the 1940's. In 1854 the 1:2,500 scale was adopted for mapping urban areas and by 1896 it covered the whole of what were considered to be the cultivated parts of Great Britain. The published date given below is often some years later than the surveyed date. Before 1938, all OS maps were based on the Cassini Projection, with independent surveys of a single county or group of counties, giving rise to significant inaccuracies in outlying areas.

Map Name(s) and Date(s)

TC2784NE	TC2884NW
1963	1966
1:1,250	1:1,250
---	---
TC2784SE	TC2884SW
1963	1966
1:1,250	1:1,250

Historical Map - Segment A13

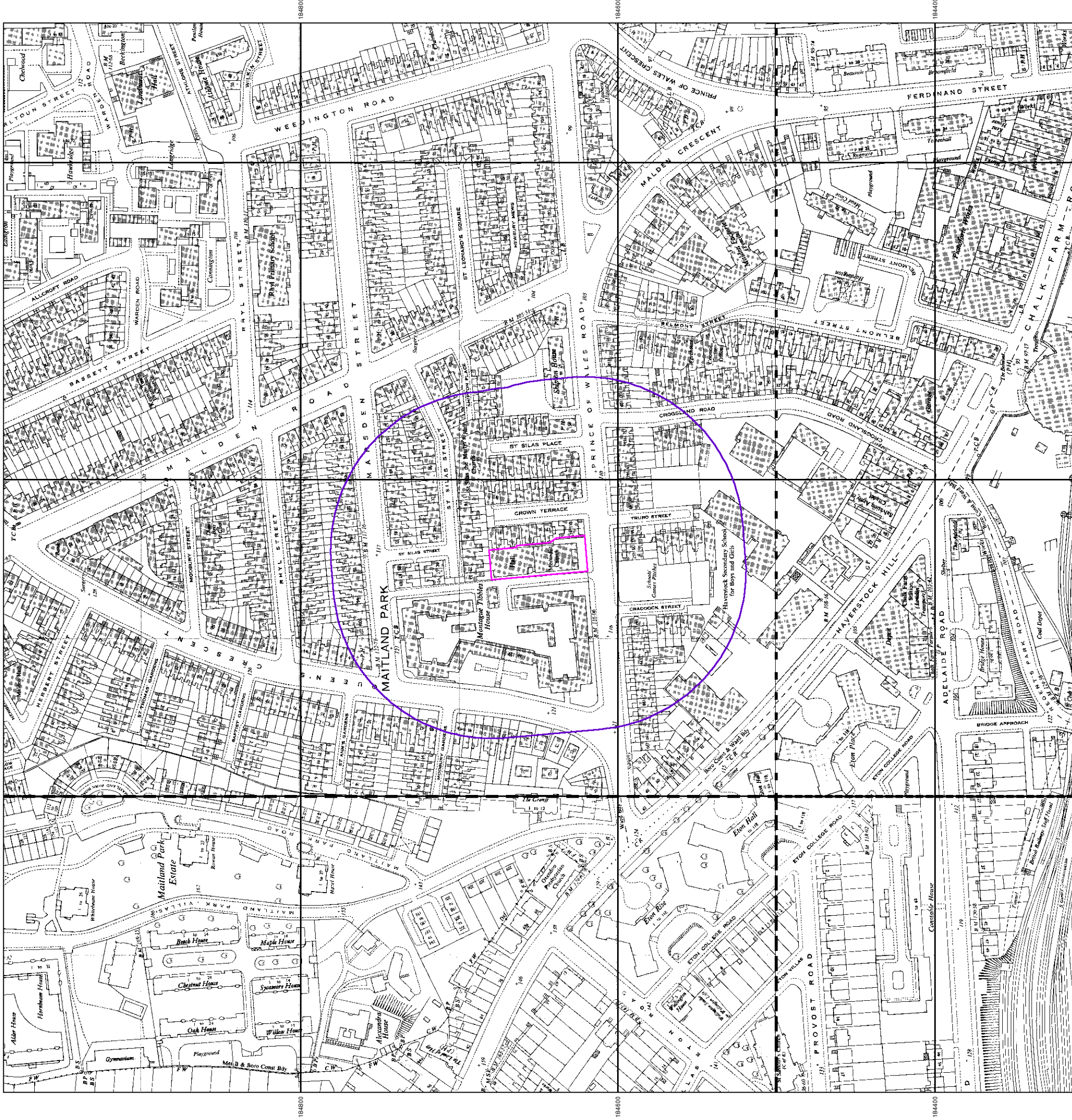


Order Details

Order Number: 98676889_1_1
 Customer Ref: J16226
 National Grid Reference: 528150, 184650
 Slice: A
 Site Area (Ha): 0.13
 Search Buffer (m): 100

Site Details

177 Prince of Wales Road, LONDON, NW5 3QB



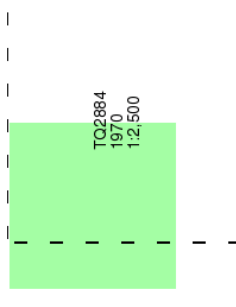
Ordnance Survey Plan

Published 1970

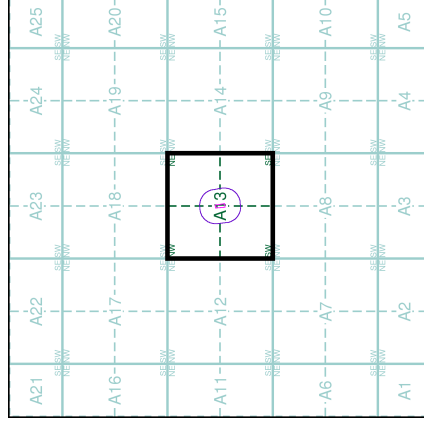
Source map scale - 1:2,500

The historical maps shown were reproduced from maps predominantly held at the scale adopted for England, Wales and Scotland in the 1840's. In 1854 the 1:2,500 scale was adopted for mapping urban areas and by 1896 it covered the whole of what were considered to be the cultivated parts of Great Britain. The published date given below is often some years later than the surveyed date. Before 1938, all OS maps were based on the Cassini Projection, with independent surveys of a single county or group of counties, giving rise to significant inaccuracies in outlying areas.

Map Name(s) and Date(s)



Historical Map - Segment A13

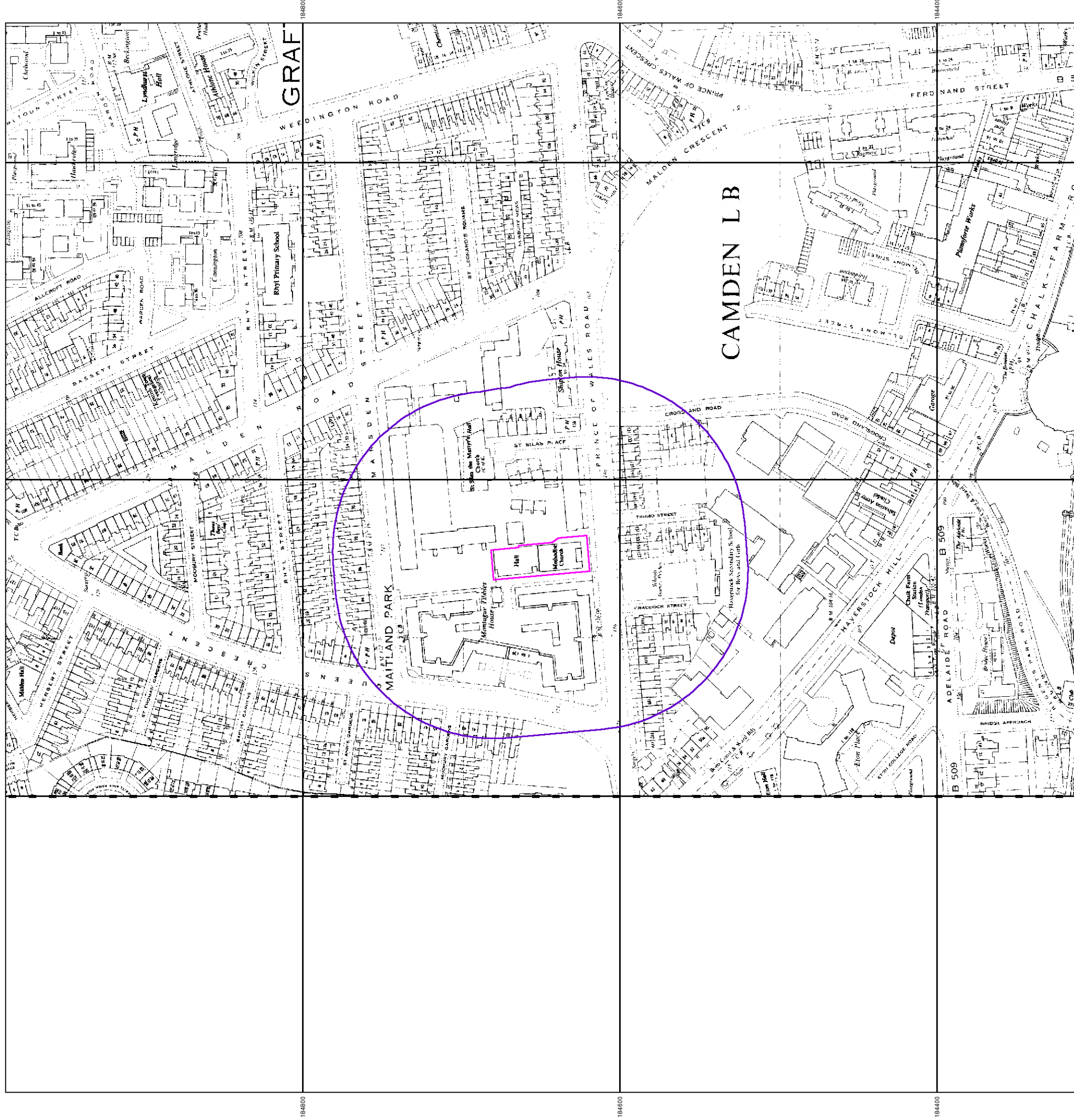


Order Details

Order Number: 98676889_1_1
 Customer Ref: J16226
 National Grid Reference: 528150, 184650
 Slice: A
 Site Area (Ha): 0.13
 Search Buffer (m): 100

Site Details

177 Prince of Wales Road, LONDON, NW5 3QB



Ordnance Survey Plan

Published 1972 - 1975

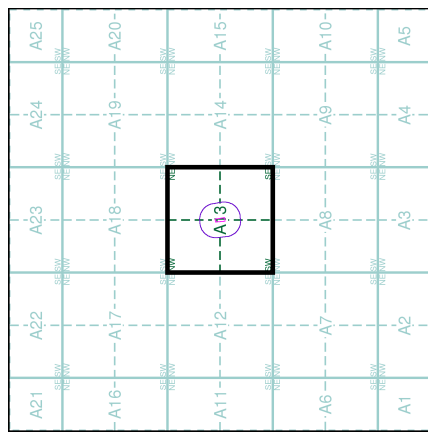
Source map scale - 1:1,250

The historical maps shown were reproduced from maps predominantly held at the scale adopted for England, Wales and Scotland in the 1940's. In 1854 the 1:2,500 scale was adopted for mapping urban areas and by 1896 it covered the whole of what were considered to be the cultivated parts of Great Britain. The published date given below is often some years later than the surveyed date. Before 1938, all OS maps were based on the Cassini Projection, with independent surveys of a single county or group of counties, giving rise to significant inaccuracies in outlying areas.

Map Name(s) and Date(s)

TO2784NE	TO2884NW
1973	1975
1:1,250	1:1,250
---	---
TO2784SE	
1972	
1:1,250	

Historical Map - Segment A13

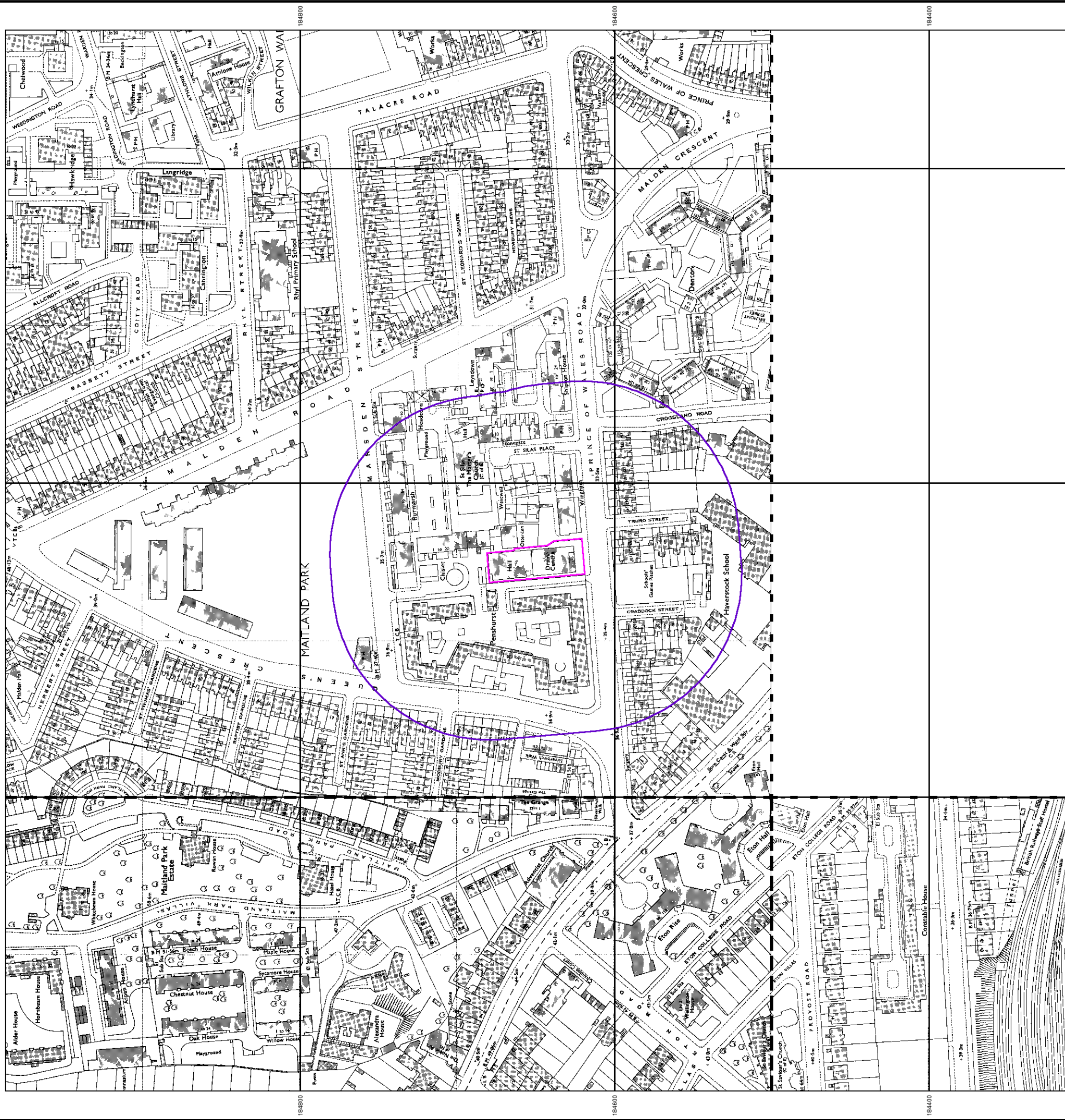


Order Details

Order Number: 98676889_1_1
 Customer Ref: J16226
 National Grid Reference: 528150, 184650
 Slice: A
 Site Area (Ha): 0.13
 Search Buffer (m): 100

Site Details

177 Prince of Wales Road, LONDON, NW5 3QB



Supply of Unpublished Survey Information

Published 1973 - 1974

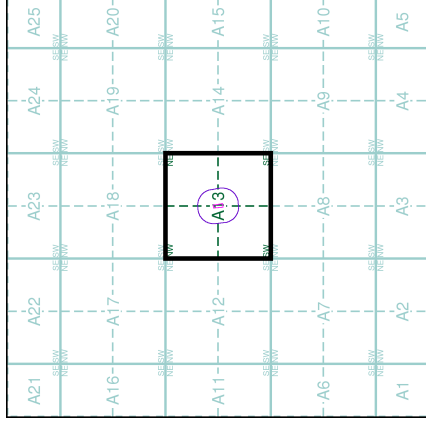
Source map scale - 1:1,250

SUSI maps (Supply of Unpublished Survey Information) were produced between 1972 and 1977, mainly for internal use at Ordnance Survey. These were more of a 'work-in-progress' plan as they showed updates of individual areas on a map. These maps were unpublished, and they do not represent a single moment in time. They were produced at both 1:2,500 and 1:1,250 scales.

Map Name(s) and Date(s)

TO2784NE	TO2884NW
1973	1974
1:1,250	1:1,250
---	---
---	TO2884SW
---	1973
---	1:1,250

Historical Map - Segment A13

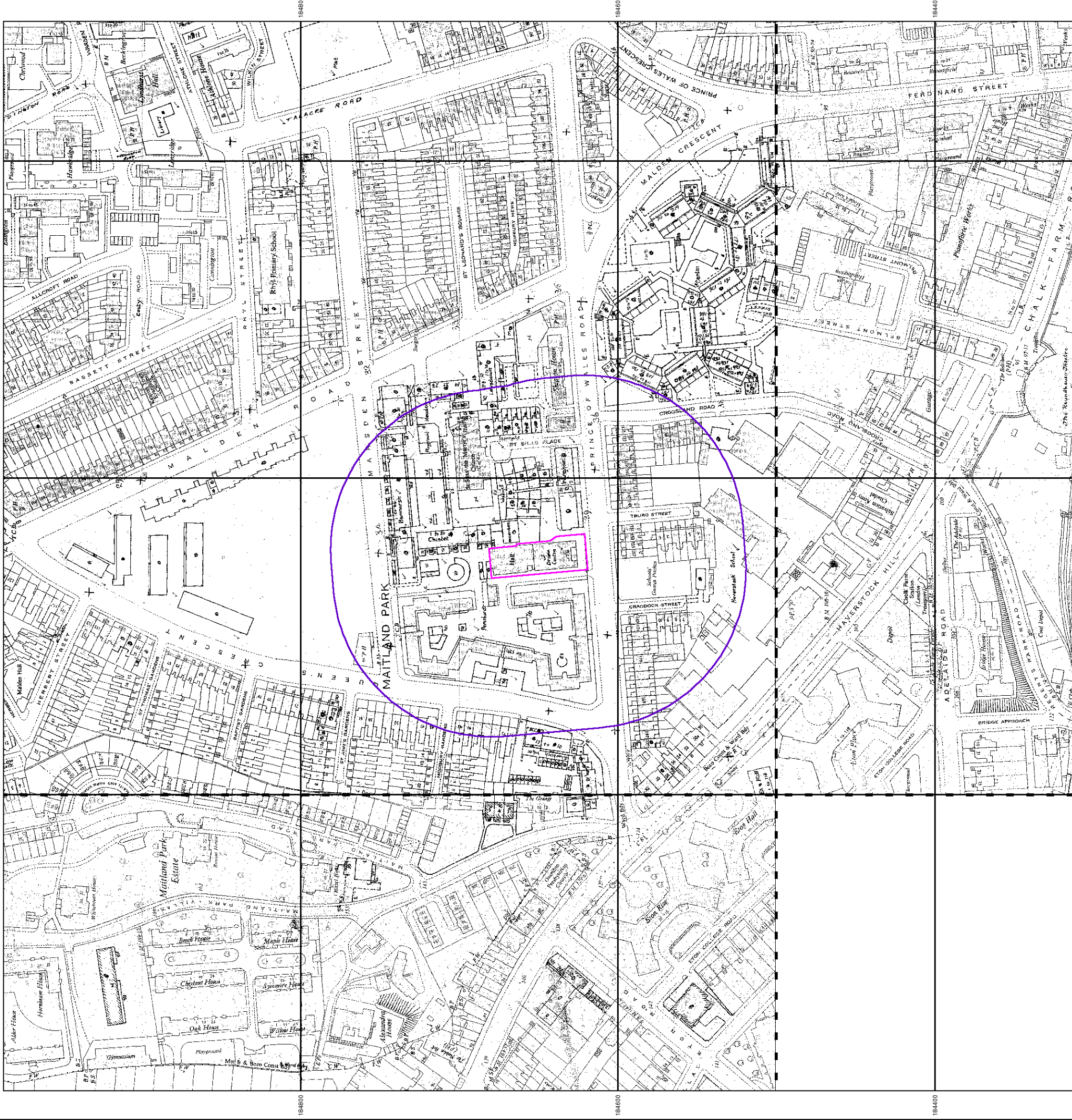


Order Details

Order Number: 98676889_1_1
 Customer Ref: J16226
 National Grid Reference: 528150, 184650
 Slice: A
 Site Area (Ha): 0.13
 Search Buffer (m): 100

Site Details

177 Prince of Wales Road, LONDON, NW5 3QB



Additional SIMs

Published 1982 - 1983

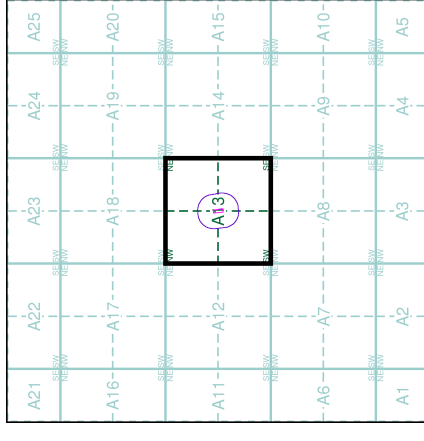
Source map scale - 1:1,250

The SIM cards (Ordnance Survey's 'Survey of Information on Microfilm') are further, minor editions of mapping which were produced and published in between the main editions as an area was updated. They date from 1947 to 1994, and contain detailed information on buildings, roads and land-use. These maps were produced at both 1:2,500 and 1:1,250 scales.

Map Name(s) and Date(s)

TC2884NW	1982	1:1,250
TC2784SE	1983	1:1,250
TC2884SW	1982	1:1,250

Historical Map - Segment A13

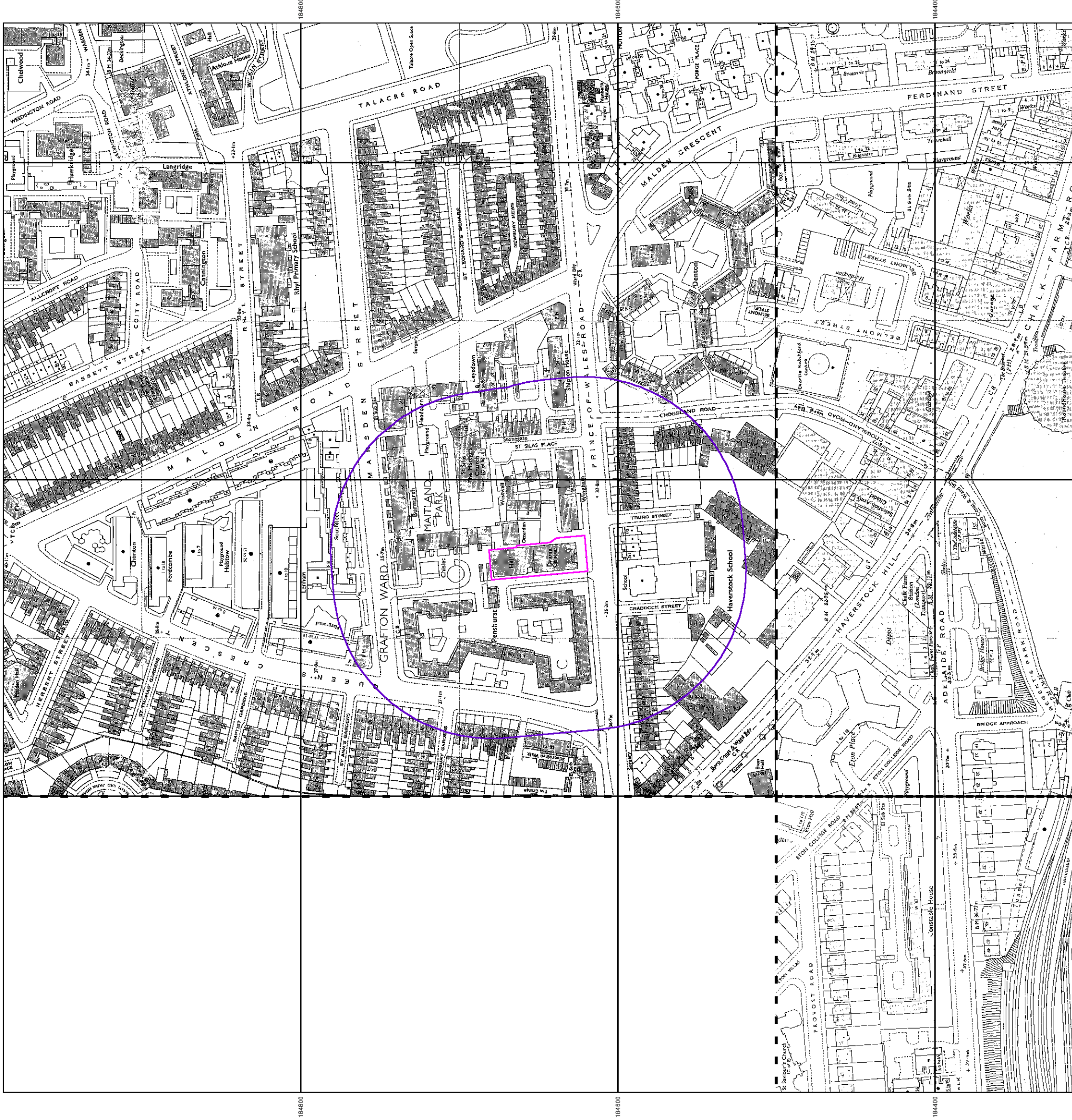



Order Details

Order Number: 98676889_1_1
 Customer Ref: J16226
 National Grid Reference: 528150, 184650
 Slice: A
 Site Area (Ha): 0.13
 Search Buffer (m): 100

Site Details

177 Prince of Wales Road, LONDON, NW5 3QB





Large-Scale National Grid Data

Published 1991

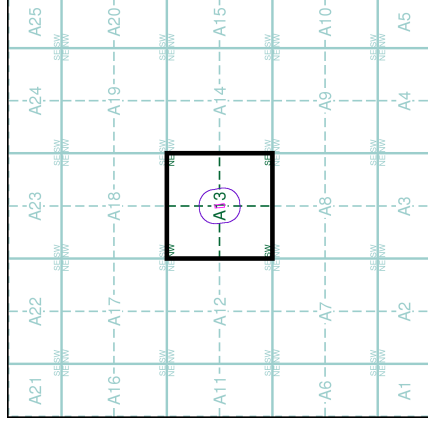
Source map scale - 1:1,250

Large Scale National Grid Data superseded SIM cards (Ordnance Survey's 'Survey of Information on Microfilm') in 1992, and continued to be produced until 1999. These maps were the fore-runners of digital mapping and so provide detailed information on houses and roads, but tend to show less topographic features such as vegetation. These maps were produced at both 1:2,500 and 1:1,250 scales.

Map Name(s) and Date(s)

TQ2784NE	TQ2884NW
1991	1991
1:1,250	1:1,250
TQ2784SE	TQ2884SW
1991	1991
1:1,250	1:1,250

Historical Map - Segment A13



Order Details

Order Number: 98676889_1_1
 Customer Ref: J16226
 National Grid Reference: 528150, 184650
 Slice: A
 Site Area (Ha): 0.13
 Search Buffer (m): 100

Site Details

177 Prince of Wales Road, LONDON, NW5 3QB



Tel: 0844 844 9952
 Fax: 0844 844 9951
 Web: www.envirocheck.co.uk

