

**London**

**Published 1920**

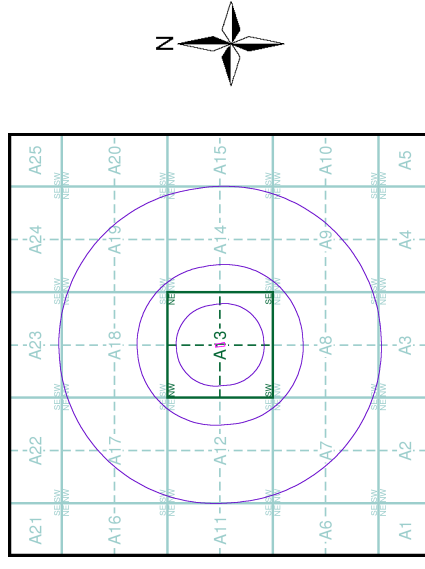
**Source map scale - 1:10,560**

The historical maps shown were reproduced from maps predominantly held at the scale adopted for England, Wales and Scotland in the 1940's. In 1854 the 1:2,500 scale was adopted for mapping urban areas; these maps were used to update the 1:10,560 maps. The published date given therefore is often some years later than the surveyed date. Before 1938, all OS maps were based on the Cassini Projection, with independent surveys of a single county or group of counties, giving rise to significant inaccuracies in outlying areas. In the late 1940's, a Provisional Edition was produced, which updated the 1:10,560 mapping from a number of sources. The maps appear unfinished - with all military camps and other strategic sites removed. These maps were initially overprinted with the National Grid. In 1970, the first 1:10,000 maps were produced using the Transverse Mercator Projection. The revision process continued until recently, with new editions appearing every 10 years or so for urban areas.

**Map Name(s) and Date(s)**

00100	1920	1:10,560
00400	1920	1:10,560
00500	1920	1:10,560

**Historical Map - Slice A**

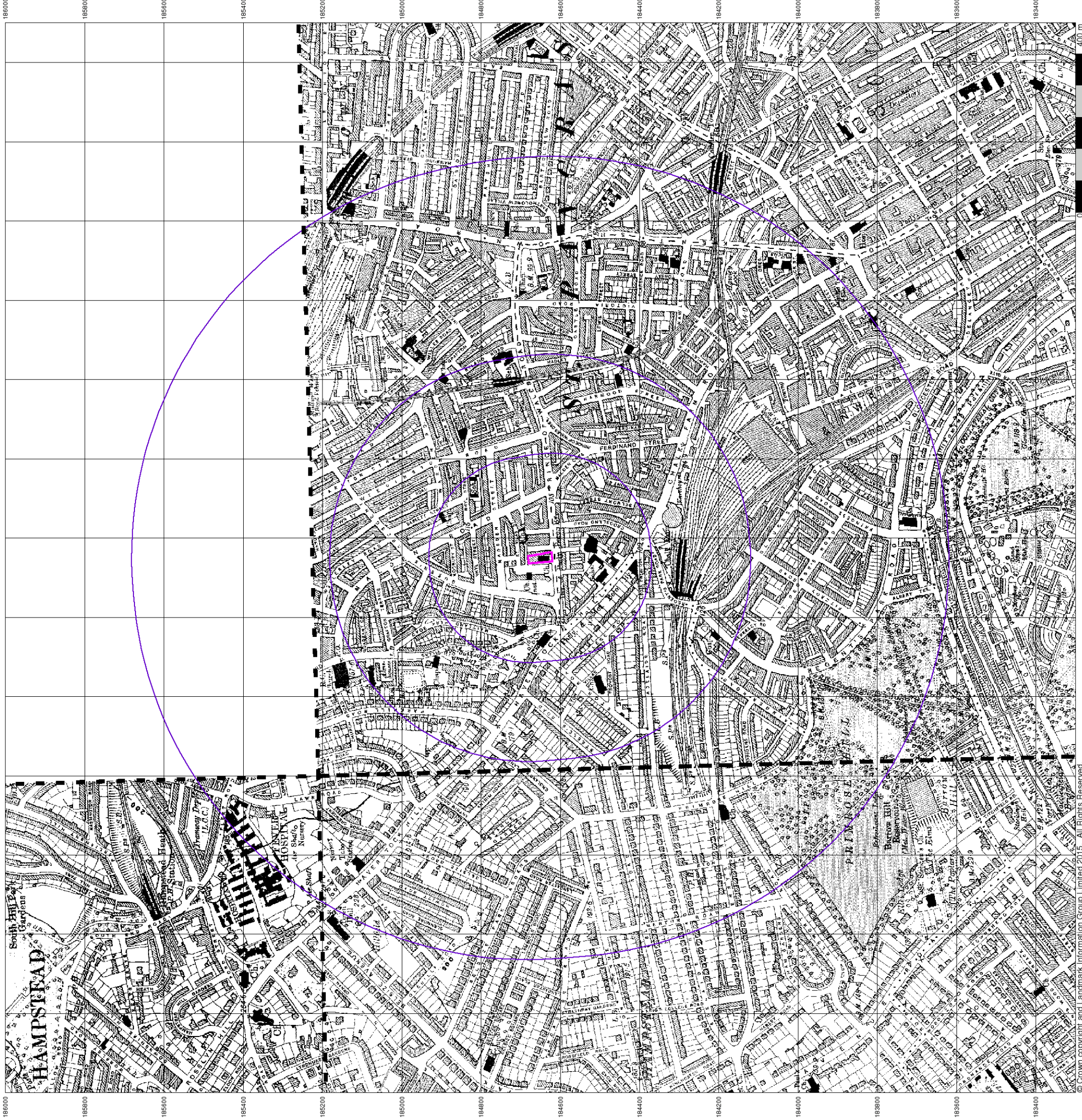


**Order Details**


Order Number: 98676889\_1\_1  
 Customer Ref: J16226  
 National Grid Reference: 528150, 184650  
 Slice: A  
 Site Area (Ha): 0.13  
 Search Buffer (m): 1000

**Site Details**

177 Prince of Wales Road, LONDON, NW5 3QB







Geotechnical & Environmental Associates

### Historical Aerial Photography

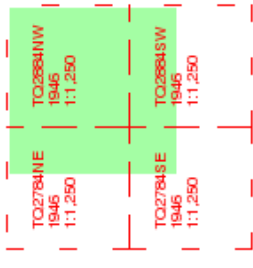
#### Published 1946

#### Source map scale - 1:1,250

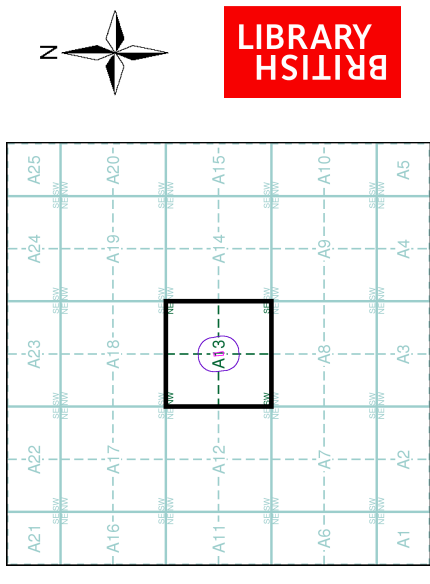
The Historical Aerial Photos were produced by the Ordnance Survey at a scale of 1:1,250 and 1:10,560 from Air Force photography. They were produced between 1944 and 1951 as an interim measure, pending preparation of conventional mapping, due to post war resource shortages. New security measures in the 1950's meant that every photograph was re-checked for potentially unsafe information with security sites replaced by fake fields or clouds. The original editions were withdrawn and only later made available after a period of fifty years although due to the accuracy of the editing, without viewing both revisions it is not easy to spot the edits. Where available Landmark have included both revisions.

© THE BRITISH LIBRARY BOARD. ALL RIGHTS RESERVED. Licence No:8048

#### Map Name(s) and Date(s)



#### Historical Aerial Photography - Segment A13



#### Order Details


Order Number: 98676889\_1\_1  
Customer Ref: J16226  
National Grid Reference: 528150, 184650  
Slice: A  
Site Area (Ha): 0.13  
Search Buffer (m): 100

#### Site Details

177 Prince of Wales Road, LONDON, NW5 3QB



Tel: 0844 844 9952  
Fax: 0844 844 9951  
Web: www.envirocheck.co.uk



© THE BRITISH LIBRARY BOARD. ALL RIGHTS RESERVED. Licence No:8048



## Ordnance Survey Plan

### Published 1951

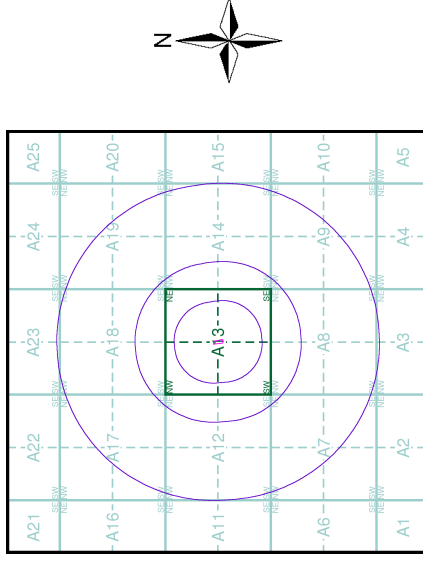
### Source map scale - 1:10,000

The historical maps shown were reproduced from maps predominantly held at the scale adopted for England, Wales and Scotland in the 1940's. In 1854 the 1:2,500 scale was adopted for mapping urban areas; these maps were used to update the 1:10,560 maps. The published date given therefore is often some years later than the surveyed date. Before 1938, all OS maps were based on the Cassini Projection, with independent surveys of a single county or group of counties, giving rise to significant inaccuracies in outlying areas. In the late 1940's, a Provisional Edition was produced, which updated the 1:10,560 mapping from a number of sources. The maps appear unfinished - with all military camps and other strategic sites removed. These maps were initially overprinted with the National Grid. In 1970, the first 1:10,000 maps were produced using the Transverse Mercator Projection. The revision process continued until recently, with new editions appearing every 10 years or so for urban areas.

### Map Name(s) and Date(s)

---	TQ28NE	1951	1:10,560
---	TQ28SE	1951	1:10,560

### Historical Map - Slice A



### Order Details

Order Number: 98676889\_1\_1  
 Customer Ref: J16226  
 National Grid Reference: 528150, 184650  
 Slice: A  
 Site Area (Ha): 0.13  
 Search Buffer (m): 1000

### Site Details

177 Prince of Wales Road, LONDON, NW5 3QB

