



Geotechnical &  
Environmental  
Associates

## Source Protection Zones

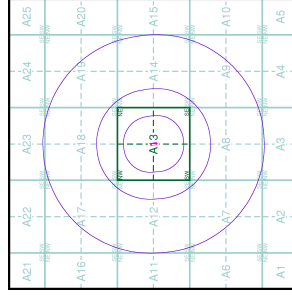
### General

- Specified Site
- Specified Buffer(s)
- Bearing Reference Point
- Slice
- Map ID

### Agency and Hydrological

- Inner zone (Zone 1)
- Inner zone - subsurface activity only (Zone 1c)
- Outer zone (Zone 2)
- Outer zone - subsurface activity only (Zone 2c)
- Total catchment (Zone 3)
- Total catchment - subsurface activity only (Zone 3c)
- Special interest (Zone 4)
- Source Protection Zone Borehole

## Site Sensitivity Context Map - Slice A



### Order Details

Order Number: 98676889\_1\_1  
 Customer Ref: J16226  
 National Grid Reference: 528150, 184650  
 Slice: A  
 Site Area (Ha): 0.13  
 Search Buffer (m): 1000

### Site Details

177 Prince of Wales Road, LONDON, NW5 3QB



Tel: 0844 844 9895  
 Fax: 0844 844 9891  
 Web: www.environmental.co.uk



© Crown copyright. All rights reserved. Licence Number 100022482





Geotechnical & Environmental Associates

## Sensitive Land Uses

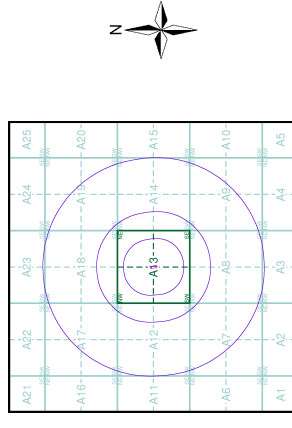
### General

- Specified Site
- Slice
- Specified Buffer(s)
- Bearing Reference Point
- Map ID

### Sensitive Land Uses

- Ancient Woodland
- Area of Adopted Green Belt
- Area of Unadopted Green Belt
- Area of Outstanding Natural Beauty
- Environmentally Sensitive Area
- Forest Park
- Local Nature Reserve
- Marine Nature Reserve
- National Nature Reserve
- National Park
- Nitrate Sensitive Area
- Nitrate Vulnerable Zone
- Ramsar Site
- Site of Special Scientific Interest
- Special Area of Conservation
- Special Protection Area
- World Heritage Sites

### Site Sensitivity Context Map - Slice A



### Order Details

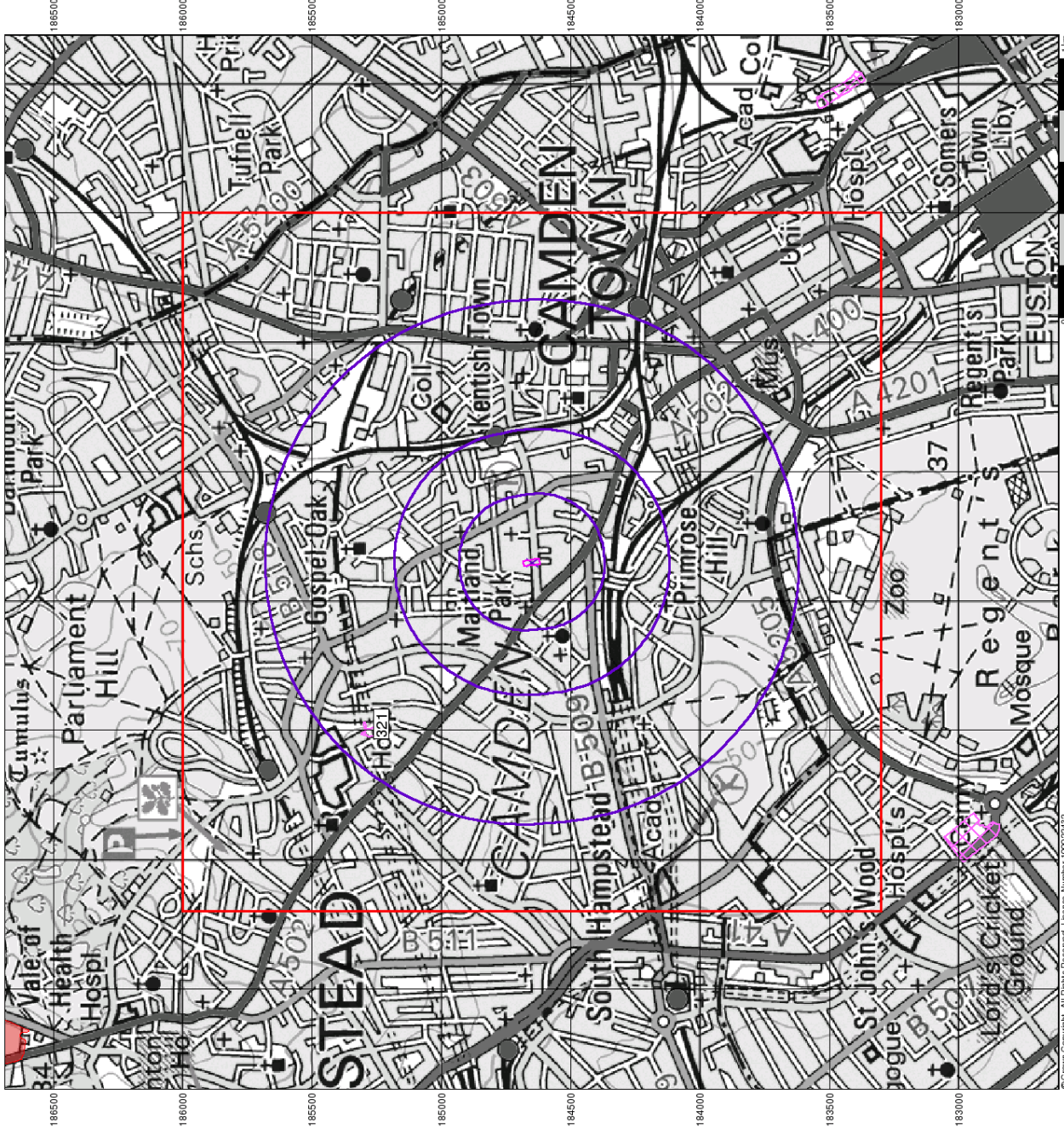
Order Number: 98676889\_1\_1  
 Customer Ref: J16226  
 National Grid Reference: 528150, 184650  
 Slice: A  
 Site Area (Ha): 0.13  
 Search Buffer (m): 1000

### Site Details

177 Prince of Wales Road, LONDON, NW5 3QB



Tel: 0844 844 9895  
 Fax: 0844 844 9891  
 Web: www.environment.co.uk



© Crown copyright. All rights reserved. Licence Number 100022482

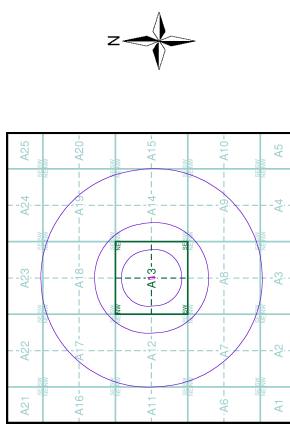


**BGS Flood GFS Data**

**General**

- Specified Site Specified Buffer(s) Bearing Reference Point
  - Slice
- Agency and Hydrological (Flood)**
- Limited Potential for Groundwater Flooding to Occur
  - Potential for Groundwater Flooding of Property Situated Below Ground Level
  - Potential for Groundwater Flooding to Occur at Surface

**Site Sensitivity Context Map - Slice A**

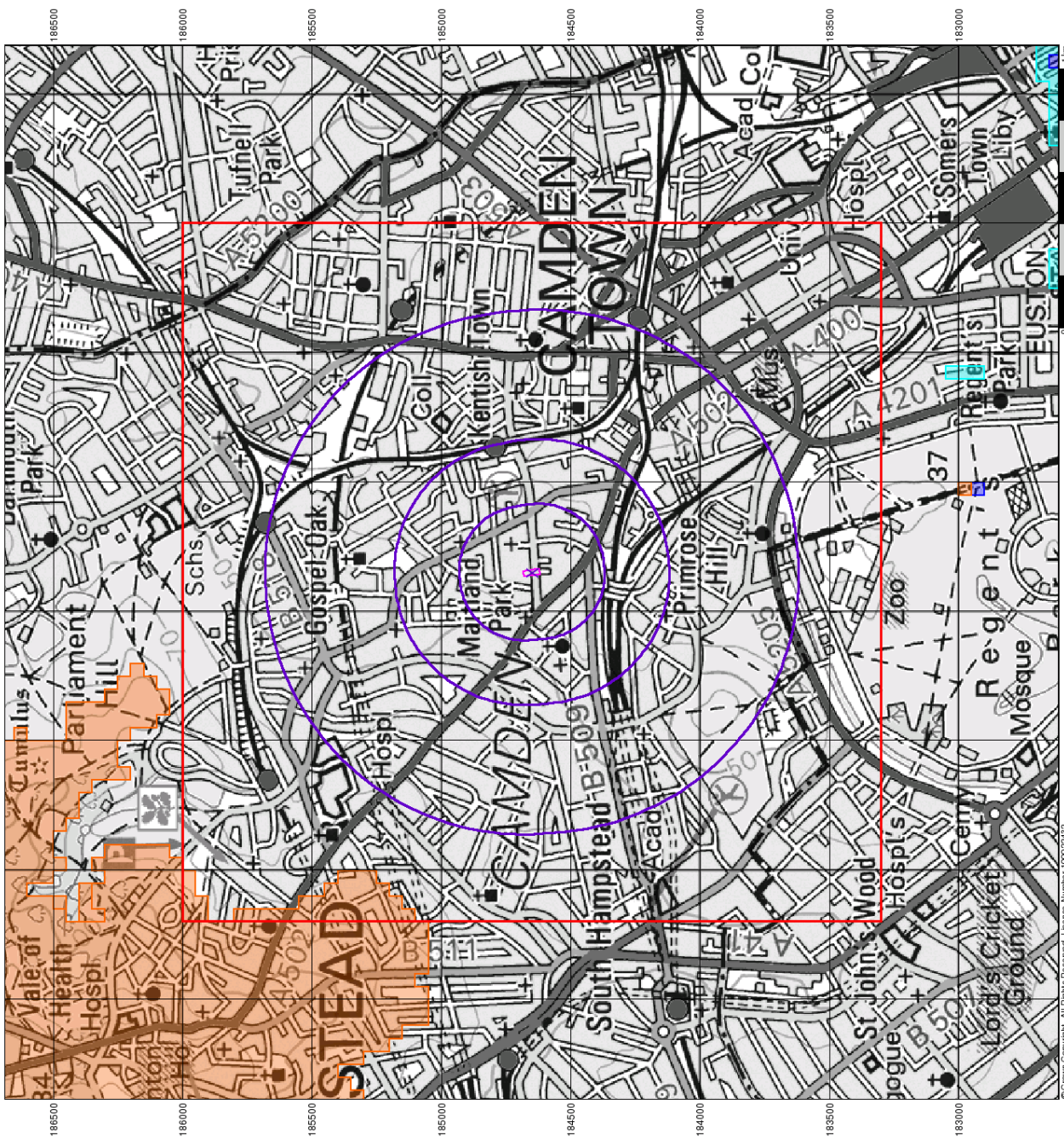


**Order Details**

Order Number: 98676889\_1\_1  
 Customer Ref: J16226  
 National Grid Reference: 528150, 184650  
 Slice: A  
 Site Area (Ha): 0.13  
 Search Buffer (m): 1000

**Site Details**

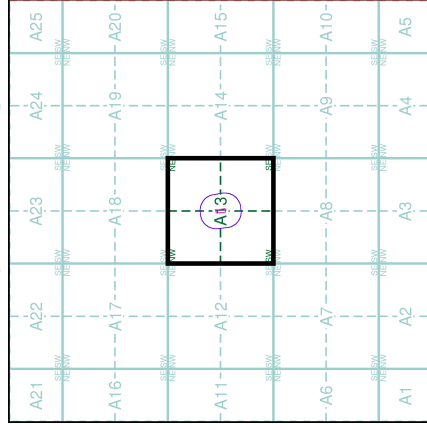
177 Prince of Wales Road, LONDON, NW5 3QB





- General**
- Specified Site
- Several of Type at Location
- Bearing Reference Point
- Overhead Transmission Line
- Map ID
- Agency and Hydrological**
- Contaminated Land Register Entry or Notice (Location)
- Contaminated Land Register Entry or Notice
- Discharge Consent
- Enforcement or Prohibition Notice
- Integrated Pollution Control
- Local Authority Integrated Pollution Prevention and Control
- Local Authority Pollution Prevention and Control
- Local Authority Recorded Landfill Site (Location)
- Potentially Infiltrated Land (Non-water)
- Potentially Infiltrated Land (Non-water)
- Potentially Infiltrated Land (Non-water)
- Potentially Infiltrated Land (Water)
- Potentially Infiltrated Land (Water)
- Potentially Infiltrated Land (Water)
- Registered Landfill Site
- Registered Landfill Site (Location)
- Registered Landfill Site (Point buffered to 100m)
- Registered Landfill Site (Point buffered to 250m)
- Registered Waste Transfer Site (Location)
- Registered Waste Transfer Site
- Registered Waste Treatment or Disposal Site (Location)
- Registered Waste Treatment or Disposal Site
- Hazardous Substances**
- COMAH Site
- NIHHS Site
- Planning Hazardous Substance Consent
- Planning Hazardous Substance Enforcement
- Geological**
- BGS Recorded Mineral Site

## Site Sensitivity Map - Segment A13



### Order Details

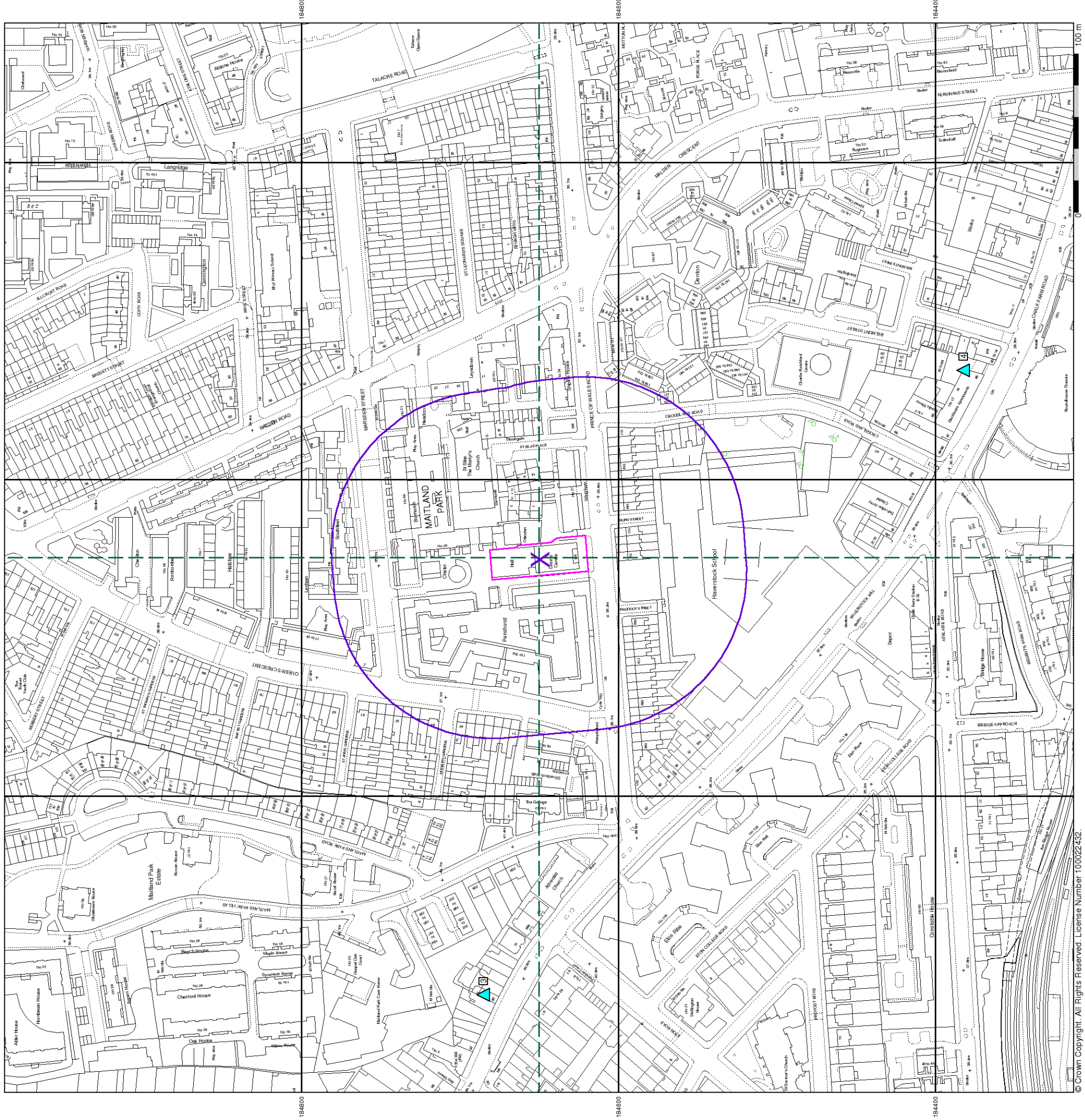
Order Number: 98676889\_1\_1  
 Customer Ref: J16226  
 National Grid Reference: 528150, 184650  
 Slice: A  
 Site Area (Ha): 0.13  
 Plot Buffer (m): 100

### Site Details

177 Prince of Wales Road, LONDON, NW5 3QB




Tel: 0844 844 9952  
 Fax: 0844 844 9951  
 Web: www.envirocheck.co.uk



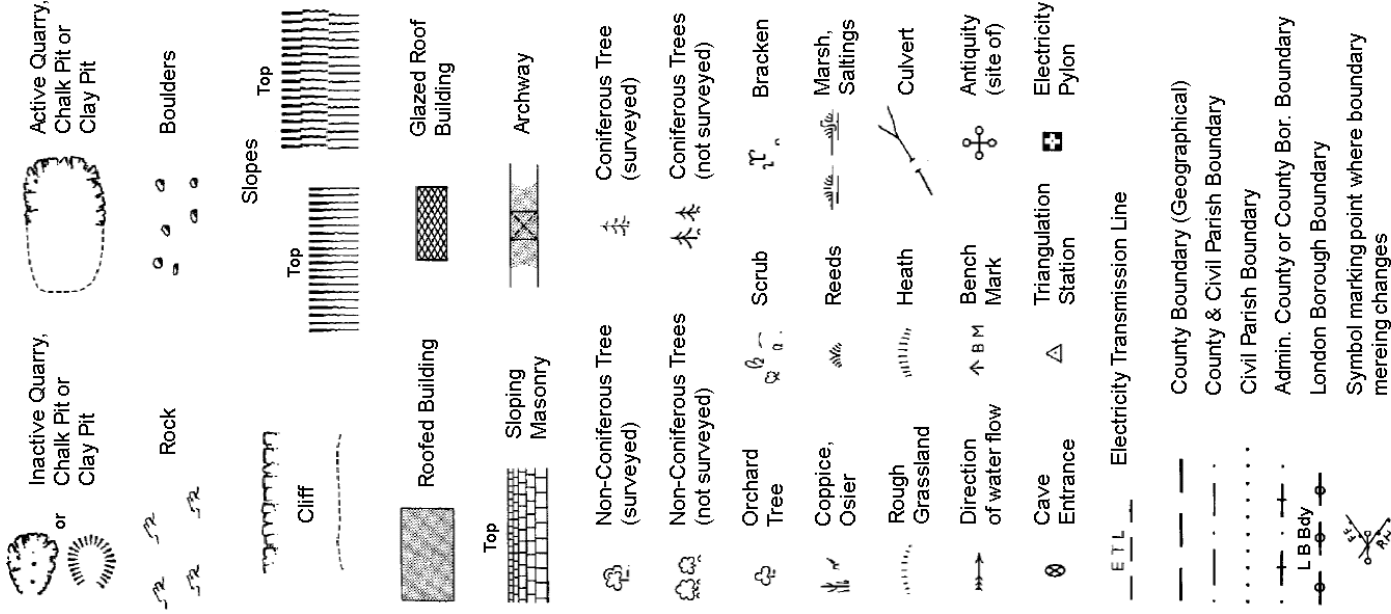


# Historical Mapping Legends

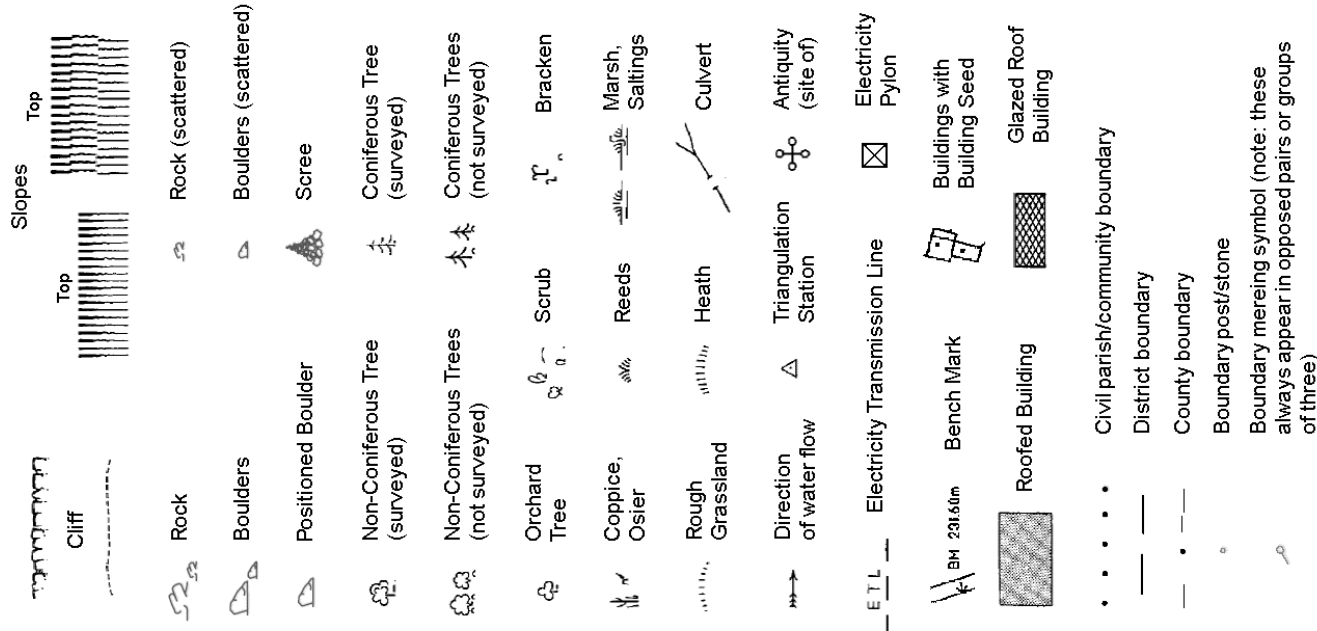
## Ordnance Survey County Series and Ordnance Survey Plan 1:2,500



## Ordnance Survey Plan, Additional SIMs and Supply of Unpublished Survey Information 1:2,500 and 1:1,250



## Large-Scale National Grid Data 1:2,500 and 1:1,250



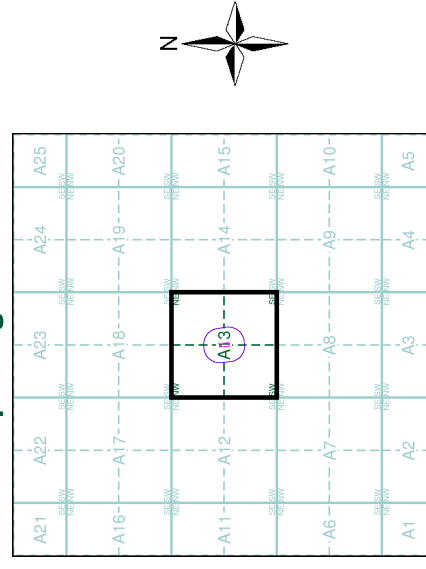
Bks	Barracks	P	Pillar, Pole or Post
Bty	Battery	PO	Post Office
Cem	Cemetery	PC	Public Convenience
Chy	Chimney	Pp	Pump
Cis	Cistern	Ppg Sta	Pumping Station
Dismtd Rly	Dismantled Railway	PW	Place of Worship
El Gen Sta	Electricity Generating Station	Sewage Ppg Sta	Sewage Pumping Station
EIP	Electricity Pole, Pillar	SB, S Br	Signal Box or Bridge
El Sub Sta	Electricity Sub Station	SP, SL	Signal Post or Light
FB	Filter Bed	Spr	Spring
Fn / D Fn	Fountain / Drinking Ftn.	Tk	Tank or Track
Gas Gov	Gas Valve Compound	Tr	Trough
GVC	Gas Governor	Wd Pp	Wind Pump
GP	Guide Post	Wr Pt, Wr T	Water Point, Water Tap
MH	Manhole	Wks	Works (building or area)
MP, MS	Mile Post or Mile Stone	W	Well

## Historical Mapping & Photography included:

Mapping Type	Scale	Date	Pg
London	1:2,500	1875	2
London	1:2,500	1896	3
London	1:2,500	1916	4
Historical Aerial Photography	1:1,250	1946	5
Ordnance Survey Plan	1:1,250	1954	6
Ordnance Survey Plan	1:2,500	1955	7
Additional SIMs	1:2,500	1955	8
Ordnance Survey Plan	1:1,250	1963 - 1966	9
Ordnance Survey Plan	1:2,500	1970	10
Ordnance Survey Plan	1:1,250	1972 - 1975	11
Supply of Unpublished Survey Information	1:1,250	1973 - 1974	12
Additional SIMs	1:1,250	1982 - 1983	13
Additional SIMs	1:1,250	1987	14
Large-Scale National Grid Data	1:1,250	1991	15
Large-Scale National Grid Data	1:1,250	1991 - 1994	16
Large-Scale National Grid Data	1:1,250	1994 - 1995	17
Large-Scale National Grid Data	1:1,250	1995	18
Large-Scale National Grid Data	1:1,250	1996	19
Historical Aerial Photography	1:2,500	1999	20



## Historical Map - Segment A13



## Order Details

Order Number: 98676889\_1\_1  
 Customer Ref: J16226  
 National Grid Reference: 528150, 184650  
 Slice: A  
 Site Area (Ha): 0.13  
 Search Buffer (m): 100

## Site Details

177 Prince of Wales Road, LONDON, NW5 3QB



Tel: 0844 844 9952  
 Fax: 0844 844 9951  
 Web: www.envirocheck.co.uk

# Historical Mapping Legends

## Ordnance Survey County Series 1:10,560

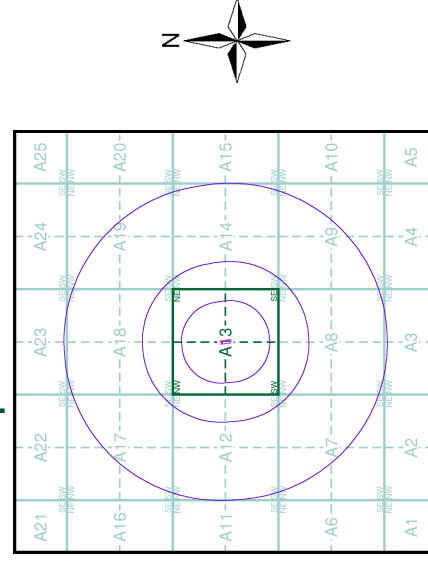

## Ordnance Survey Plan 1:10,000


## 1:10,000 Raster Mapping


## Historical Mapping & Photography included:

Mapping Type	Scale	Date	Pg
Middlesex	1:10,560	1873 - 1882	3
Middlesex	1:10,560	1879	4
London	1:10,560	1896	5
Essex	1:10,560	1920	6
London	1:10,560	1920	7
Essex	1:10,560	1938	8
London	1:10,560	1938	9
Historical Aerial Photography	1:10,000	1950	10
Ordnance Survey Plan	1:10,000	1951	11
Ordnance Survey Plan	1:10,000	1957 - 1958	12
Ordnance Survey Plan	1:10,000	1968	13
Ordnance Survey Plan	1:10,000	1974 - 1976	14
London	1:25,000	1985	15
Ordnance Survey Plan	1:10,000	1991 - 1996	16
10K Raster Mapping	1:10,000	1999	17
10K Raster Mapping	1:10,000	2006	18
VectorMap Local	1:10,000	2016	19

## Historical Map - Slice A



## Order Details

Order Number: 98676889\_1\_1  
 Customer Ref: J16226  
 National Grid Reference: 528150, 184650  
 Slice: A  
 Site Area (Ha): 0.13  
 Search Buffer (m): 1000

## Site Details

177 Prince of Wales Road, LONDON, NW5 3QB



**London**

**Published 1851**

**Source map scale - 1:5,280**

The historical town plans shown derive from Ordnance Survey mapping from the early to mid 1850s. The 1:2640 scale was introduced in the early 1850s, to survey districts covered by the Local Boards of Health, and for a map of the Osborne Estate of Queen Victoria. The general style is similar to that of the early 1:2500s published shortly afterwards.

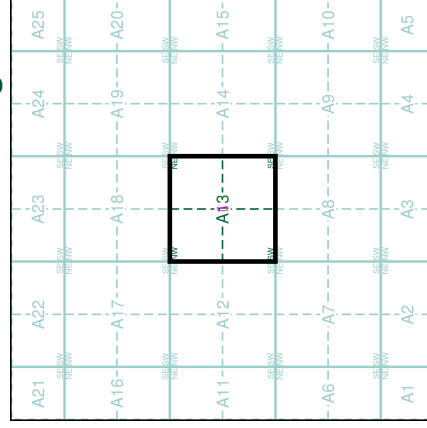
1:5280 scale was surveyed shortly afterwards in the mid 1850s as general purpose mapping with a standard of content similar to the more contemporary 1:10,560 mapping. The scale was also used for a reduction of the 1:1056 'skeleton survey' of London that was undertaken between 1848 and 1850.

Please note: Due to the partial coverage of Historical Town Plans, it is possible that not all segments within an order will contain mapping. Only the segments that have Town Plan coverage will be generated.

**Map Name(s) and Date(s)**

007_00_000_NW
1851
1:5280

**Historical Town Plan - Segment A13**

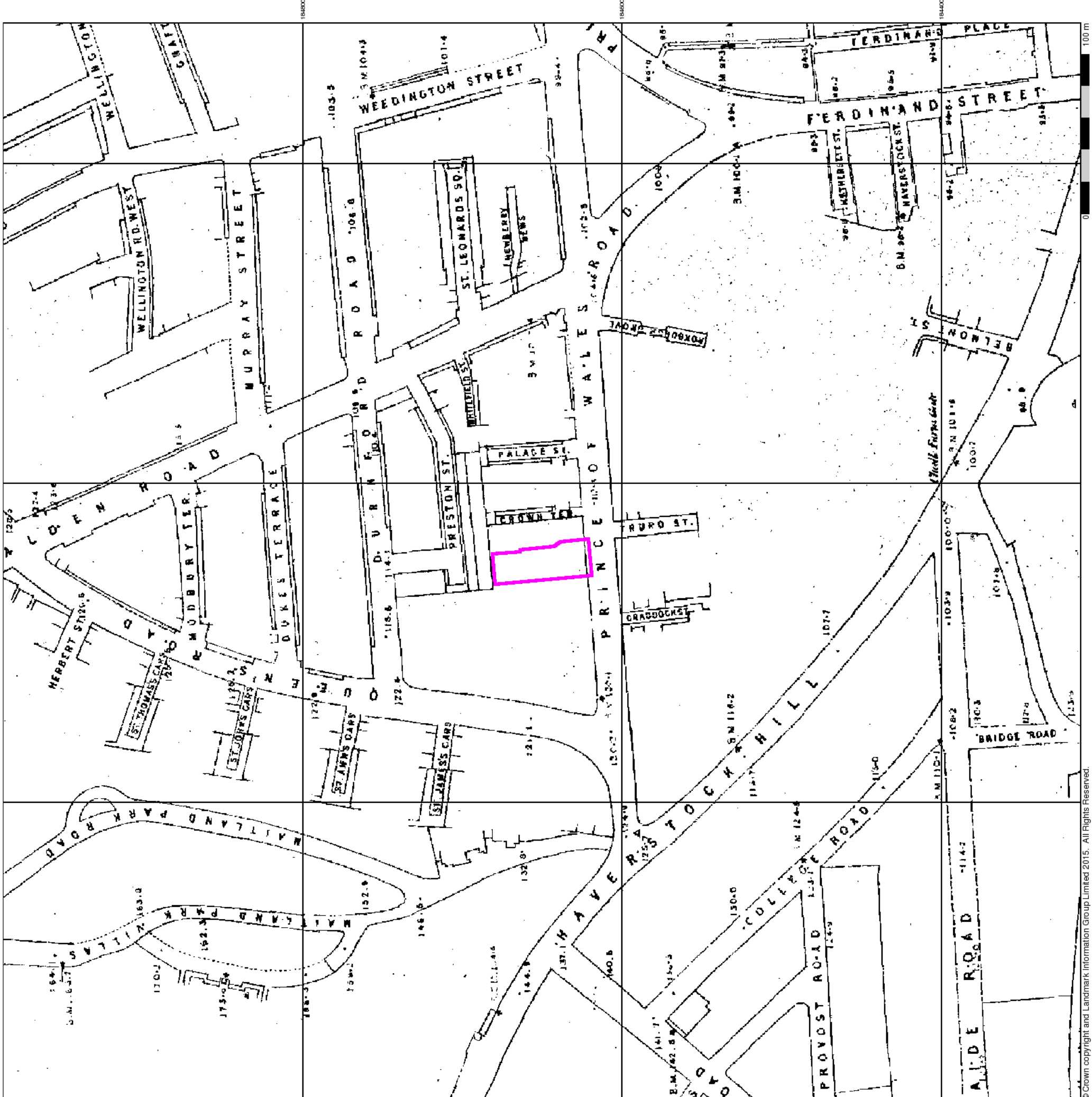


**Order Details**

Order Number: 98676889\_1\_1  
 Customer Ref: J16226  
 National Grid Reference: 528150, 184650  
 Slice: A  
 Site Area (Ha): 0.13  
 Search Buffer (m): 0

**Site Details**

177 Prince of Wales Road, LONDON, NW5 3QB





**London**

**Published 1873**

**Source map scale - 1:1,056**

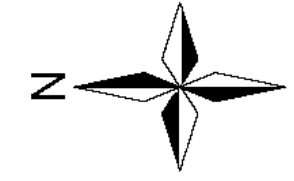
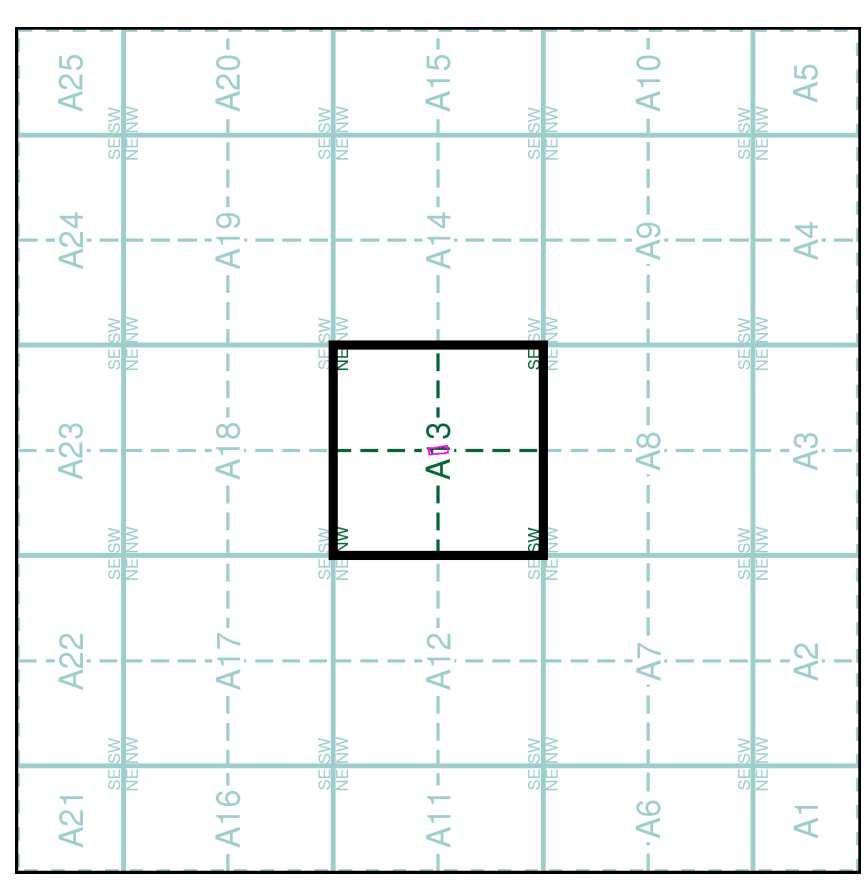
The 1:1056 scale of Ordnance Survey mapping was adopted from Ireland in 1848 and was used to survey towns with a population of over 4000, plus county towns of lesser population, in those counties mapped at the six-inch scale in 1841-55. The scale was the largest scale at which London was mapped by the Ordnance Survey and a 'skeleton' survey of the capital, showing little more than streets, street names, frontages and altitudes, was undertaken between 1848 and 1850. The majority of the 1:1056 surveys were later replaced by 1:500 surveys; although almost all the remainder were revised at this scale, sometimes more than once before 1895. The type of detail shown on the 1:1056 scale is broadly similar to that on 1:500; the apparent omission of minor details such as sewer access points and street lights may be as much a reflection of the generally earlier date of these plans, as of the specification of the map.

Please note: Due to the partial coverage of Historical Town Plans, it is possible that not all segments within an order will contain mapping. Only the segments that have Town Plan coverage will be generated.

**Map Name(s) and Date(s)**

007_00_001	1873	1:1,056
007_00_011	1873	1:1,056

**Historical Town Plan - Segment A13**



**Order Details**

Order Number: 98676889\_1\_1  
 Customer Ref: J16226  
 National Grid Reference: 528150, 184650  
 Slice: A  
 Site Area (Ha): 0.13  
 Search Buffer (m): 0

**Site Details**

177 Prince of Wales Road, LONDON, NW5 3QB

