

THESE DRAWINGS COMPLY WITH STANDARD ICNIRP DESIGN GUIDELINES.

GENERAL NOTES:

- 1.1) USE WRITTEN DIMENSIONS ONLY
- 1.2) ALL DIMENSIONS ARE IN MM UNLESS SPECIFIED
- 1.3) ASSUME ALL SITE DETAILS ARE EXISTING UNLESS SPECIFIED

DEPENDENCIES

CHERRY PICKER SURVEY	NO
STAT SEARCH	YES
TRIAL DIG	NO
GEOTECH	YES
GDC	NO
BOLT PULL-OUT TEST	NO
STRUCTURAL CALCULATIONS	NO
BUILDING REGULATIONS	NO
ELECTRICAL LOAD TEST	NO
REC SERVICE ALTERATION	NO
COMMS SERVICE ALTERATION	NO
ASBESTOS SURVEY	NO
ANTENNA TESTING	NO
COOLING CALCULATIONS	NO

REV	ISSUE	DATE	DWN	APP
A	FIRST ISSUE	03/11/16	MR	GD
B	ELEVATION REVISION	23/11/16	MR	GD
C	TOWER HEIGHT REVISION	06/12/16	MR	GD

THIS DRAWING IS THE COPYRIGHT OF NET COVERAGE SOLUTIONS LTD AND MAY NOT BE REPRODUCED, DISCLOSED TO A THIRD PARTY IN ANY FORM WITHOUT WRITTEN PERMISSION



NET COVERAGE SOLUTIONS
GRAND COURSE
STANHOPE ROAD
CAMBERLEY
SURREY GU15 3BS

TEL: +44(0)1276 854440
FAX: +44(0)1276 854450

O₂
CTIL

OPERATOR REF NO. CTIL:150140 TEL: 71883 WF: 87876

OPERATOR CTIL

DRAWING TITLE SITE LOCATION MAPS

SCALE AS SHOWN

SITE NO. 71883

SITE NAME BLACKBURN ROAD

SITE ADDRESS WEST HAMPSSTEAD STATION
BLACKBURN ROAD
WEST HAMPSSTEAD
LONDON NW6 2LS

OS GRID REFERENCE 525706/184688

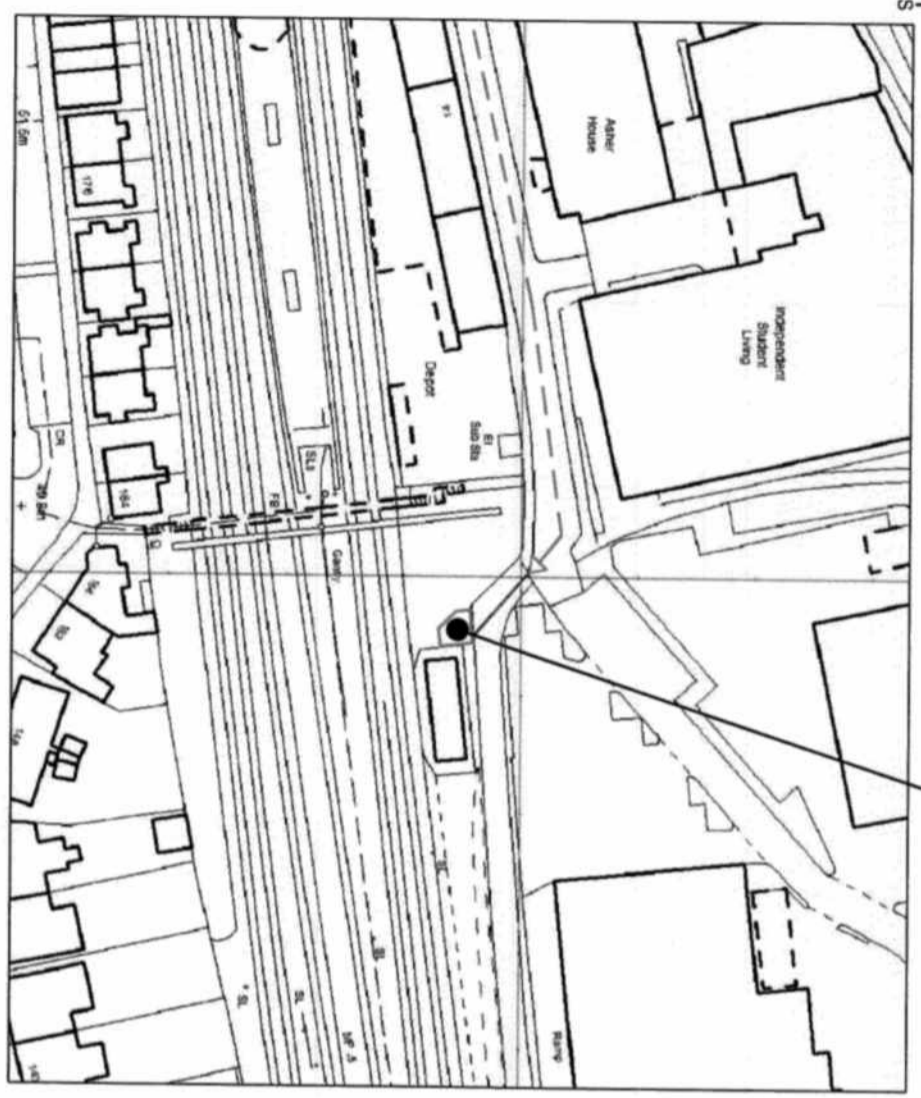
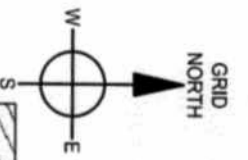
DRAWN NP OK GD APP GD

DATE 03/11/16

SITE NO. OPERATOR OS NO. REVISION

71883 - CTIL - 100 - C

ORIGINAL DRAWING SIZE A3



SITE LOCATION

SITE LOCATION (SCALE 1:1250)



SITE LOCATION

SITE LOCATION (SCALE 1:50000)

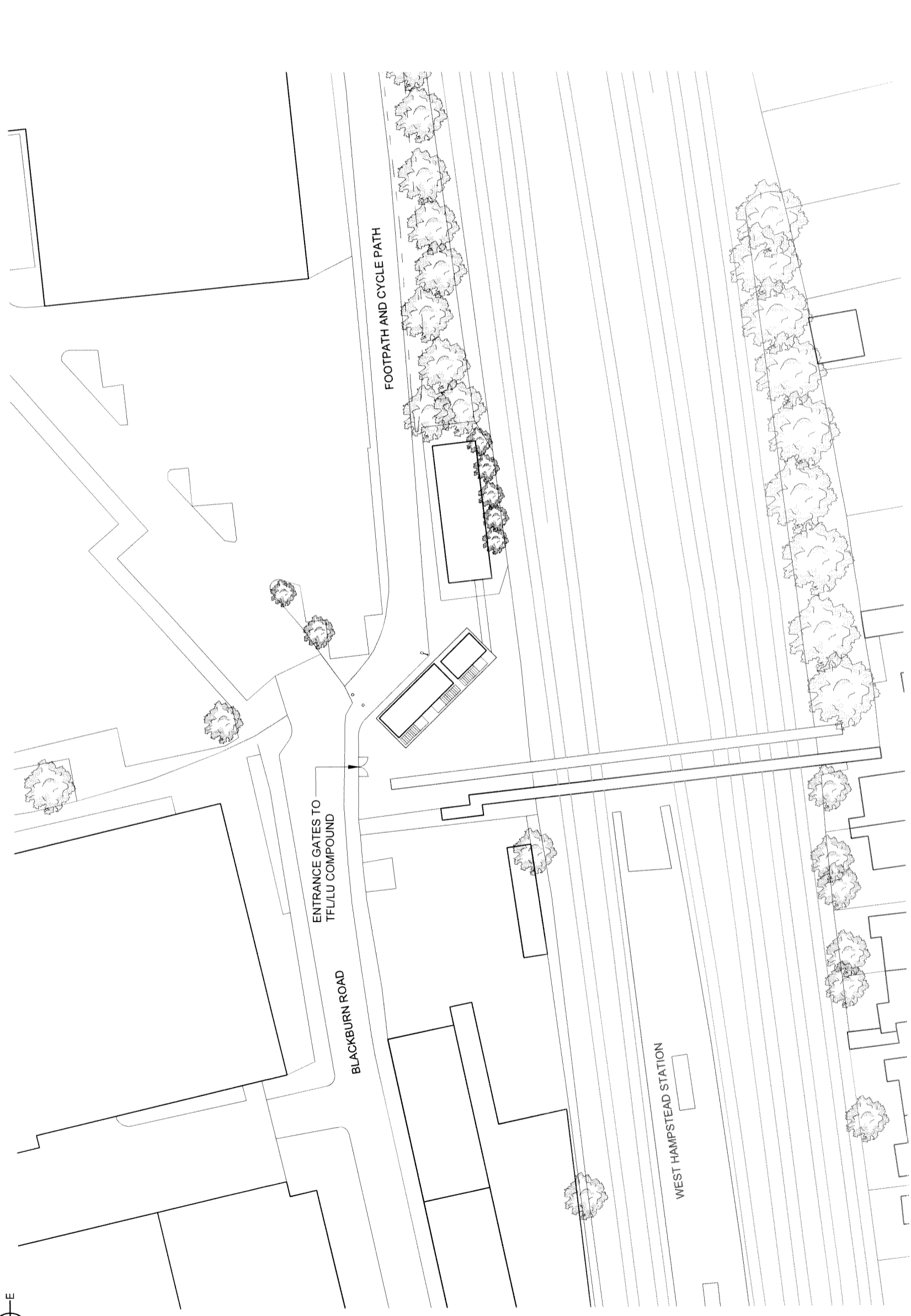
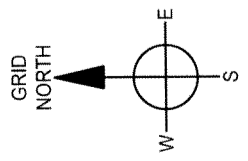


LOCATION PHOTOGRAPH

ALL MAPS OBTAINED VIA PROMAP.
ORDNANCE SURVEY © CROWN COPYRIGHT 2015.
ALL RIGHTS RESERVED. LICENCE NUMBER 100022432

THESE DRAWINGS COMPLY WITH STANDARD ICNIRP DESIGN GUIDELINES.

GENERAL NOTES:
 1.1) USE WRITTEN DIMENSIONS ONLY
 1.2) ALL DIMENSIONS ARE IN MM UNLESS SPECIFIED
 1.3) ASSUME ALL SITE DETAILS ARE EXISTING UNLESS SPECIFIED



EXISTING SITE LAYOUT PLAN (SCALE 1:500)



C	TOWER HEIGHT REVISED	06.12.16	NP	GD
B	ELEVATION VIEW AMBIGUOUS	23.11.16	NP	GD
A	FIRST ISSUE	03.11.16	NP	GD
REV	ISSUE	DATE	DRN	APP

© THIS DRAWING IS THE COPYRIGHT OF NET COVERAGE SOLUTIONS LTD AND MAY NOT BE REPRODUCED OR DISCLOSED TO A THIRD PARTY IN ANY FORM WITHOUT WRITTEN PERMISSION

net
 NET COVERAGE SOLUTIONS
 CRAVEN COURT
 STANHOPE ROAD
 CAMBERLEY
 SURREY GU15 3BS
 TEL: +44(0)1276 854440
 FAX: +44(0)1276 854450

O₂
 CTIL

OPERATOR REF NO.	CTIL0150140	TEF: 71883	VF: 67676
OPERATOR:	CTIL		
DRAWING TITLE:	SITE LAYOUT PLAN EXISTING		
SCALE:	1:500		
SITE NO.:	71883		
SITE NAME:	BLACKBURN ROAD		
SITE ADDRESS:	WEST HAMPSTEAD STATION BLACKBURN ROAD WEST HAMPSTEAD LONDON NW6 2LS		
OS GRID REFERENCE:	525706/184688		
DRAWN:	NP	CHK:	GD
APP:	GD		
DATE:	03.11.16		
SITE NO.:	OPERATOR:	DRG NO.:	REVISION:
71883	CTIL	201	C

SCALE 1:500

ORIGINAL DRAWING SIZE: A3