

THESE DRAWINGS COMPLY WITH STANDARD ICNRP DESIGN GUIDELINES.

- GENERAL NOTES:
- 1.1) USE WRITTEN DIMENSIONS ONLY
 - 1.2) ALL DIMENSIONS ARE IN MM UNLESS SPECIFIED
 - 1.3) ASSUME ALL SITE DETAILS ARE EXISTING UNLESS SPECIFIED

REV	ISSUE	DATE	DRN	APP
A	FIRST ISSUE	03.11.16	NP	GD
B	ELEVATION VIEW AMENDED	23.1.16	NP	GD
C	TOWER HEIGHT REVISD	06.12.16	NP	GD

THIS DRAWING IS THE COPYRIGHT OF NET COVERAGE SOLUTIONS LTD AND MAY NOT BE REPRODUCED OR DISCLOSED TO A THIRD PARTY IN ANY FORM WITHOUT WRITTEN PERMISSION



NET COVERAGE SOLUTIONS
 GRAVEN COURT
 STANGE ROAD
 CAMBERLEY
 SURREY GU15 3BS
 TEL: +44(0)1276 854440
 FAX: +44(0)1276 854450



OPERATOR REF NO: CTILd:150140 TEL:71883 VF:87676
 OPERATOR: CTIL

DRAWING TITLE: SITE LAYOUT PLAN
 PROPOSED

SCALE: 1:500

SITE NO.: 71883

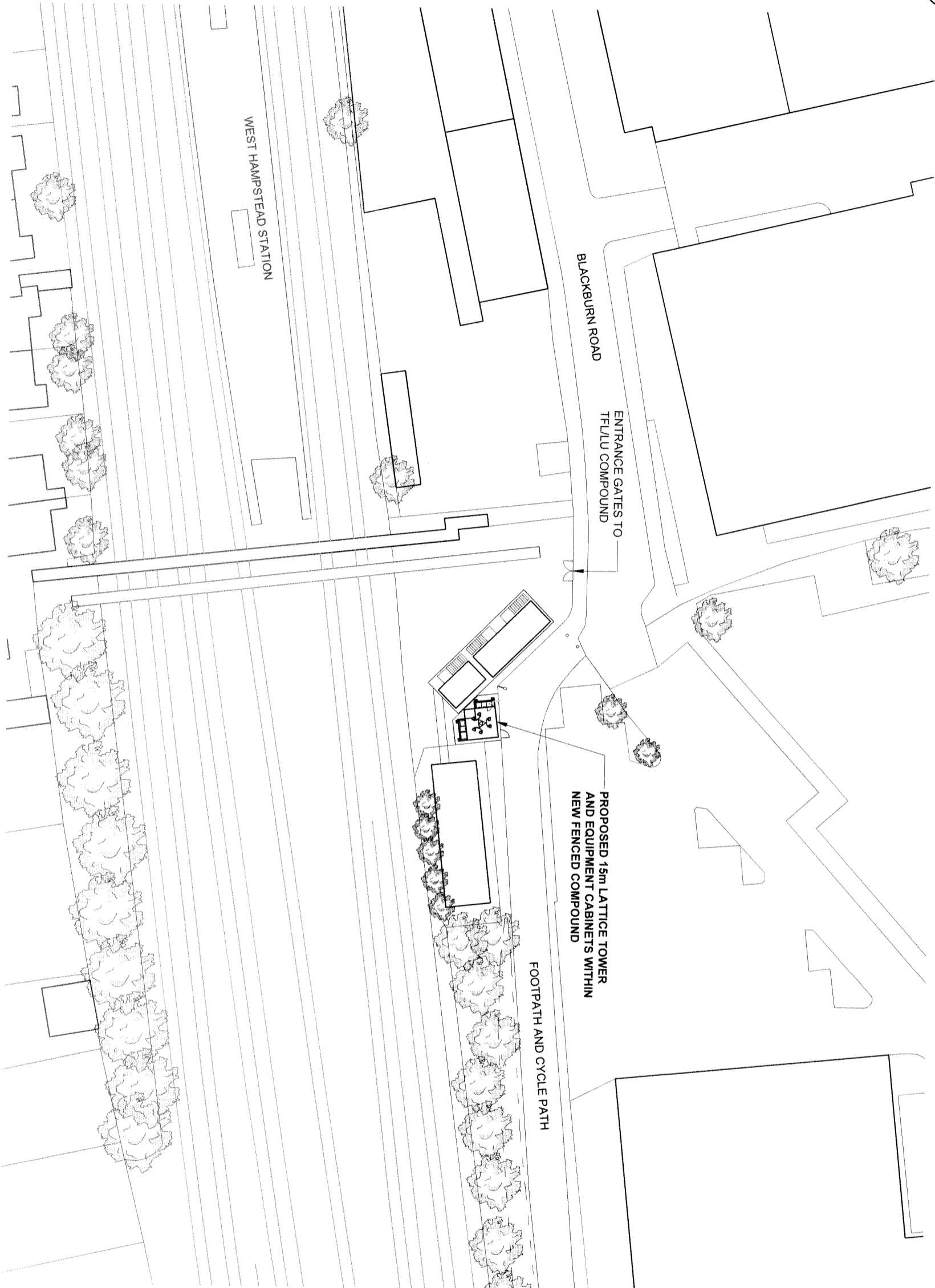
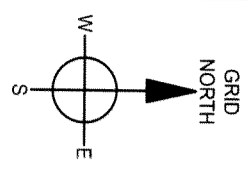
SITE NAME: BLACKBURN ROAD

SITE ADDRESS:
 WEST HAMPSTEAD STATION
 BLACKBURN ROAD
 WEST HAMPSTEAD
 LONDON NW6 2LS

OS GRID REFERENCE:
 525706/184688

DRAWN: NP
 CHK: GD
 APP: GD

DATE: 03.11.16
 SITE NO.: 71883
 OPERATOR: CTIL
 DRG NO.: 202
 REVISION: C



PROPOSED SITE LAYOUT PLAN (SCALE 1:500)

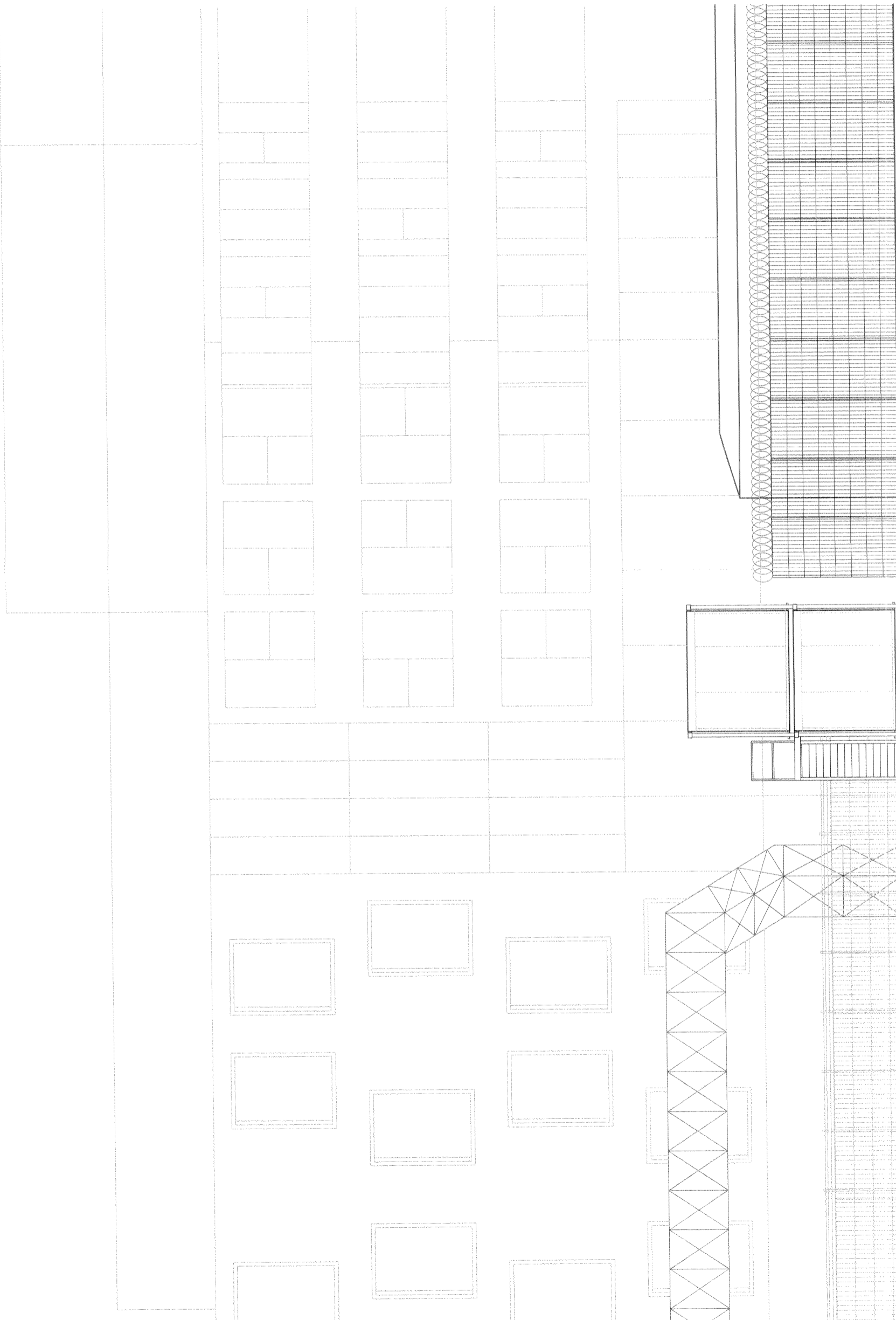


ORIGINAL DRAWING SIZE: A3

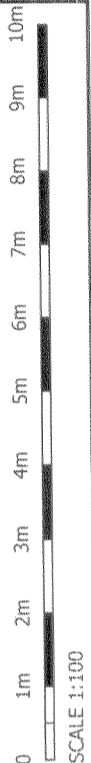
THESE DRAWINGS COMPLY WITH STANDARD ICNRP DESIGN GUIDELINES.

GENERAL NOTES:

- 1.1) USE WRITTEN DIMENSIONS ONLY
- 1.2) ALL DIMENSIONS ARE IN MM UNLESS SPECIFIED
- 1.3) ASSUME ALL SITE DETAILS ARE EXISTING UNLESS SPECIFIED



EXISTING SOUTH-EAST ELEVATION (SCALE 1:100)



C	TOWER HEIGHT REVISED	08.12.16	NP	GD	
B	ELEVATION VIEW AMENDED	23.1.16	NP	GD	
A	FIRST ISSUE	03.11.16	NP	GD	
REV	ISSUE	DATE	DRN	APP	

© THIS DRAWING IS THE COPYRIGHT OF NET COVERAGE SOLUTIONS. IT IS THE PROPERTY OF NET COVERAGE SOLUTIONS AND MAY NOT BE REPRODUCED OR DISCLOSED TO A THIRD PARTY IN ANY FORM WITHOUT WRITTEN PERMISSION

net
 NET COVERAGE SOLUTIONS
 1000 WINDY HILL
 CHAMBERLEY
 SURREY GU15 3BS
 TEL: +44(0)1276 854440
 FAX: +44(0)1276 854450

O₂
 CTIL

OPERATOR REF NO:	CTILid:150140	TEF:71883	VF:87676
OPERATOR:	CTIL		
DRAWING TITLE:	SOUTH-EAST ELEVATION EXISTING		
SCALE:	1:100		
SITE NO.:	71883		
SITE NAME:	BLACKBURN ROAD		
SITE ADDRESS:	WEST HAMPSTEAD STATION BLACKBURN ROAD WEST HAMPSTEAD LONDON NW6 2LS		
OS GRID REFERENCE:	525706/184688		
DRAWN:	NP	CHK:	GD APP: GD
DATE:	03.11.16		
SITE NO.:	71883	OPERATOR:	CTIL
DRG NO.:	301	REVISION:	C

SCALE 1:100

ORIGINAL DRAWING SIZE: A3