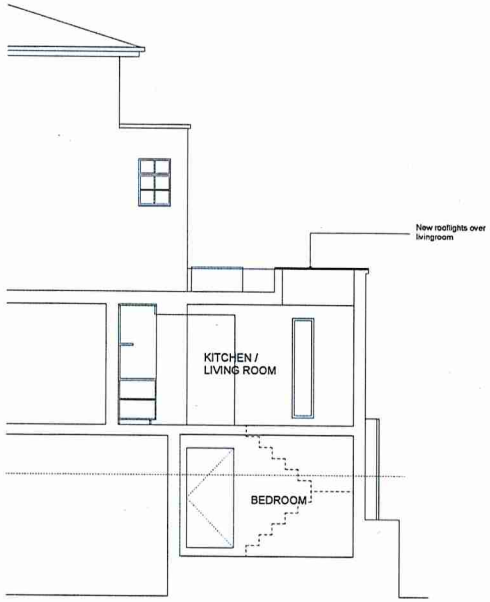

1 Proposed Section BB
Scale: 1:50

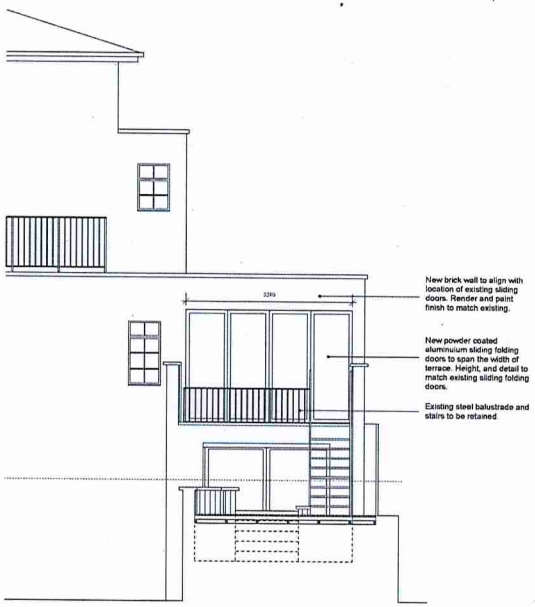

2 Proposed Rear Elevation
Scale: 1:50

Rev	Date	Comments
-	10.11.11	ISSUED FOR PLANNING

Rev	Date	Comments

DRAWING TO BE READ IN CONJUNCTION WITH THE SPECIFICATION AND ALL RELEVANT DRAWINGS.

DO NOT SCALE FROM THIS DRAWING.

CONTRACTOR TO CHECK ALL DIMENSIONS ON SITE. MA PROJECTS TO BE ADVISED OF ANY DISCREPANCIES BETWEEN THIS DRAWING AND SITE CONDITIONS IMMEDIATELY

PLANNING

RA

Project	23 OVAL ROAD
Drawing Title	PROPOSED PLAN & SECTION
Scale	1:50 @ A1
Date	10.11.11
Drawn by	RA
Checked by	RA
Drawing No	OVE-00-05
Revision	

6 THE CITIZENSHIPS, 6 HELTON WAY LONDON E9 5HA UNITED KINGDOM
TEL +44 (0) 7946 913 663 info@ramiladesign.com

Churley & Associates

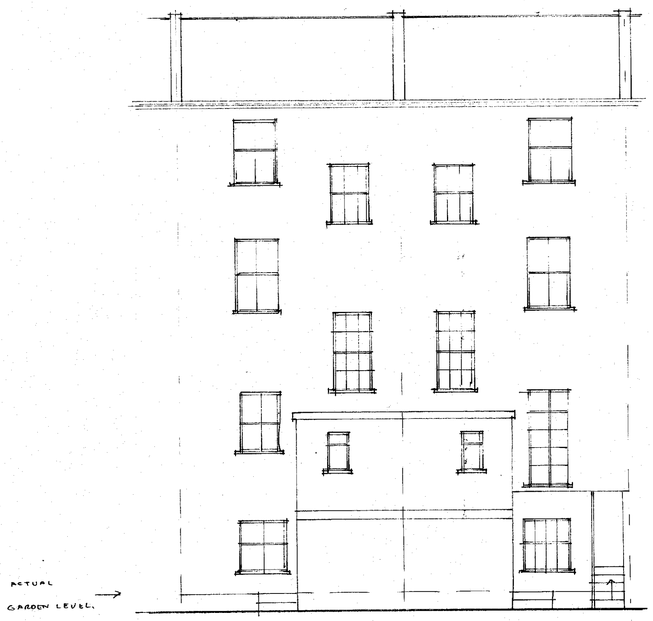

REAR ELEVATION
AS EXISTING.



REAR ELEVATION
AS PROPOSED

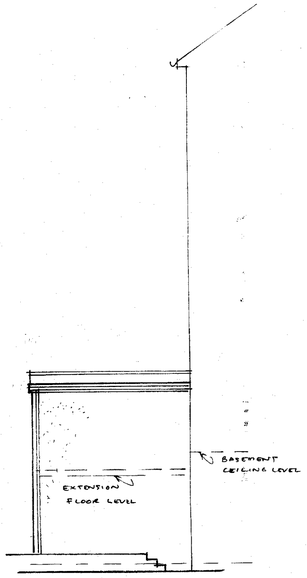

SIDE ELEVATION
AS PROPOSED
(BOTH THE SAME BUT HANDED)

NOTES

ALL DETAILS, WINDOWS ETC. TO MATCH EXTG.

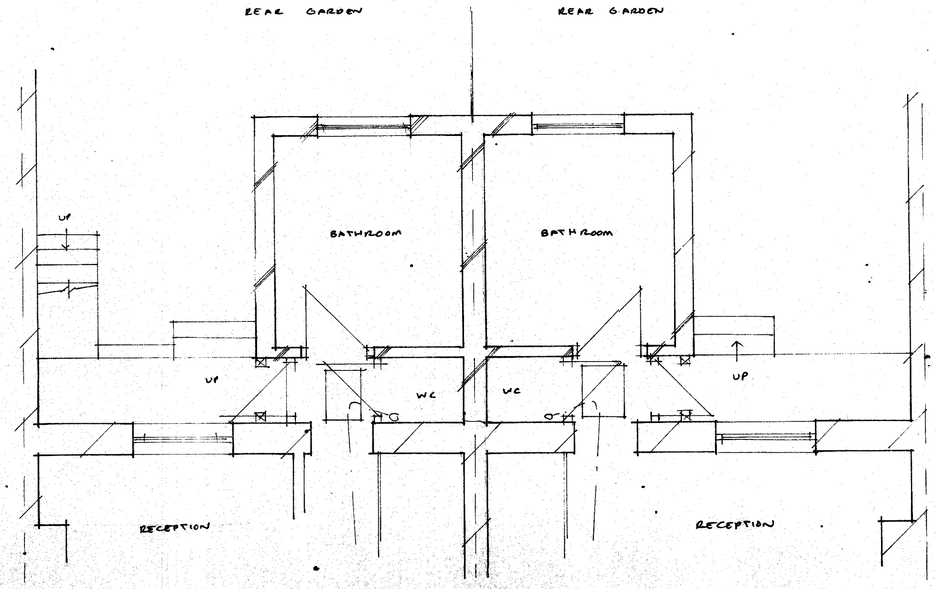

LOWER GROUND FLOOR
PLAN AS PROPOSED

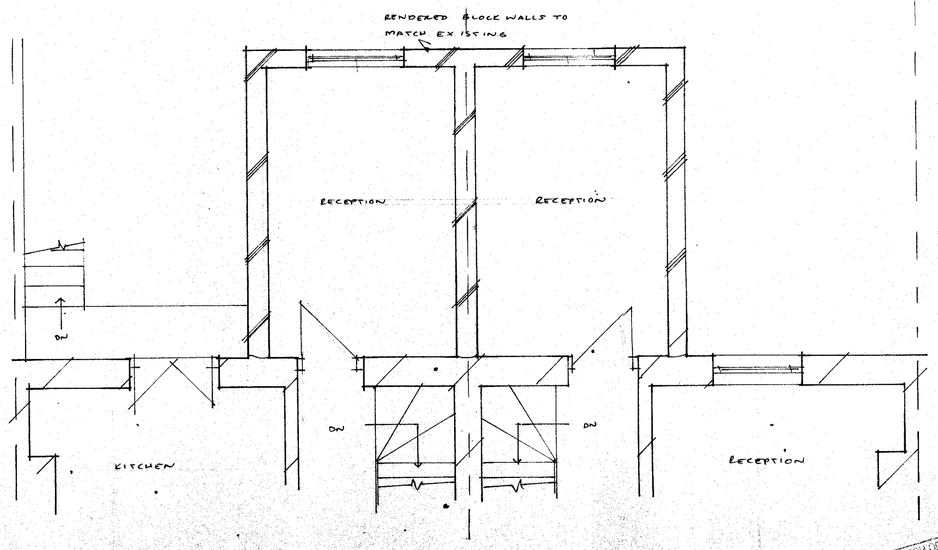

GROUND FLOOR
PLAN AS PROPOSED

CHURLEY & ASSOCIATES
Chartered Surveyors
Valuers, Property Consultants
Architectural Design and Development Consultants
716 EASTERN AVENUE, NEWBURY PARK, ILFORD, ESSEX IG2 6PE
TEL. 020 8518 3100 FAX. 020 8518 4490

CLIENT
Mr Stevens & Miss Boman-Behram

TITLE
Existing & Proposed Rear Elevations
And Proposed Plans
25 - 27 Oval Road
London NW1.

DRAWING No.	SCALE
8029612	1:50
DATE: Sept 2001	BY: IC

REVISION

	DATE	DETAILS	BY
A	8.10.01	dt & tp amdt	[illegible]

This drawing is not to be scaled and figured dimensions only to be used.
All details and dimensions to be checked on site prior to commencement of works and fabrication of components.
Churley & Associates to be notified immediately upon discovery of any error, omissions or discrepancies. All works to be carried out in accordance with the relevant codes of practice and British Standard and is to comply with the relevant by-laws and statutes.
This drawing is to be considered preliminary until all statutory consents have been obtained and until such times as these are received the drawing is subject to revision. If works starts prior to these consents then this is to be entirely at clients risk.
We recommend that a site investigation be carried out prior to any work and we cannot accept responsibility for any change in foundation design, involving additional cost should ground conditions be found to vary from the conditions assumed on the drawing. Foundation design shown upon the drawing is assumed only and subject to ground conditions prevailing at the time. Foundations are also subject to any variation that might be required by the local authority upon their inspection.

© THIS DRAWING IS COPYRIGHT AND THE PROPERTY OF CHURLEY & ASSOCIATES. IT MAY NOT BE COPIED OR DISCLOSED TO ANY THIRD PARTY FOR ANY PURPOSE EXCEPT AS AUTHORISED IN WRITING BY CHURLEY & ASSOCIATES.

LONDON BOROUGH OF CAMDEN
ENVIRONMENT DEPT.
- 9 DEC 2002
RECEIVED

PEX0200941R1

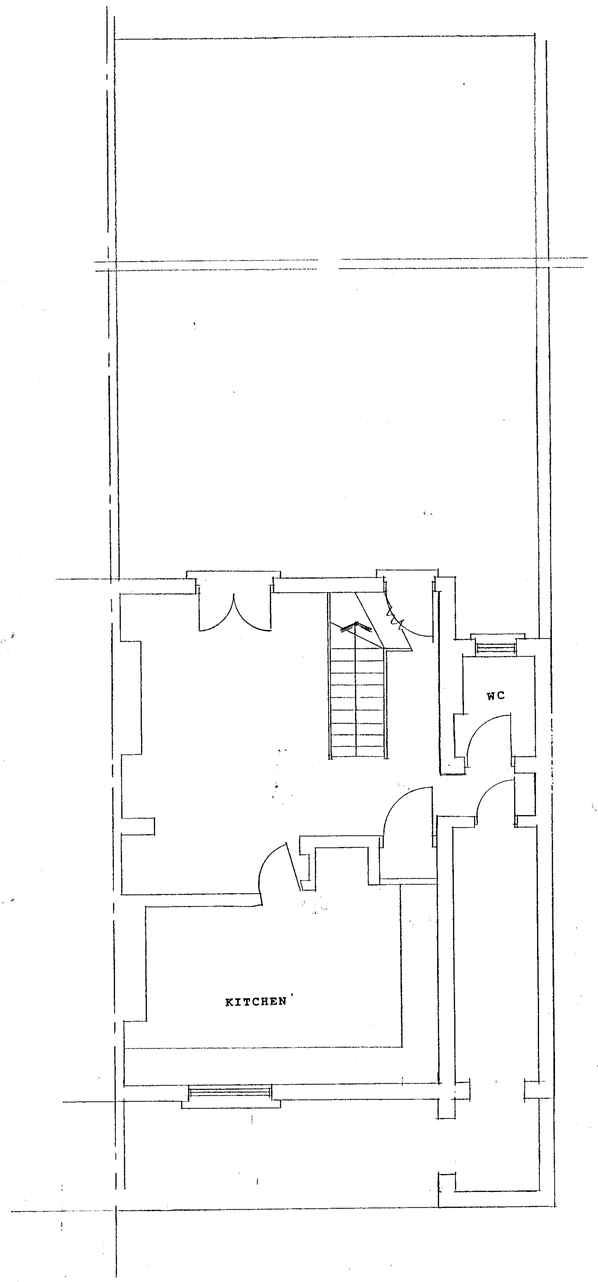

BASEMENT PLAN

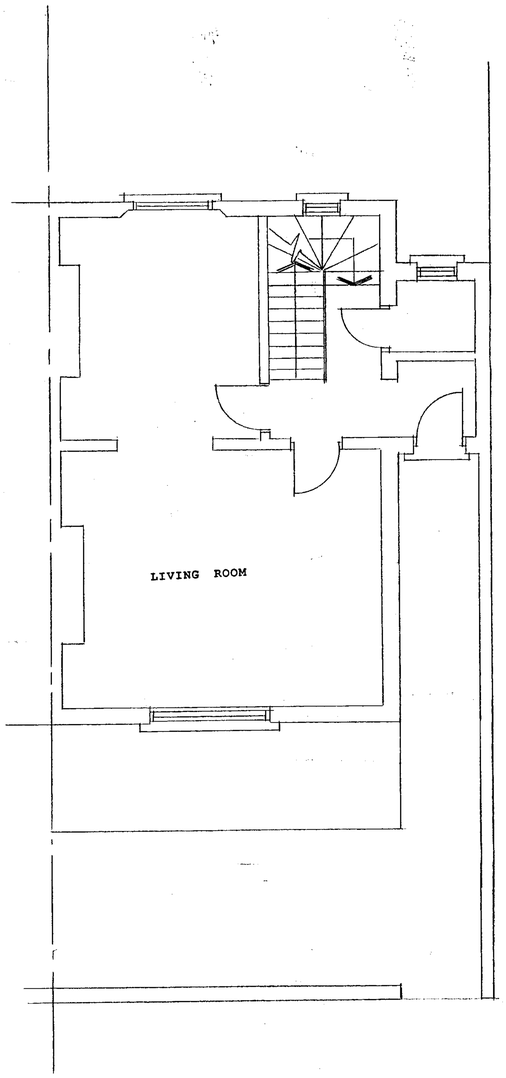

GROUND FLOOR PLAN

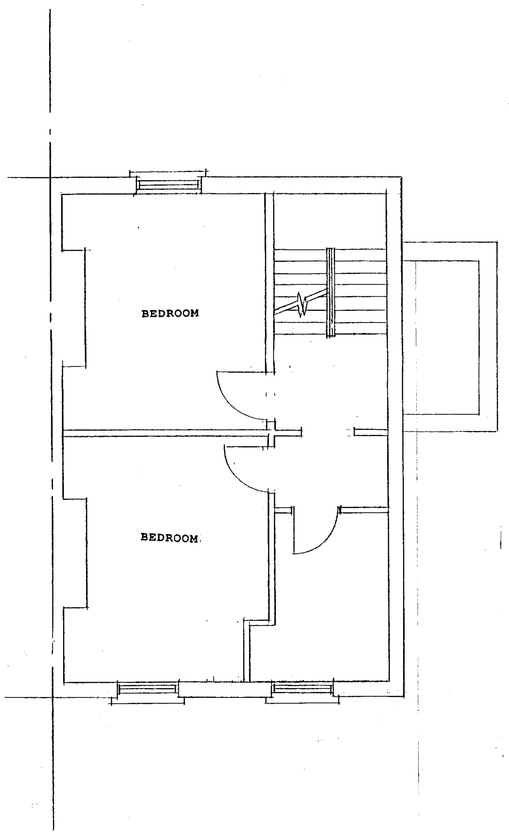

FIRST FLOOR PLAN

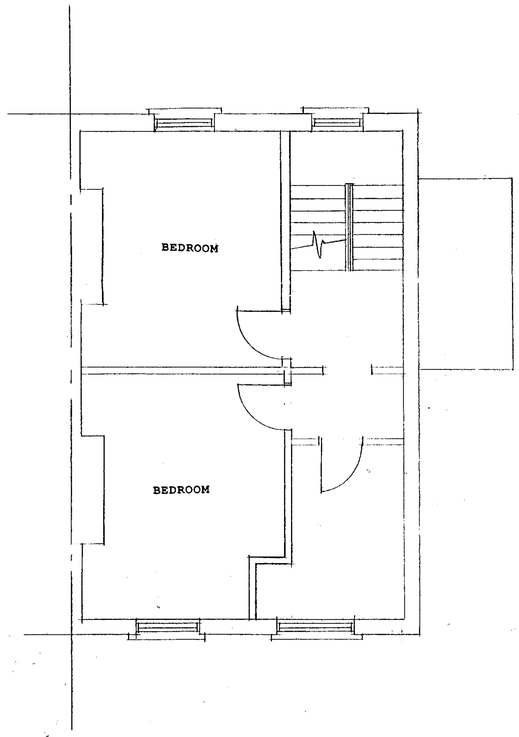

SECOND FLOOR PLAN

SPARLAND LIMITED
183 QUEENS CRESCENT
LONDON
NW5 4DS
TEL: 0207-482-1600

Client
PRINCE E. ELUDOYIN

Project
29 OVAL ROAD
CAMDEN
LONDON
NW1

Drawing Title
EXISTING PLANS

Scale	Date	Drawn	Checked
1:50	Jan 03		
Drawing No.		**Job Ref.**	**Rev.**
L/01		SP/03/01	