




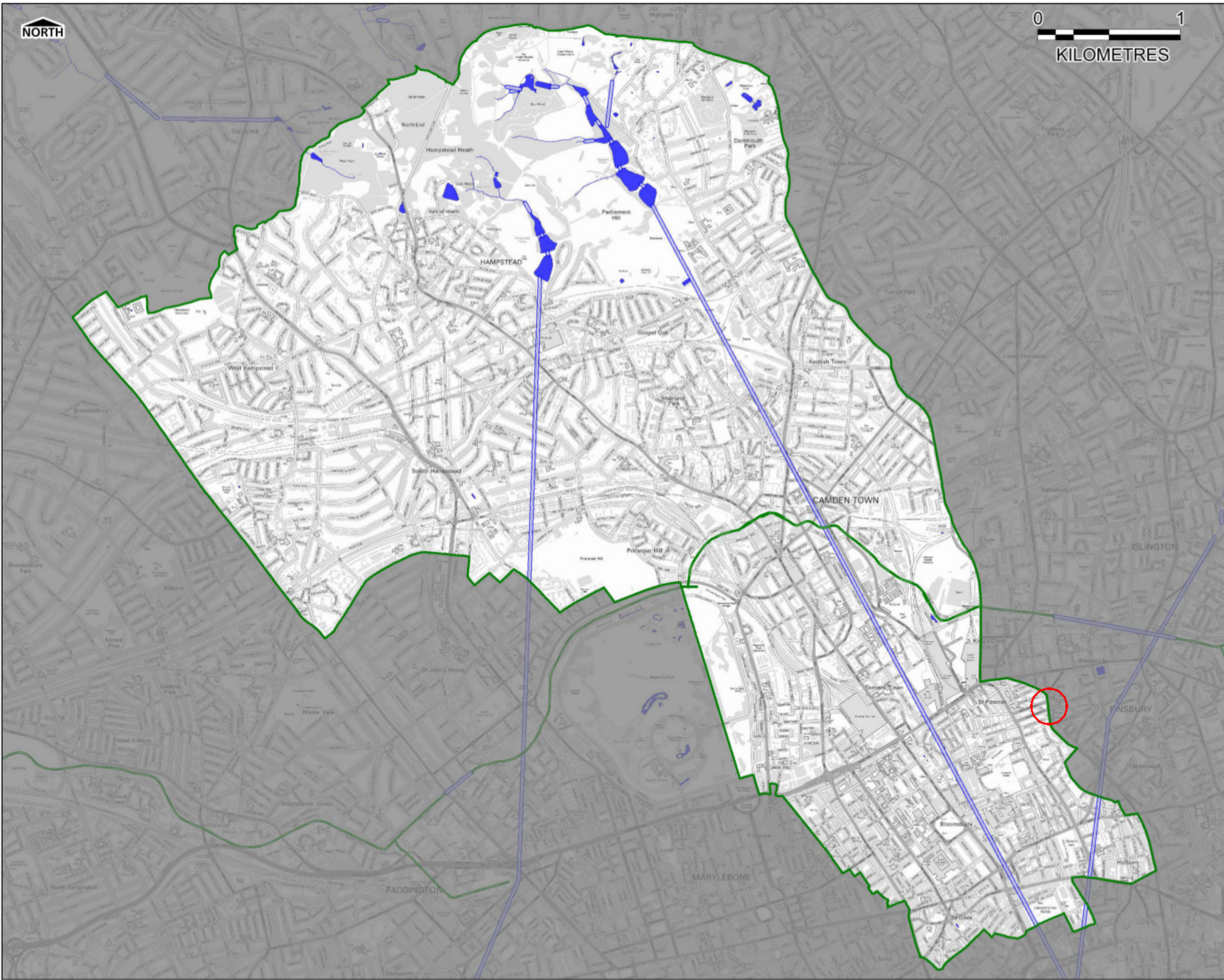




THIS DRAWING IS TO BE USED ONLY FOR THE PURPOSE OF ISSUE THAT IT WAS ISSUED FOR AND IS SUBJECT TO AMENDMENT

LEGEND

-  London Borough Camden Boundary
-  Inland Waters
-  Open Watercourse
-  Culverted Watercourse
-  Canal



Contains Ordnance Survey data © Crown copyright and database right 2014

Revision Details

Purpose of Issue **FINAL**

Client  **Camden**

Project Title
LONDON BOROUGH OF CAMDEN STRATEGIC FLOOD RISK ASSESSMENT

Drawing Title
LB Camden Surface Waterbodies

Drawn	Checked	Approved	Date
CB	JS	MT	03/07/2014

URS Internal Project No. **47070547** Scale at A3 **1:40,000**

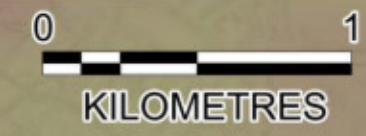
THIS DOCUMENT HAS BEEN PREPARED PURSUANT TO AND IS SUBJECT TO THE TERMS OF URS' APPOINTMENT BY ITS CLIENT. URS ACCEPTS NO LIABILITY FOR ANY USE OF THIS DOCUMENT OTHER THAN BY ITS ORIGINAL CLIENT OR FOLLOWING URS' EXPRESS AGREEMENT TO SUCH USE, AND ONLY FOR THE PURPOSES FOR WHICH IT WAS PREPARED AND PROVIDED.

URS Infrastructure & Environment UK Limited
 8 - 8 Greenrose Place
 London
 SW1P 1PL
 Telephone +44 (0)207 786000
 Fax +44 (0)207 786001
 www.urscorp.com



Drawing Number	Rev
FIGURE 2	Rev 1

N:\Water\Current Projects\47070547 Camden SFRA Update (ghs)\0700 WIP\0705 GIS_Data\01\WP01_03-Project_Files\WCRs



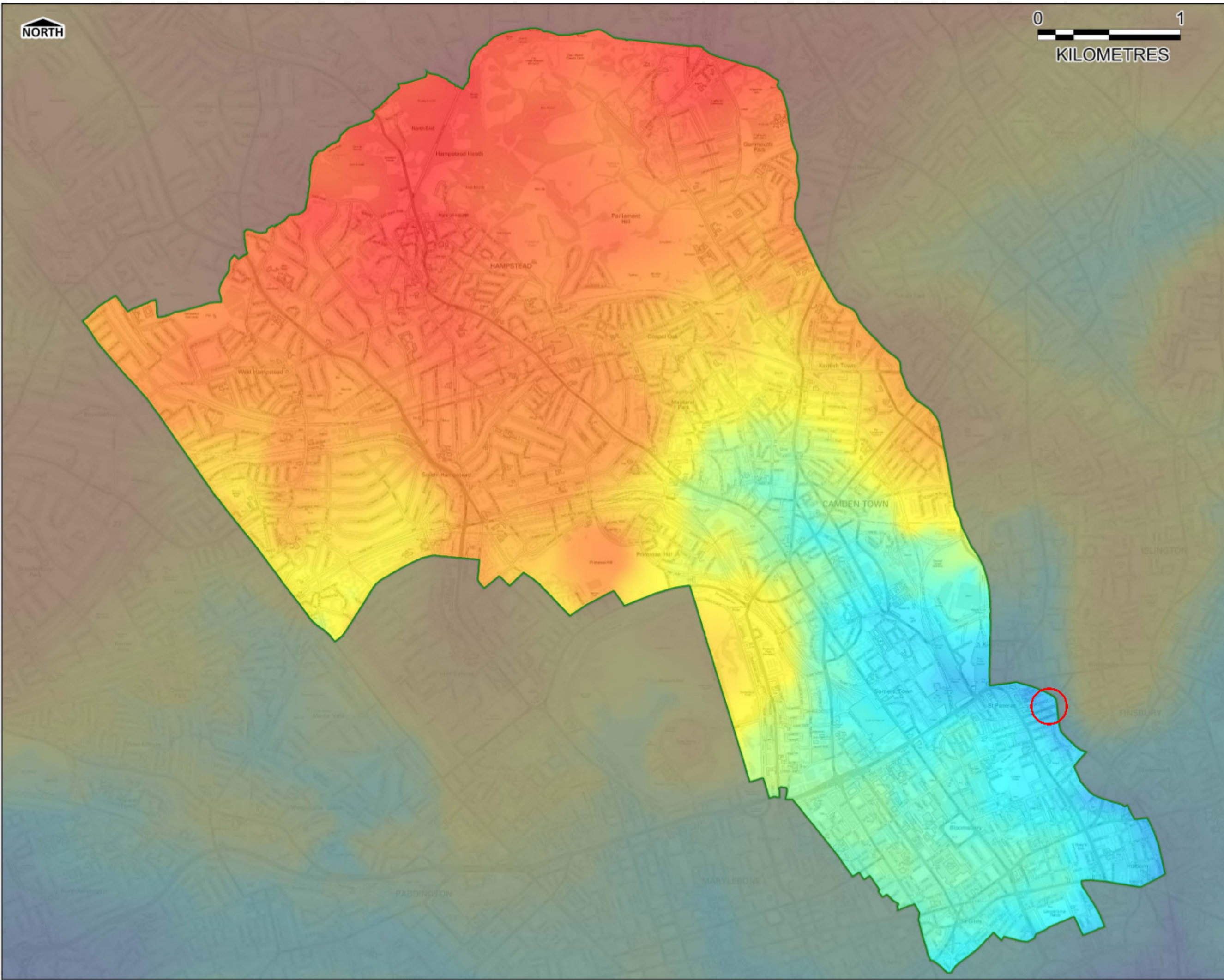
THIS DRAWING IS TO BE USED ONLY FOR THE PURPOSE OF ISSUE THAT IT WAS ISSUED FOR AND IS SUBJECT TO AMENDMENT

LEGEND

London Borough Camden Boundary

Topography (mAOD)

- 2 to 12
- 12 to 25
- 25 to 39
- 39 to 53
- 53 to 80
- 80 to 121
- 121 to 135



Contains Ordnance Survey data © Crown copyright and database right 2014

Revision Details	By	Check	Date	Suffix

Purpose of Issue: **FINAL**

Client:

Project Title: **LONDON BOROUGH OF CAMDEN STRATEGIC FLOOD RISK ASSESSMENT**

Drawing Title: **LB Camden Topography**

Drawn	Checked	Approved	Date
CB	JS	MT	03/07/2014

URS Internal Project No. **47070547** Scale at A3: **1:40,000**

THIS DOCUMENT HAS BEEN PREPARED PURSUANT TO AND IS SUBJECT TO THE TERMS OF URS' APPOINTMENT BY ITS CLIENT. URS ACCEPTS NO LIABILITY FOR ANY USE OF THIS DOCUMENT OTHER THAN BY ITS ORIGINAL CLIENT OR FOLLOWING URS' EXPRESS AGREEMENT TO SUCH USE, AND ONLY FOR THE PURPOSES FOR WHICH IT WAS PREPARED AND PROVIDED.

URS Infrastructure & Environment UK Limited
 8 - 8 Greenway Place
 London
 SW1P 1PL
 Telephone +44 (0)207 786000
 Fax +44 (0)207 786001
 www.urscorp.com



Drawing Number	Rev
FIGURE 1	Rev 1

N:\Water\Current Projects\47070547 Camden SFRA Update (ghoe)\0700 WIP\0705 GIS_Data\01-WP\01_03-Project_Files\WORs