






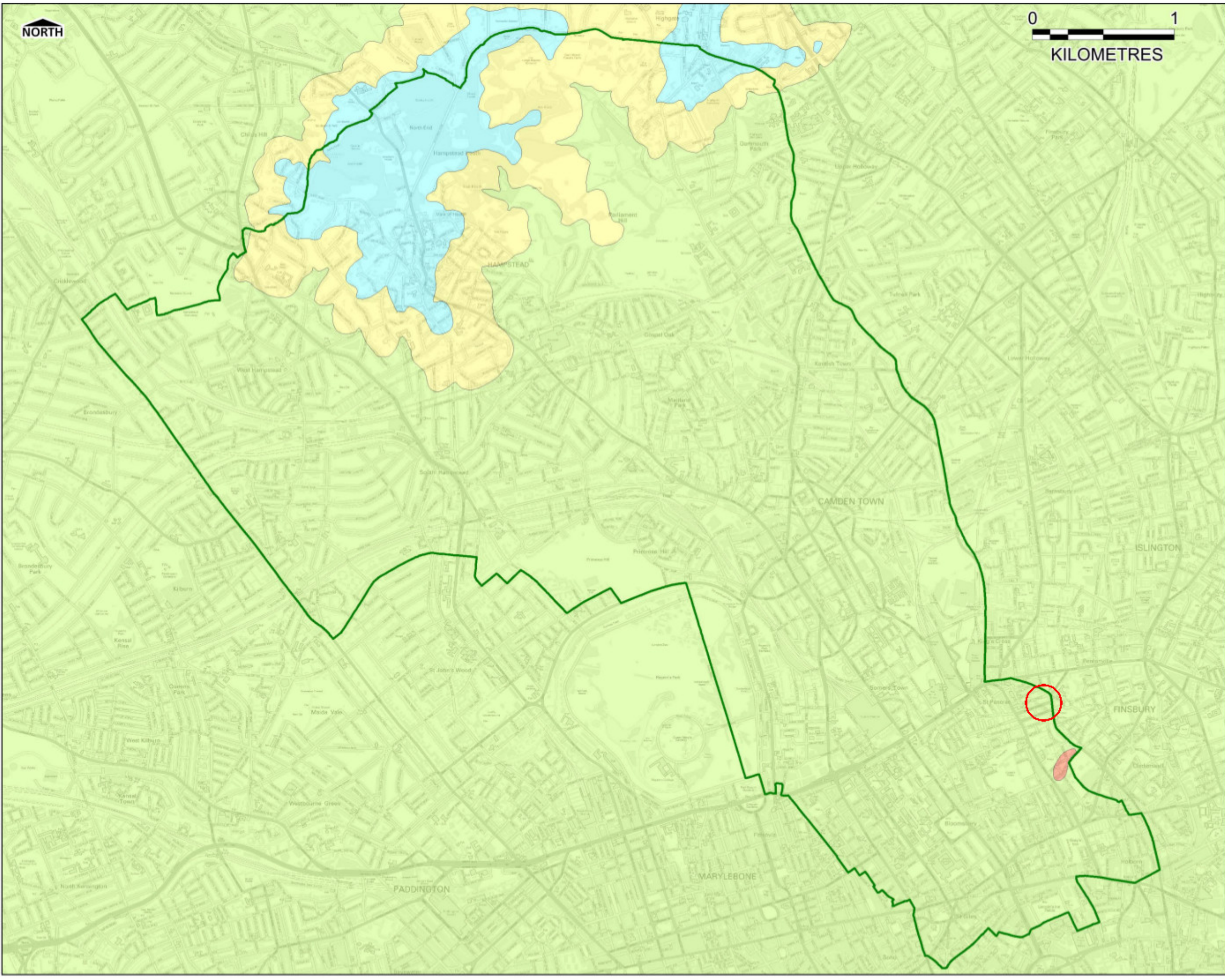


KILOMETRES

THIS DRAWING IS TO BE USED ONLY FOR THE PURPOSE OF ISSUE THAT IT WAS ISSUED FOR AND IS SUBJECT TO AMENDMENT

LEGEND

-  London Borough Camden Boundary
-  Bagshot Formation
-  Claygate Member
-  Lambeth Group
-  London Clay Formation



Contains Ordnance Survey data © Crown copyright and database right 2014

| Revision Details | By | Check | Date | Suffix |
|------------------|----|-------|------|--------|
|                  |    |       |      |        |

Purpose of issue: FINAL

Client:  Camden

Project Title: LONDON BOROUGH OF CAMDEN STRATEGIC FLOOD RISK ASSESSMENT

Drawing Title: British Geological Society Bedrock Geology

|           |             |              |                  |
|-----------|-------------|--------------|------------------|
| Drawn: CB | Checked: JS | Approved: MT | Date: 03/07/2014 |
|-----------|-------------|--------------|------------------|

URS Internal Project No. 47070547 Scale at A3 1:40,000

THIS DOCUMENT HAS BEEN PREPARED PURSUANT TO AND IS SUBJECT TO THE TERMS OF URS' APPOINTMENT BY ITS CLIENT. URS ACCEPTS NO LIABILITY FOR ANY USE OF THIS DOCUMENT OTHER THAN BY ITS ORIGINAL CLIENT OR FOLLOWING URS' EXPRESS AGREEMENT TO SUCH USE, AND ONLY FOR THE PURPOSES FOR WHICH IT WAS PREPARED AND PROVIDED.

URS Infrastructure & Environment UK Limited  
 8 - 8 Greenway Place  
 London  
 SW1P 1PL  
 Telephone +44 (0)207 786000  
 Fax +44 (0)207 786001  
 www.urscorp.com



|                                 |                   |
|---------------------------------|-------------------|
| Drawing Number: <b>FIGURE4b</b> | Rev: <b>Rev 1</b> |
|---------------------------------|-------------------|

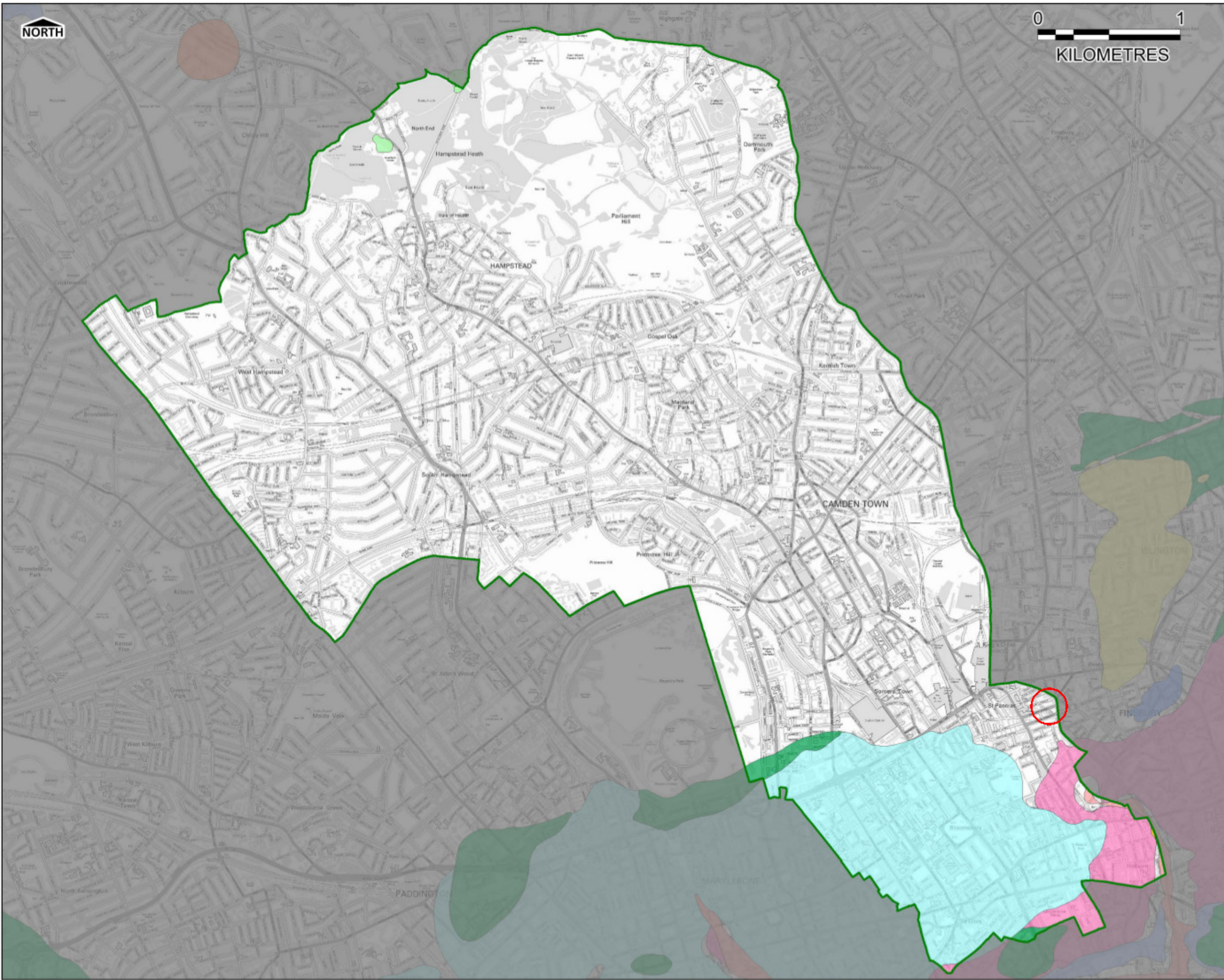
N:\Water\Current Projects\47070547 Camden SFRA Update (ghoe)\0700 WIP\0705 GIS\_Data\01-WP\01\_03-Project\_Files\WCRs





THIS DRAWING IS TO BE USED ONLY FOR THE PURPOSE OF ISSUE THAT IT WAS ISSUED FOR AND IS SUBJECT TO AMENDMENT

- LEGEND**
-  London Borough Camden Boundary
  -  HACKNEY GRAVEL
  -  LANGLEY SILT
  -  LYNCH HILL GRAVEL
  -  STANMORE GRAVEL



Contains Ordnance Survey data © Crown copyright and database right 2014

| Revision Details | By | Check | Date | Status |
|------------------|----|-------|------|--------|
|                  |    |       |      |        |

Purpose of issue: **FINAL**

Client:  **Camden**

Project Title:  
**LONDON BOROUGH OF CAMDEN STRATEGIC FLOOD RISK ASSESSMENT**

Drawing Title:  
**British Geological Society Superficial Deposits Geology**

|       |         |          |            |
|-------|---------|----------|------------|
| Drawn | Checked | Approved | Date       |
| CB    | JS      | MT       | 03/07/2014 |

URS Internal Project No. **47070547** Scale at A3 **1:40,000**

THIS DOCUMENT HAS BEEN PREPARED PURSUANT TO AND SUBJECT TO THE TERMS OF URS' APPOINTMENT BY ITS CLIENT. URS ACCEPTS NO LIABILITY FOR ANY USE OF THIS DOCUMENT OTHER THAN BY ITS ORIGINAL CLIENT OR FOLLOWING URS' EXPRESS AGREEMENT TO SUCH USE, AND ONLY FOR THE PURPOSES FOR WHICH IT WAS PREPARED AND PROVIDED.

URS Infrastructure & Environment UK Limited  
8 - 8 Greenrose Place  
London  
SW1P 1PL  
Telephone +44 (0)207 786000  
Fax +44 (0)207 786001  
www.urscorp.com



Drawing Number: **FIGURE 4a** Rev: **Rev 1**

N:\Water\Current Projects\47070547 Camden SFRA Update (ghs)\0700 WIP\0705 GIS\_Data\01-WP01\_03-Project\_Files\WORs