

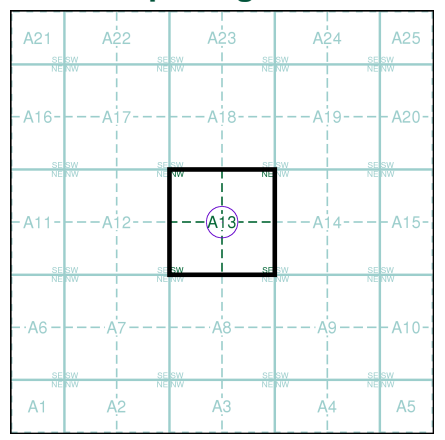
Ordnance Survey Plan
Published 1954 - 1955
Source map scale - 1:2,500

The historical maps shown were reproduced from maps predominantly held at the scale adopted for England, Wales and Scotland in the 1840's. In 1854 the 1:2,500 scale was adopted for mapping urban areas and by 1896 it covered the whole of what were considered to be the cultivated parts of Great Britain. The published date given below is often some years later than the surveyed date. Before 1938, all OS maps were based on the Cassini Projection, with independent surveys of a single county or group of counties, giving rise to significant inaccuracies in outlying areas.

Map Name(s) and Date(s)

| | |
|---------------------------|---------------------------|
| TQ3083 1954 1:2,500 | TQ3183 1955 1:2,500 |
| TQ3082 1954 1:2,500 | TQ3182 1954 1:2,500 |

Historical Map - Segment A13



Order Details
 Order Number: 95600768_1_1
 Customer Ref: J16180
 National Grid Reference: 530710, 182920
 Slice: A
 Site Area (Ha): 0.01
 Search Buffer (m): 100

Site Details
 159-163 King's Cross Road, LONDON, WC1X 9BN

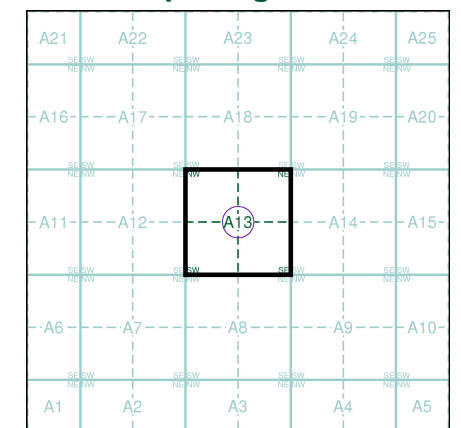
Ordnance Survey Plan
Published 1960 - 1971
Source map scale - 1:1,250

The historical maps shown were reproduced from maps predominantly held at the scale adopted for England, Wales and Scotland in the 1840's. In 1854 the 1:2,500 scale was adopted for mapping urban areas and by 1896 it covered the whole of what were considered to be the cultivated parts of Great Britain. The published date given below is often some years later than the surveyed date. Before 1938, all OS maps were based on the Cassini Projection, with independent surveys of a single county or group of counties, giving rise to significant inaccuracies in outlying areas.

Map Name(s) and Date(s)

| | | |
|-----------------------------|-----------------------------|-----------------------------|
| TQ3083SW 1963 1:1,250 | TQ3083SE 1961 1:1,250 | TQ3183SW 1969 1:1,250 |
| TQ3082NW 1960 1:1,250 | TQ3082NE 1960 1:1,250 | TQ3182NW 1971 1:1,250 |

Historical Map - Segment A13

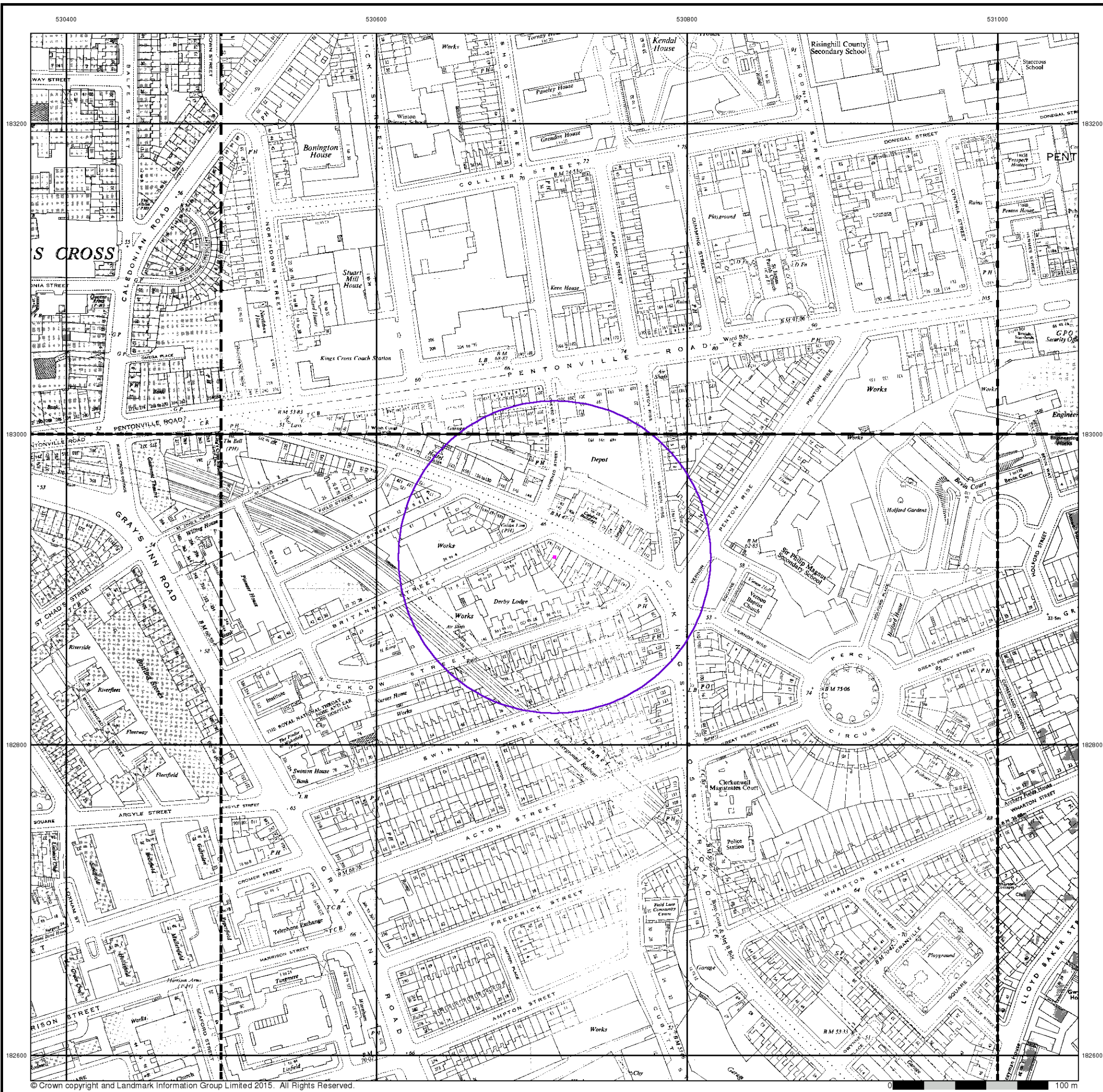


Order Details

Order Number: 95600768_1_1
 Customer Ref: J16180
 National Grid Reference: 530710, 182920
 Slice: A
 Site Area (Ha): 0.01
 Search Buffer (m): 100

Site Details

159-163 King's Cross Road, LONDON, WC1X 9BN



530400

530600

530800

531000



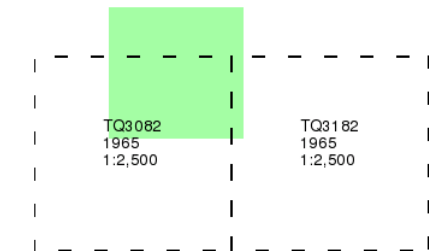
Ordnance Survey Plan

Published 1965

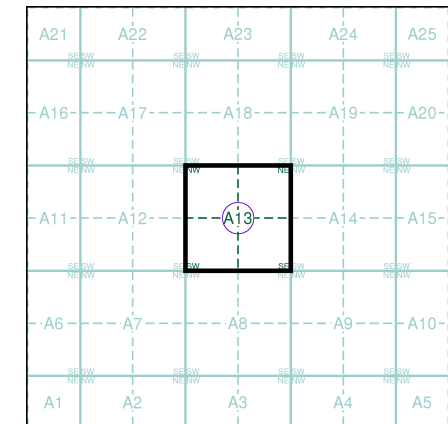
Source map scale - 1:2,500

The historical maps shown were reproduced from maps predominantly held at the scale adopted for England, Wales and Scotland in the 1840's. In 1854 the 1:2,500 scale was adopted for mapping urban areas and by 1896 it covered the whole of what were considered to be the cultivated parts of Great Britain. The published date given below is often some years later than the surveyed date. Before 1938, all OS maps were based on the Cassini Projection, with independent surveys of a single county or group of counties, giving rise to significant inaccuracies in outlying areas.

Map Name(s) and Date(s)



Historical Map - Segment A13



Order Details


Order Number: 95600768_1_1
Customer Ref: J16180
National Grid Reference: 530710, 182920
Slice: A
Site Area (Ha): 0.01
Search Buffer (m): 100

Site Details

159-163 King's Cross Road, LONDON, WC1X 9BN



Tel: 0844 844 9952
Fax: 0844 844 9951
Web: www.envirocheck.co.uk



530400

530600

530800

531000



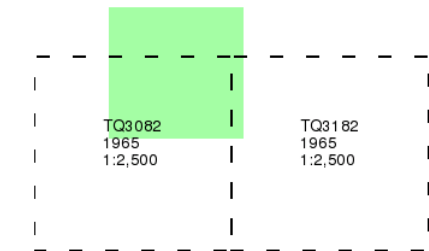
Additional SIMs

Published 1965

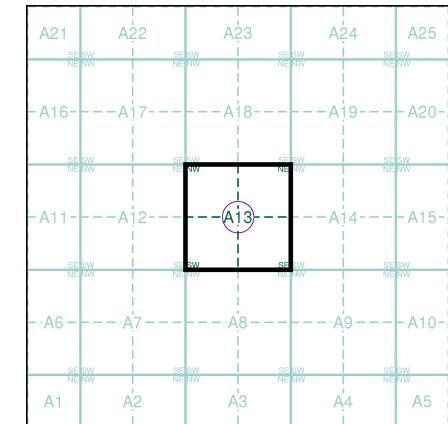
Source map scale - 1:2,500

The SIM cards (Ordnance Survey's 'Survey of Information on Microfilm') are further, minor editions of mapping which were produced and published in between the main editions as an area was updated. They date from 1947 to 1994, and contain detailed information on buildings, roads and land-use. These maps were produced at both 1:2,500 and 1:1,250 scales.

Map Name(s) and Date(s)



Historical Map - Segment A13



Order Details

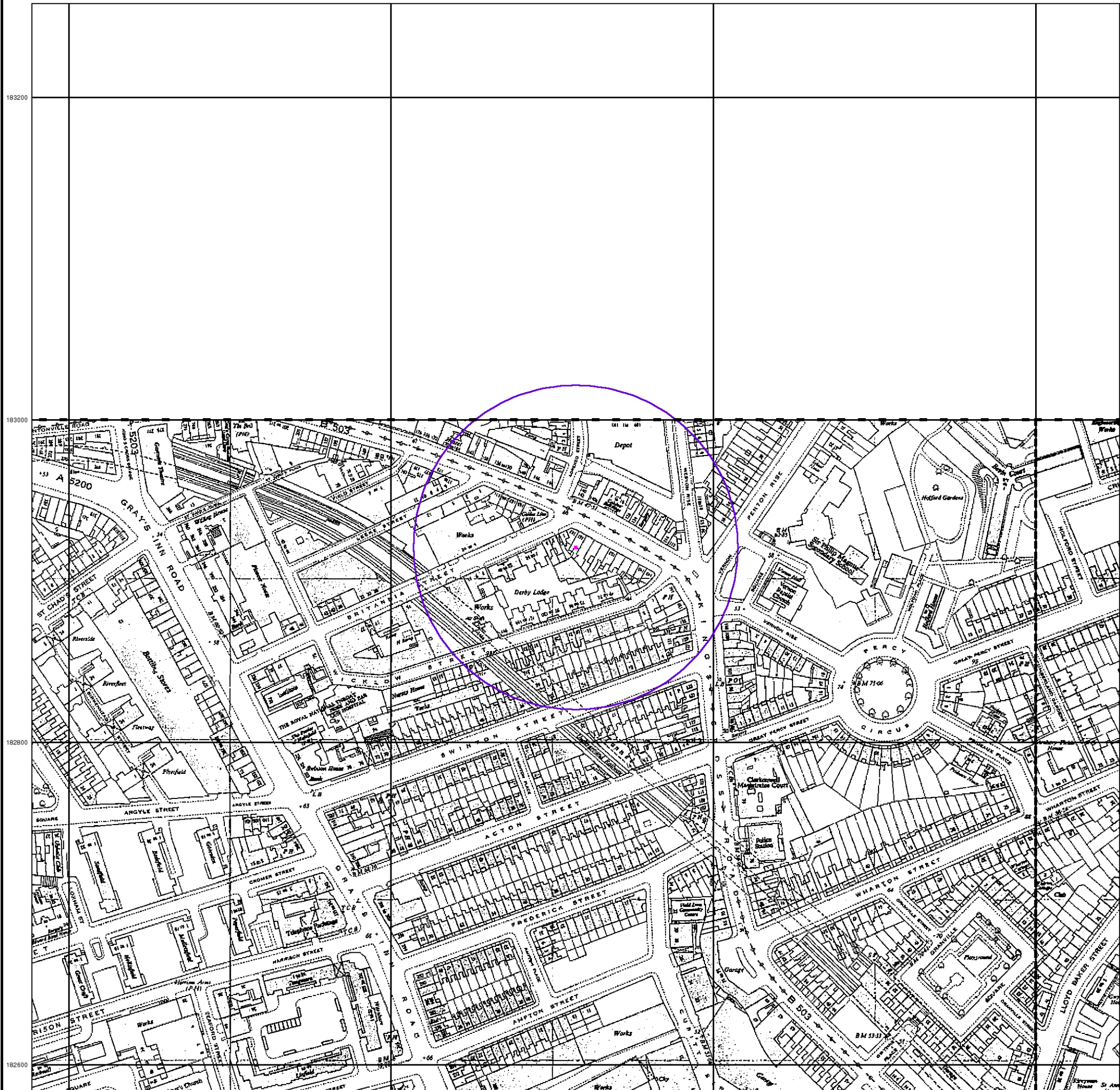
Order Number: 95600768_1_1
 Customer Ref: J16180
 National Grid Reference: 530710, 182920
 Slice: A
 Site Area (Ha): 0.01
 Search Buffer (m): 100

Site Details

159-163 King's Cross Road, LONDON, WC1X 9BN



Tel: 0844 844 9952
 Fax: 0844 844 9951
 Web: www.envirocheck.co.uk



530400

530600

530800

531000



Ordnance Survey Plan

Published 1970 - 1989

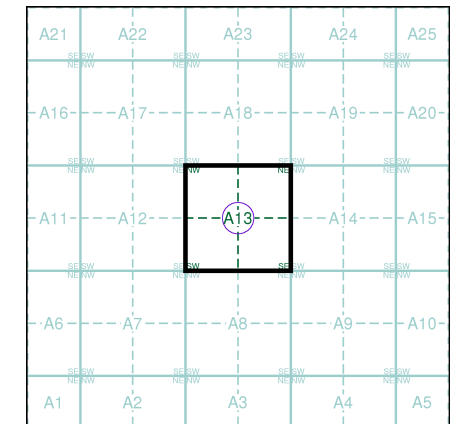
Source map scale - 1:1,250

The historical maps shown were reproduced from maps predominantly held at the scale adopted for England, Wales and Scotland in the 1840's. In 1854 the 1:2,500 scale was adopted for mapping urban areas and by 1896 it covered the whole of what were considered to be the cultivated parts of Great Britain. The published date given below is often some years later than the surveyed date. Before 1938, all OS maps were based on the Cassini Projection, with independent surveys of a single county or group of counties, giving rise to significant inaccuracies in outlying areas.

Map Name(s) and Date(s)

| | |
|----------|----------|
| TQ3083SE | TQ3183SW |
| 1970 | 1989 |
| 1:1,250 | 1:1,250 |
| TQ3082NW | TQ3082NE |
| 1979 | 1973 |
| 1:1,250 | 1:1,250 |

Historical Map - Segment A13



Order Details

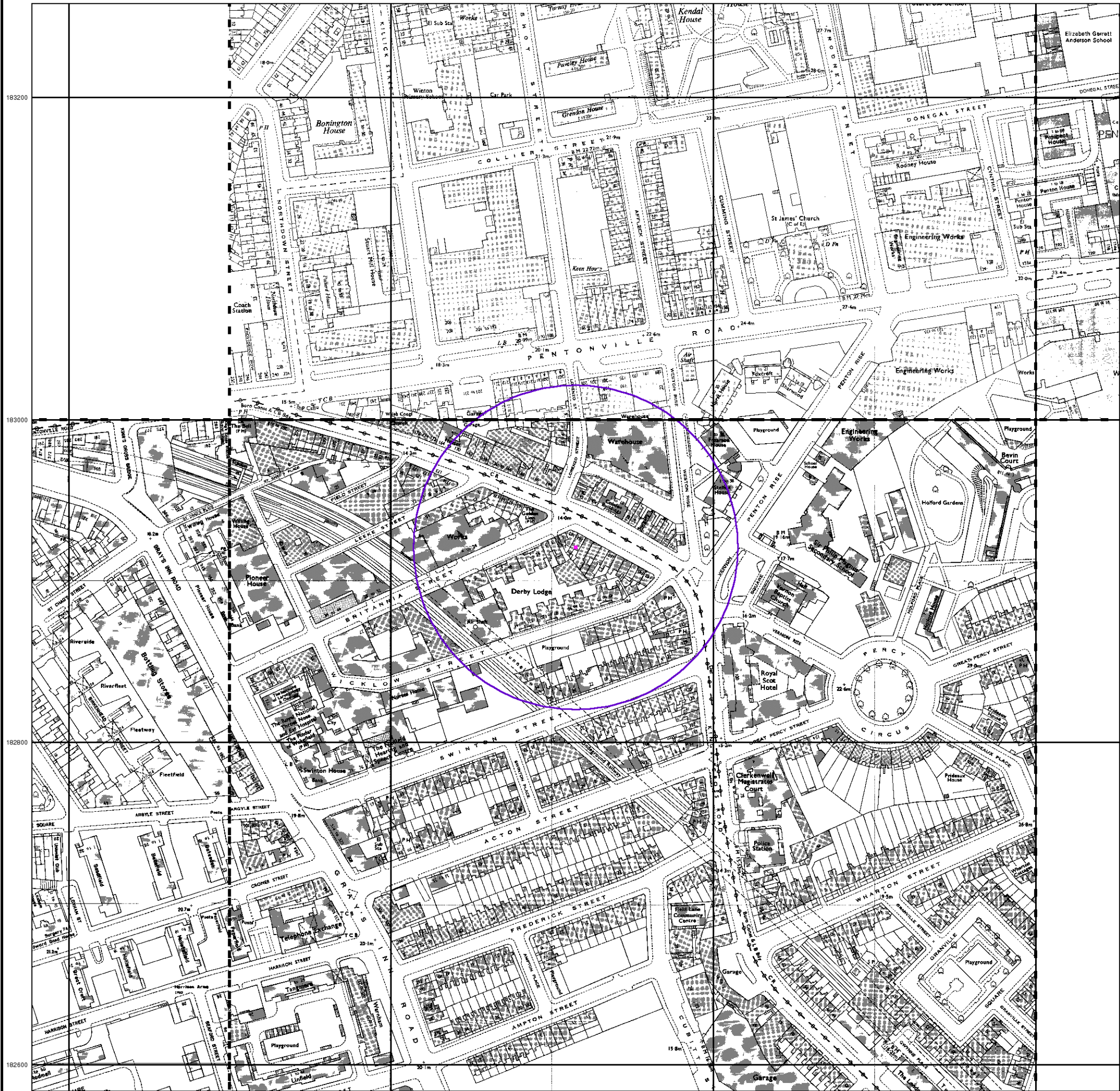
Order Number: 95600768_1_1
 Customer Ref: J16180
 National Grid Reference: 530710, 182920
 Slice: A
 Site Area (Ha): 0.01
 Search Buffer (m): 100

Site Details

159-163 King's Cross Road, LONDON, WC1X 9BN



Tel: 0844 844 9952
 Fax: 0844 844 9951
 Web: www.envirocheck.co.uk



Supply of Unpublished Survey Information

Published 1974 - 1976

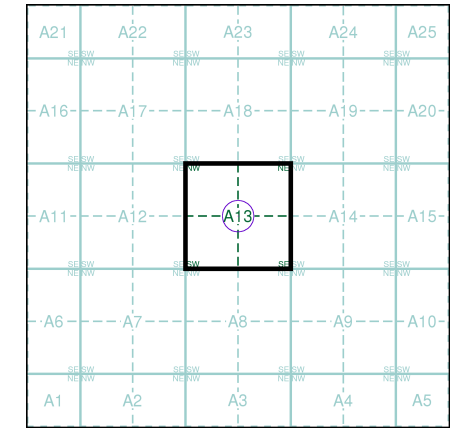
Source map scale - 1:1,250

SUSI maps (Supply of Unpublished Survey Information) were produced between 1972 and 1977, mainly for internal use at Ordnance Survey. These were more of a 'work-in-progress' plan as they showed updates of individual areas on a map. These maps were unpublished, and they do not represent a single moment in time. They were produced at both 1:2,500 and 1:1,250 scales.

Map Name(s) and Date(s)

| | |
|-----------------------------|-----------------------------|
| TQ3083SW 1974 1:1,250 | TQ3183SW 1974 1:1,250 |
| TQ3082NW 1974 1:1,250 | TQ3082NE 1976 1:1,250 |
| | TQ3182NW 1976 1:1,250 |

Historical Map - Segment A13

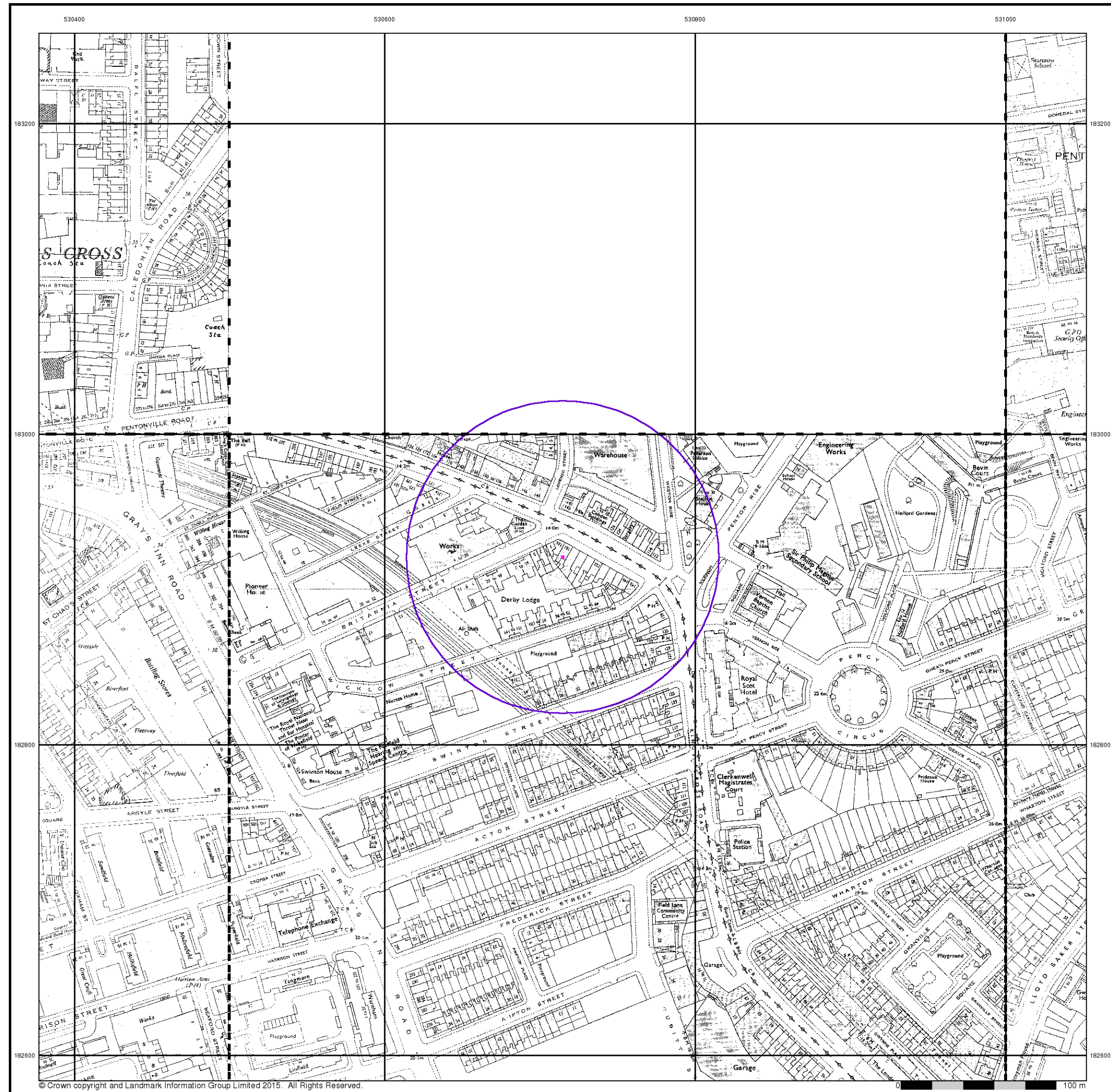


Order Details

Order Number: 95600768_1_1
 Customer Ref: J16180
 National Grid Reference: 530710, 182920
 Slice: A
 Site Area (Ha): 0.01
 Search Buffer (m): 100

Site Details

159-163 King's Cross Road, LONDON, WC1X 9BN



530400

530600

530800

531000



Additional SIMs

Published 1982 - 1990

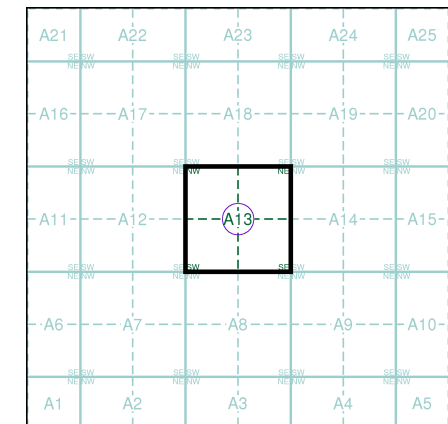
Source map scale - 1:1,250

The SIM cards (Ordnance Survey's 'Survey of Information on Microfilm') are further, minor editions of mapping which were produced and published in between the main editions as an area was updated. They date from 1947 to 1994, and contain detailed information on buildings, roads and land-use. These maps were produced at both 1:2,500 and 1:1,250 scales.

Map Name(s) and Date(s)

| | | |
|-----------------------------|-----------------------------|-----------------------------|
| TQ3083SW 1982 1:1,250 | TQ3083SE 1983 1:1,250 | TQ3183SW 1982 1:1,250 |
| TQ3082NW 1990 1:1,250 | TQ3082NE 1982 1:1,250 | TQ3182NW 1983 1:1,250 |

Historical Map - Segment A13



Order Details

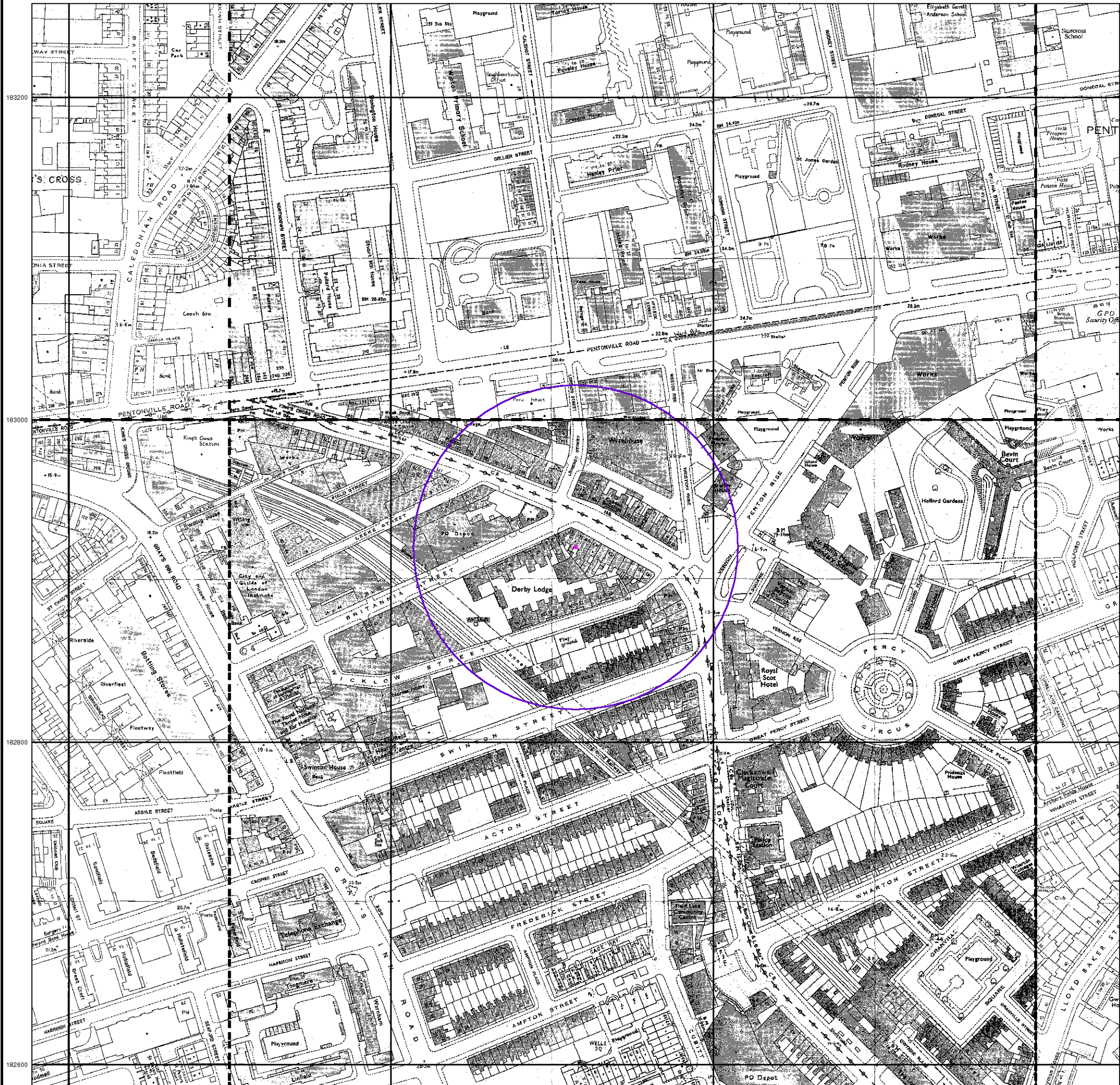
Order Number: 95600768_1_1
 Customer Ref: J16180
 National Grid Reference: 530710, 182920
 Slice: A
 Site Area (Ha): 0.01
 Search Buffer (m): 100

Site Details

159-163 King's Cross Road, LONDON, WC1X 9BN



Tel: 0844 844 9952
 Fax: 0844 844 9951
 Web: www.envirocheck.co.uk



530400

530600

530800

531000



Large-Scale National Grid Data

Published 1991

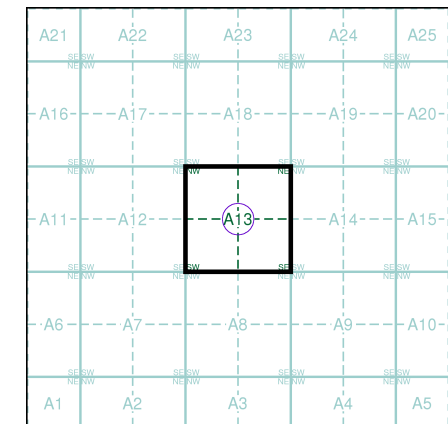
Source map scale - 1:1,250

'Large Scale National Grid Data' superseded SIM cards (Ordnance Survey's 'Survey of Information on Microfilm') in 1992, and continued to be produced until 1999. These maps were the fore-runners of digital mapping and so provide detailed information on houses and roads, but tend to show less topographic features such as vegetation. These maps were produced at both 1:2,500 and 1:1,250 scales.

Map Name(s) and Date(s)

| | | |
|-----------------------------|-----------------------------|-----------------------------|
| TQ3083SW 1991 1:1,250 | TQ3083SE 1991 1:1,250 | TQ3183SW 1991 1:1,250 |
| TQ3082NW 1991 1:1,250 | TQ3082NE 1991 1:1,250 | TQ3182NW 1991 1:1,250 |

Historical Map - Segment A13



Order Details

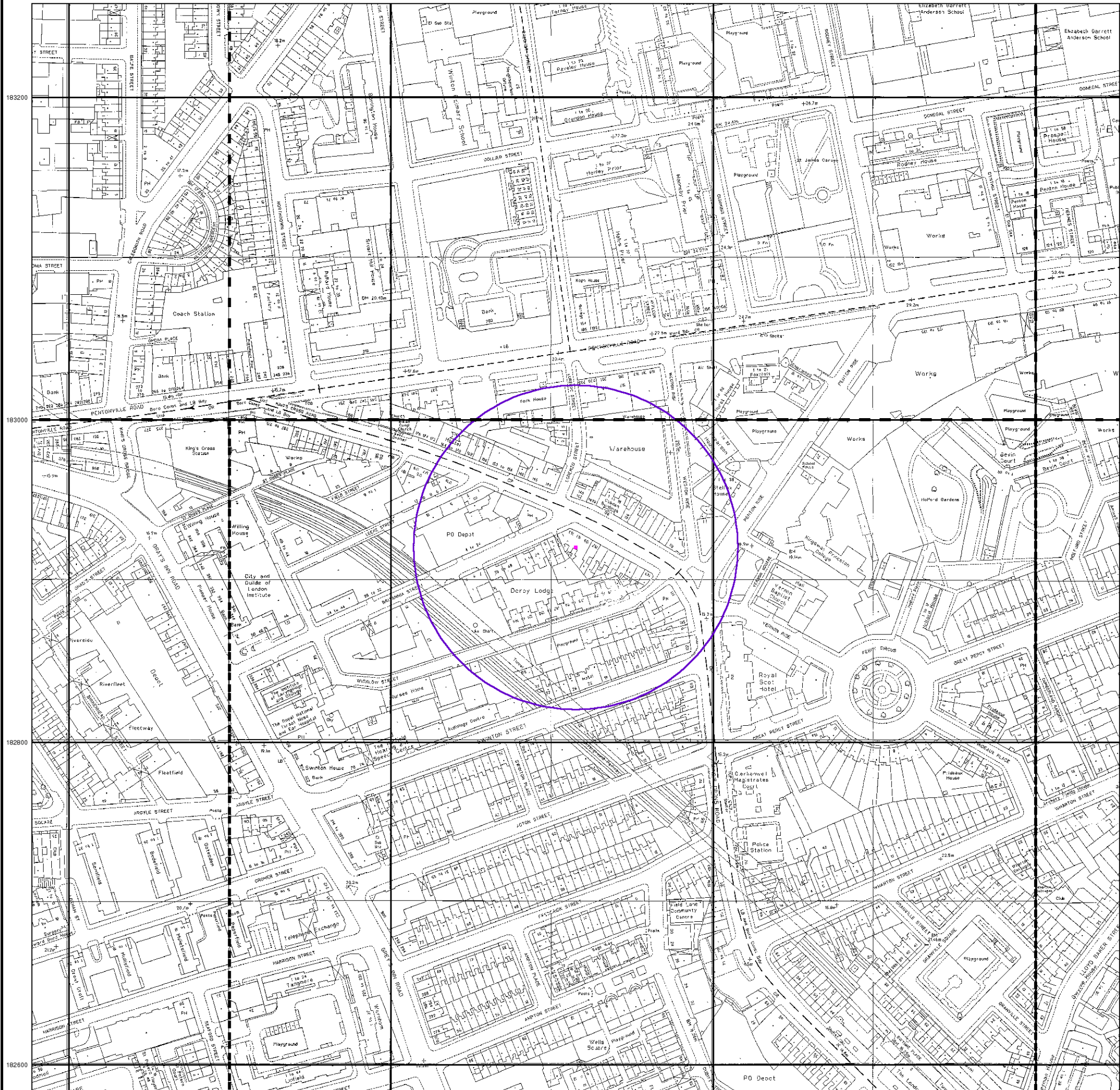
Order Number: 95600768_1_1
 Customer Ref: J16180
 National Grid Reference: 530710, 182920
 Slice: A
 Site Area (Ha): 0.01
 Search Buffer (m): 100

Site Details

159-163 King's Cross Road, LONDON, WC1X 9BN



Tel: 0844 844 9952
 Fax: 0844 844 9951
 Web: www.envirocheck.co.uk



530400

530600

530800

531000



Large-Scale National Grid Data

Published 1991 - 1994

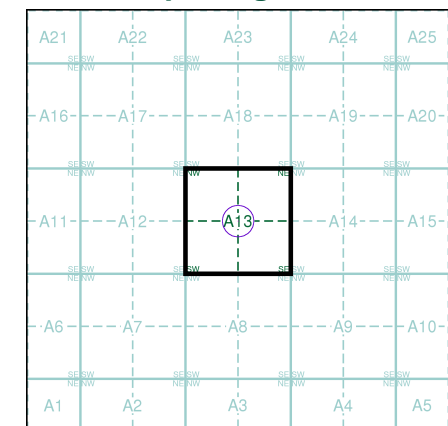
Source map scale - 1:1,250

'Large Scale National Grid Data' superseded SIM cards (Ordnance Survey's 'Survey of Information on Microfilm') in 1992, and continued to be produced until 1999. These maps were the fore-runners of digital mapping and so provide detailed information on houses and roads, but tend to show less topographic features such as vegetation. These maps were produced at both 1:2,500 and 1:1,250 scales.

Map Name(s) and Date(s)

| | | |
|-----------------------------|-----------------------------|-----------------------------|
| TQ3083SW 1994 1:1,250 | TQ3083SE 1991 1:1,250 | TQ3183SW 1992 1:1,250 |
| TQ3082NW 1992 1:1,250 | TQ3082NE 1992 1:1,250 | TQ3182NW 1992 1:1,250 |

Historical Map - Segment A13



Order Details

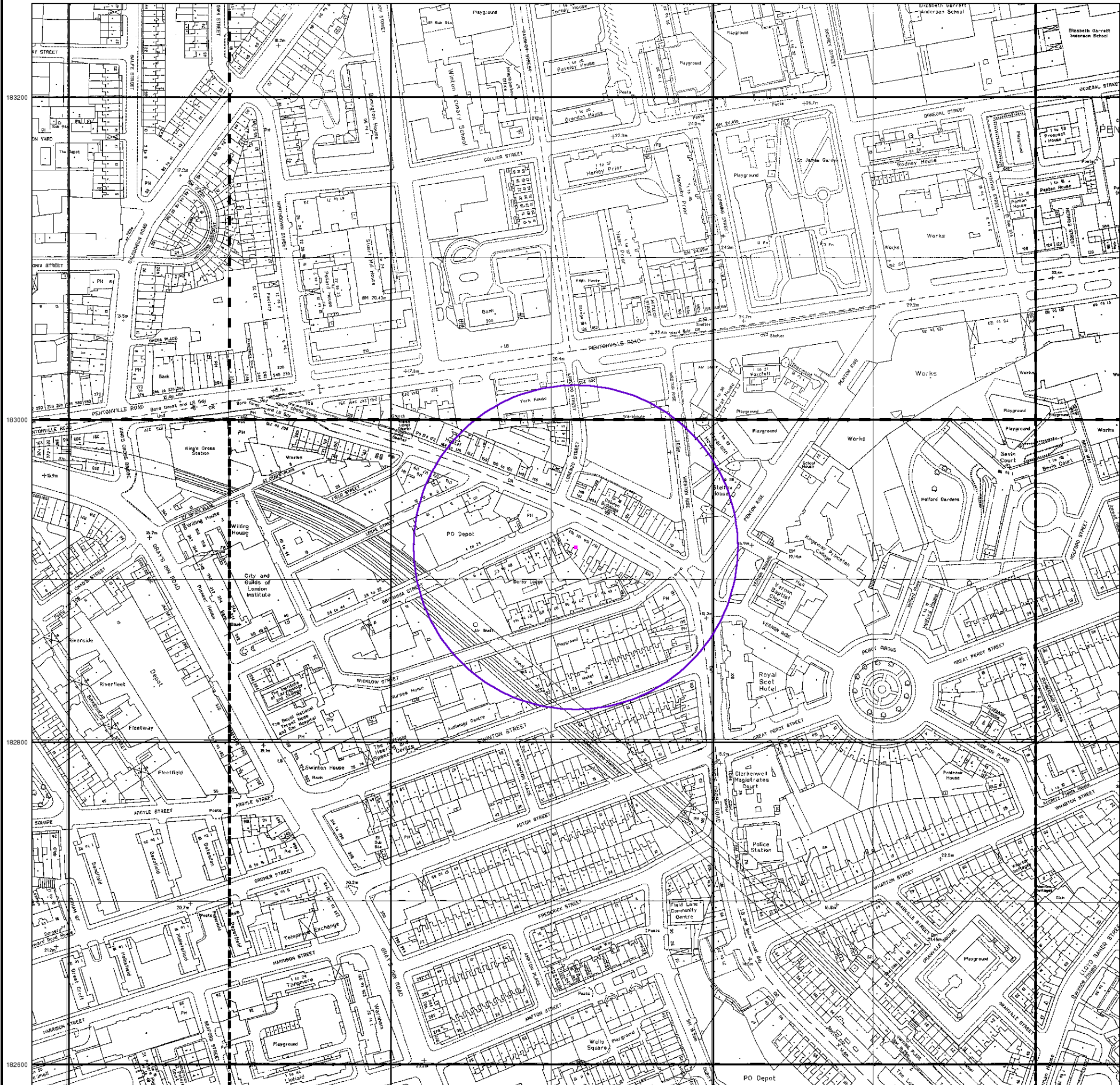
Order Number: 95600768_1_1
 Customer Ref: J16180
 National Grid Reference: 530710, 182920
 Slice: A
 Site Area (Ha): 0.01
 Search Buffer (m): 100

Site Details

159-163 King's Cross Road, LONDON, WC1X 9BN



Tel: 0844 844 9952
 Fax: 0844 844 9951
 Web: www.envirocheck.co.uk



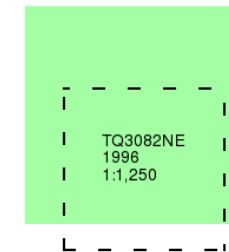
Large-Scale National Grid Data

Published 1996

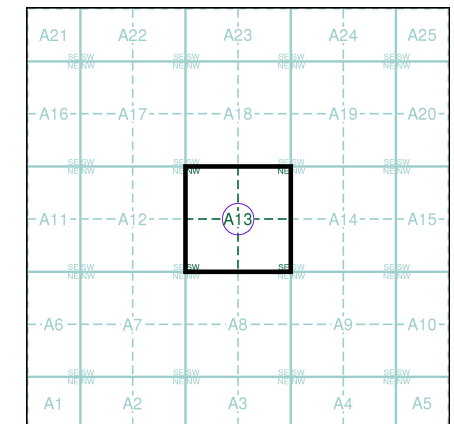
Source map scale - 1:1,250

'Large Scale National Grid Data' superseded SIM cards (Ordnance Survey's 'Survey of Information on Microfilm') in 1992, and continued to be produced until 1999. These maps were the fore-runners of digital mapping and so provide detailed information on houses and roads, but tend to show less topographic features such as vegetation. These maps were produced at both 1:2,500 and 1:1,250 scales.

Map Name(s) and Date(s)



Historical Map - Segment A13



Order Details

Order Number: 95600768_1_1
 Customer Ref: J16180
 National Grid Reference: 530710, 182920
 Slice: A
 Site Area (Ha): 0.01
 Search Buffer (m): 100

Site Details

159-163 King's Cross Road, LONDON, WC1X 9BN

