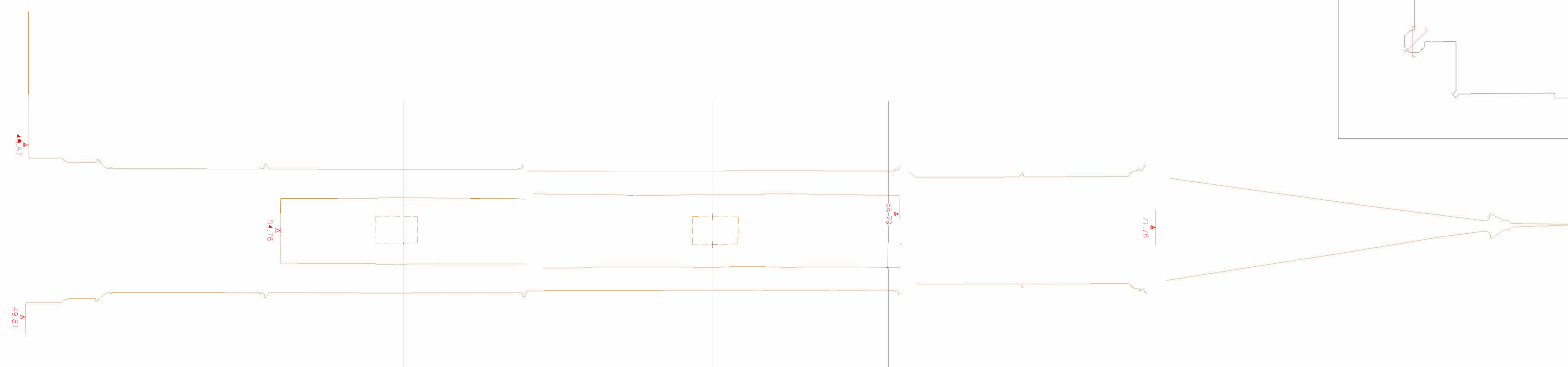
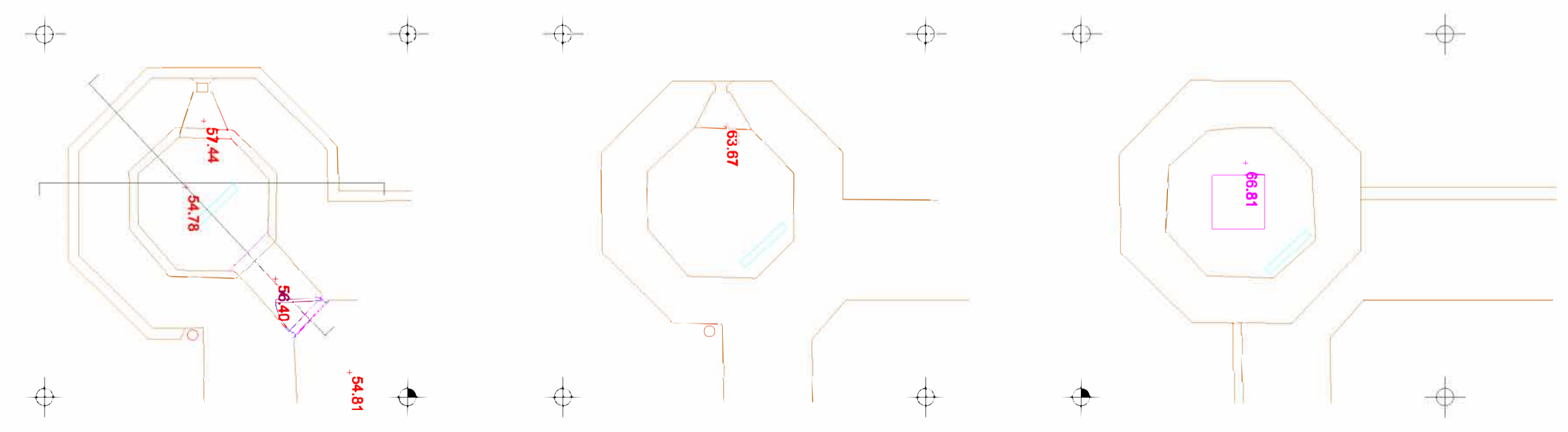



7.00m Above Arbitrary Datum



4.7.00m Above Arbitrary Datum



Notes:  
Drawing units are metres.

Stair slope arrows point up  
Direction of floor boards  
Direction of roof slope (up)

Abbreviations:

Notes:  
This survey has been carried out to an accuracy consistent with a scale of 1:50  
Drawing units are millimetres.  
Site Grid and Vertical Datum:  
All Levels are related to an arbitrary site datum.

**St Katherine's Danish Church, Regents Park, London**  
**South Tower - Verticality Section AS EXISTING**

SURVEYED & DRAWN BY:  
**James Brennan Associates**  
Chartered Surveyors  
www.jbaassociates.co.uk

UNIT 6 WARREN HOUSE  
DEEPDALE BUSINESS PARK  
ASHFORD ROAD, BAKEWELL  
DE45 1GT TEL: 01629 814654  
EMAIL: mail@brennanassociates.co.uk

Architect/ Surveyor:  
**MALCOLM FRYER ARCHITECTS**  
23 Gerrard Road,  
London,  
N1 8AY  
Tel +44 (0)207 6847244  
www.mflyer-architects.com

Client:

Drawing no. 16-82-SECT  
Issue date SEPT 2016  
Issue status TENDER  
Scale 1:50@ A1