

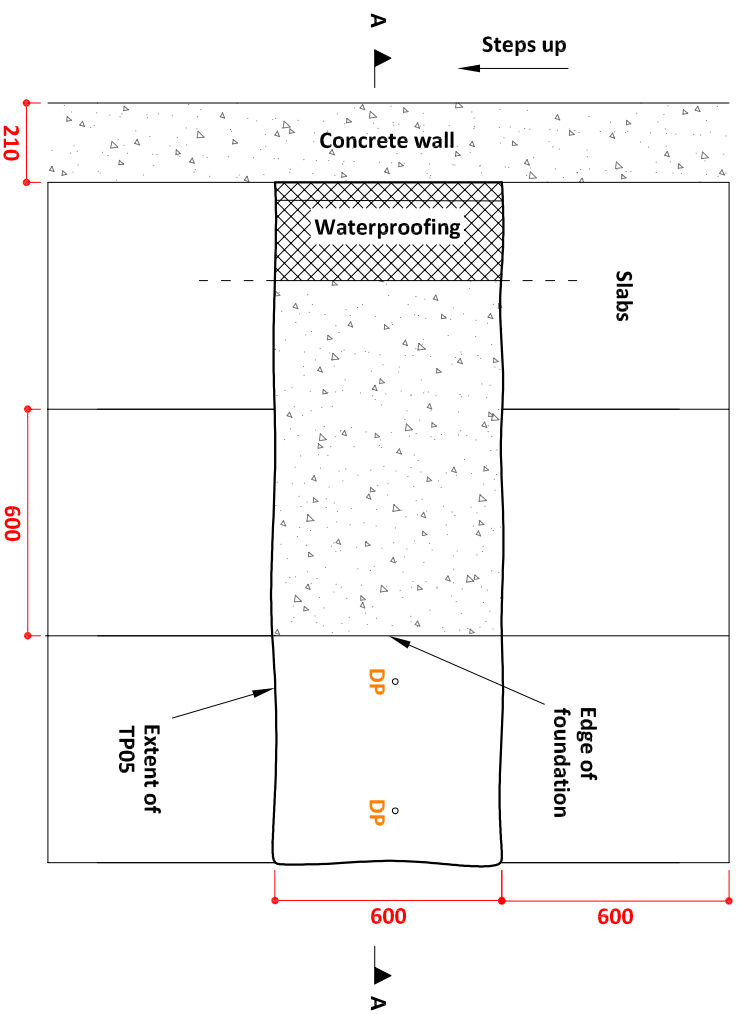
Appendix F

Soiltechnics Ground Investigation

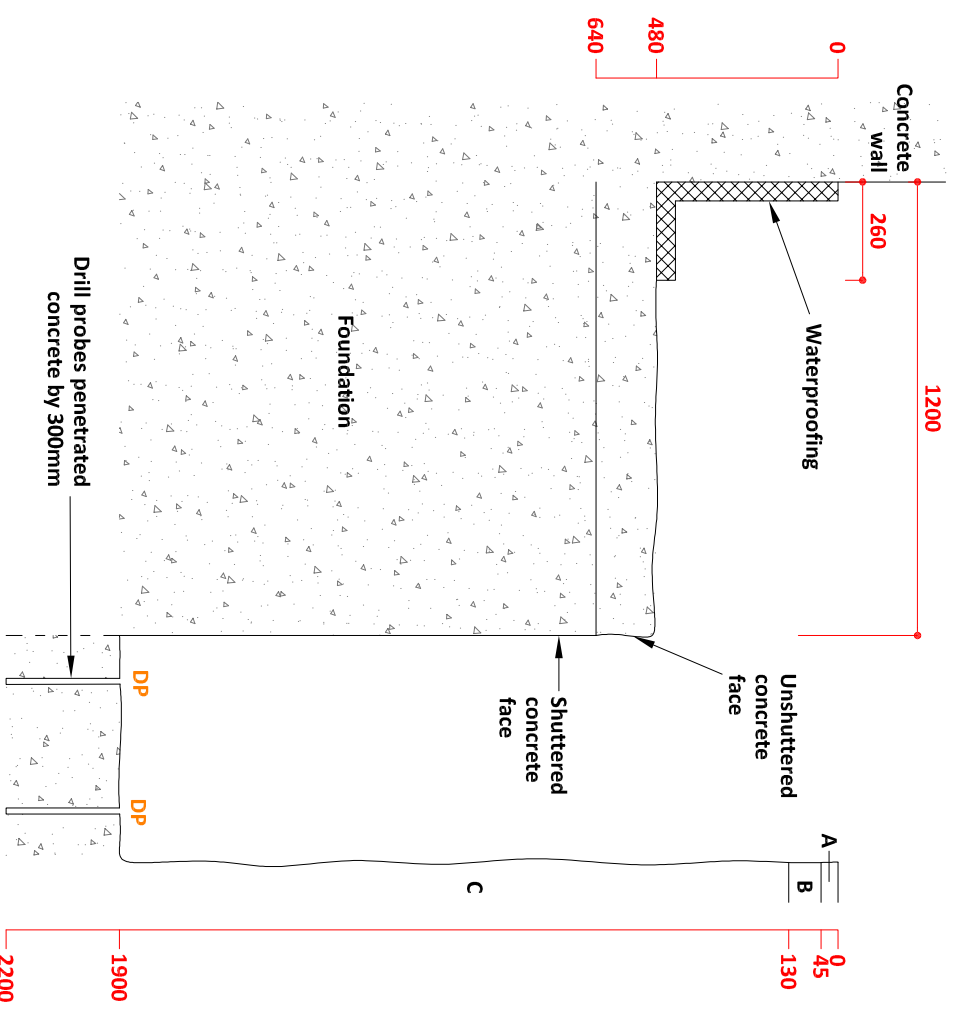
F1 Logs



Plan



Section A-A



Photographic record



Key

- A. CONCRETE paving slab. (MADE GROUND)
- B. Loose orange brown SAND. (MADE GROUND)
- C. Loose brown SAND and GRAVEL with occasional cobbles of concrete up to 500x200x200mm in size. Gravel consists of concrete and brick. (MADE GROUND)

— Observed features
- - - Assumed features

Denotes concrete
 Denotes 12mm diameter drill probes

Notes

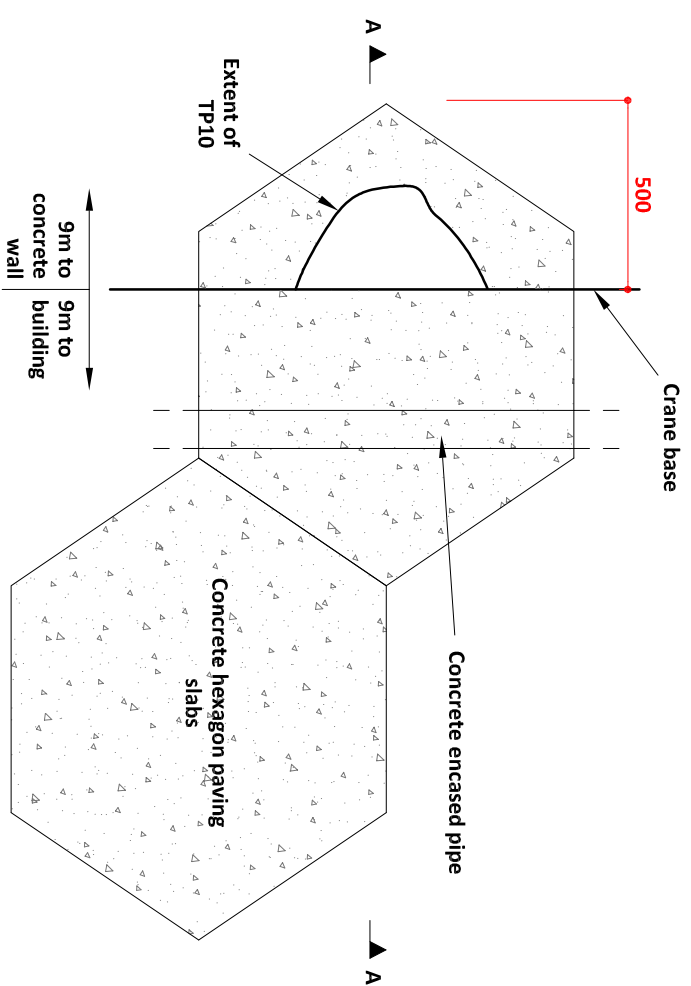
1. All dimensions shown in millimetres
2. Disturbed and environmental samples taken from 0.5m, 1.0m and 1.7m depths
3. Unable to excavate further due to competent concrete.

Method of excavation
Hand tools
Dimensions
As shown
Groundwater observations
No groundwater encountered

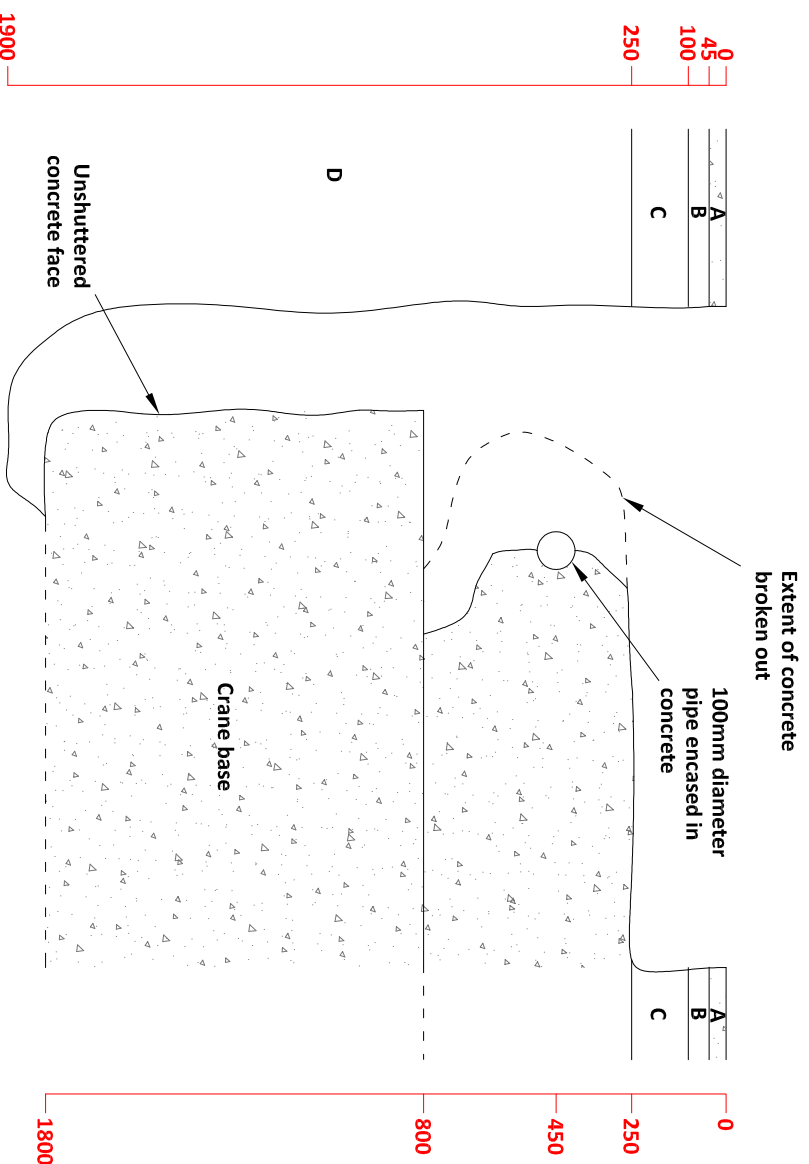
Title	Location reference
Trial pit record	TP05
Date of works	Location plan on drawing number
13.07.2016	01
Scale	Appendix
1:20 at A3	C



Plan



Section A-A




Photographic record



Key

- A. CONCRETE paving slab. (MADE GROUND)
- B. Orange brown SAND. (MADE GROUND)
- C. Grey unreinforced CONCRETE. (MADE GROUND)
- D. Loose to medium dense brown slightly clayey SAND and GRAVEL. Gravel consists of concrete, flint and brick. (MADE GROUND)

— Observed features
- - - Assumed features

 Denotes concrete

Notes

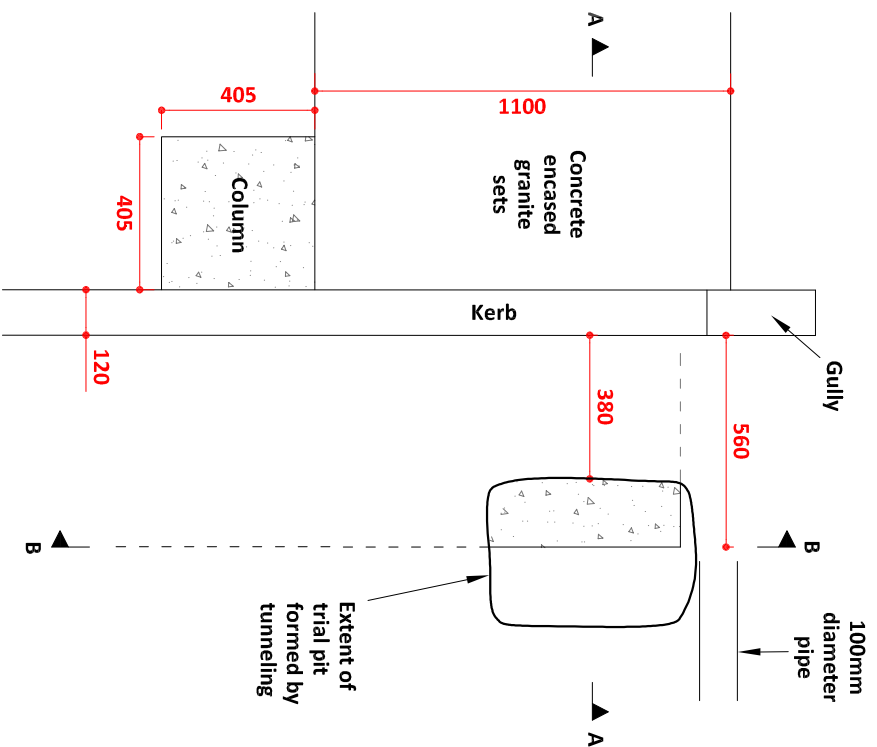
1. All dimensions shown in millimetres
2. Disturbed samples taken from 0.5m, 1.2m and 1.7m depths

Method of excavation	Hand tools
Dimensions	As shown
Groundwater observations	No groundwater encountered

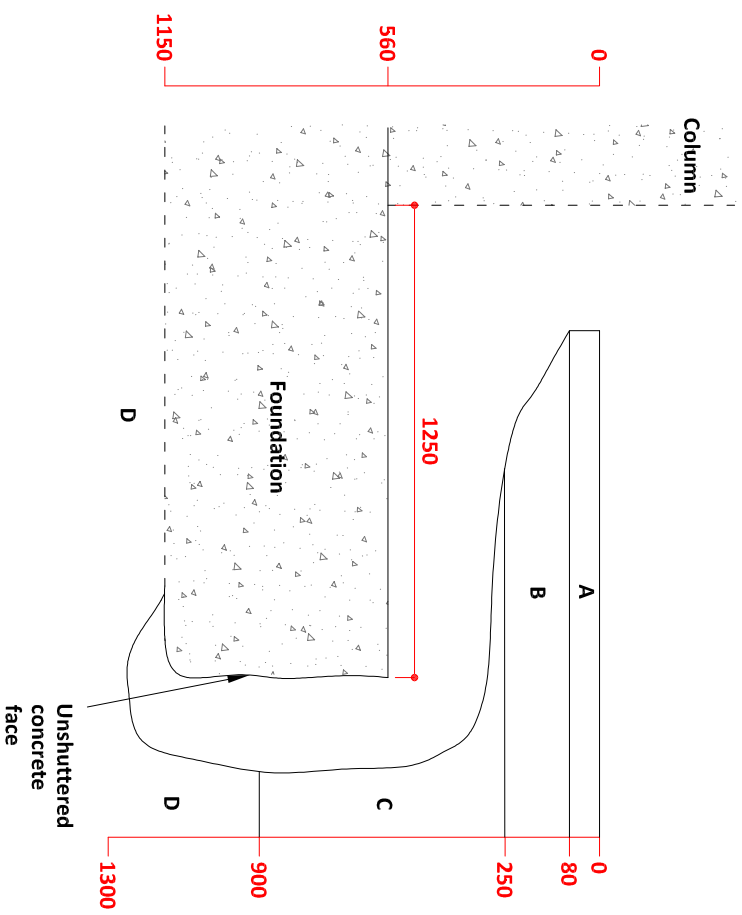
Title	Trial pit record	Location reference	TP10
Date of works	13.07.2016	Location plan on drawing number	01
Scale	1:20 at A3	Appendix	C



Plan

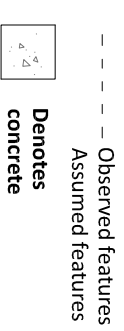


Section B-B



Key

- A. BITUMINOUS BOUND MATERIAL. (MADE GROUND)
- B. Grey unreinforced CONCRETE. (MADE GROUND)
- C. Loose brown slightly clayey gravelly SAND. Gravel consists of concrete. (MADE GROUND)
- D. Loose orange brown slightly clayey SAND and GRAVEL. Gravel consists of flint and brick. (MADE GROUND)



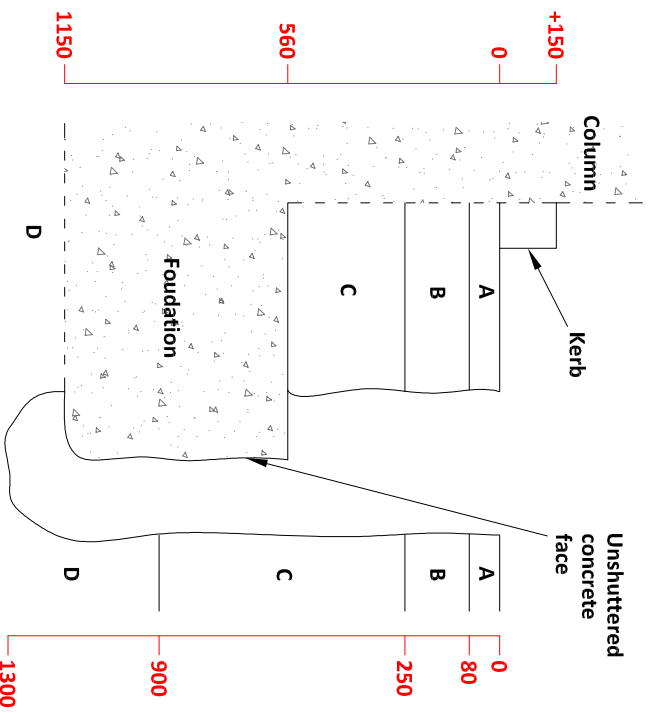
Notes

1. All dimensions shown in millimetres
2. Disturbed samples taken from 0.5m and 1.0m depths

Photographic record



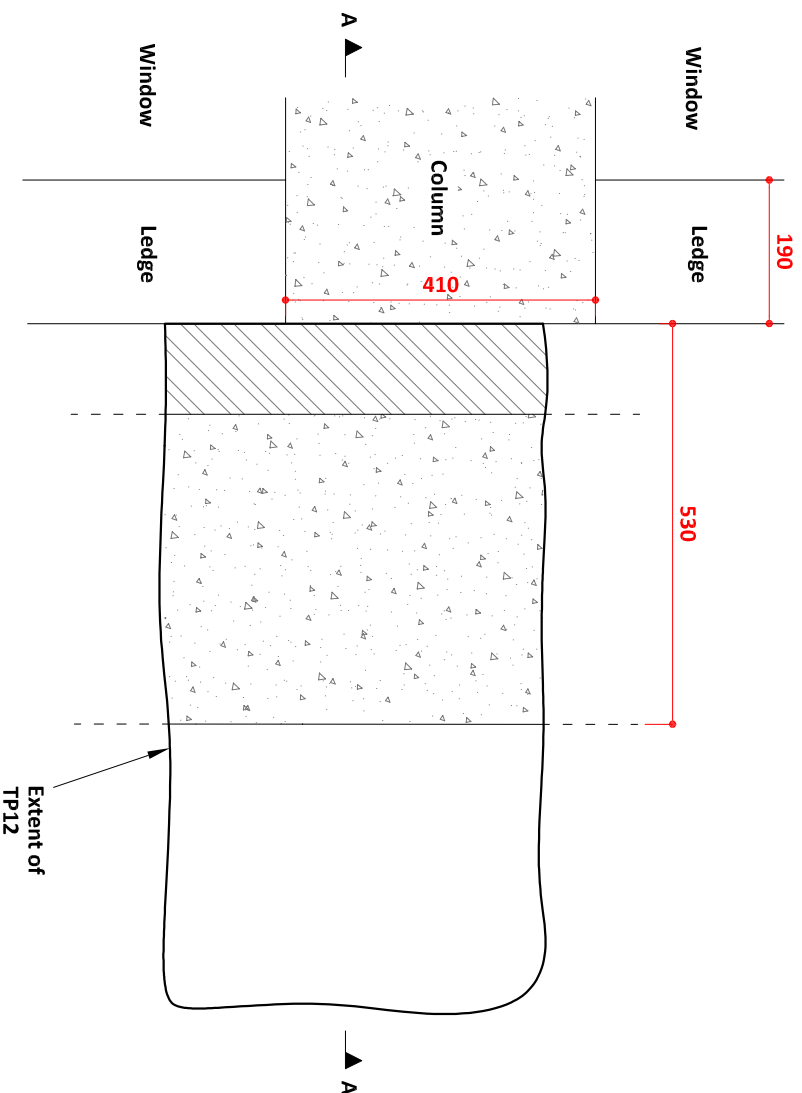
Section A-A



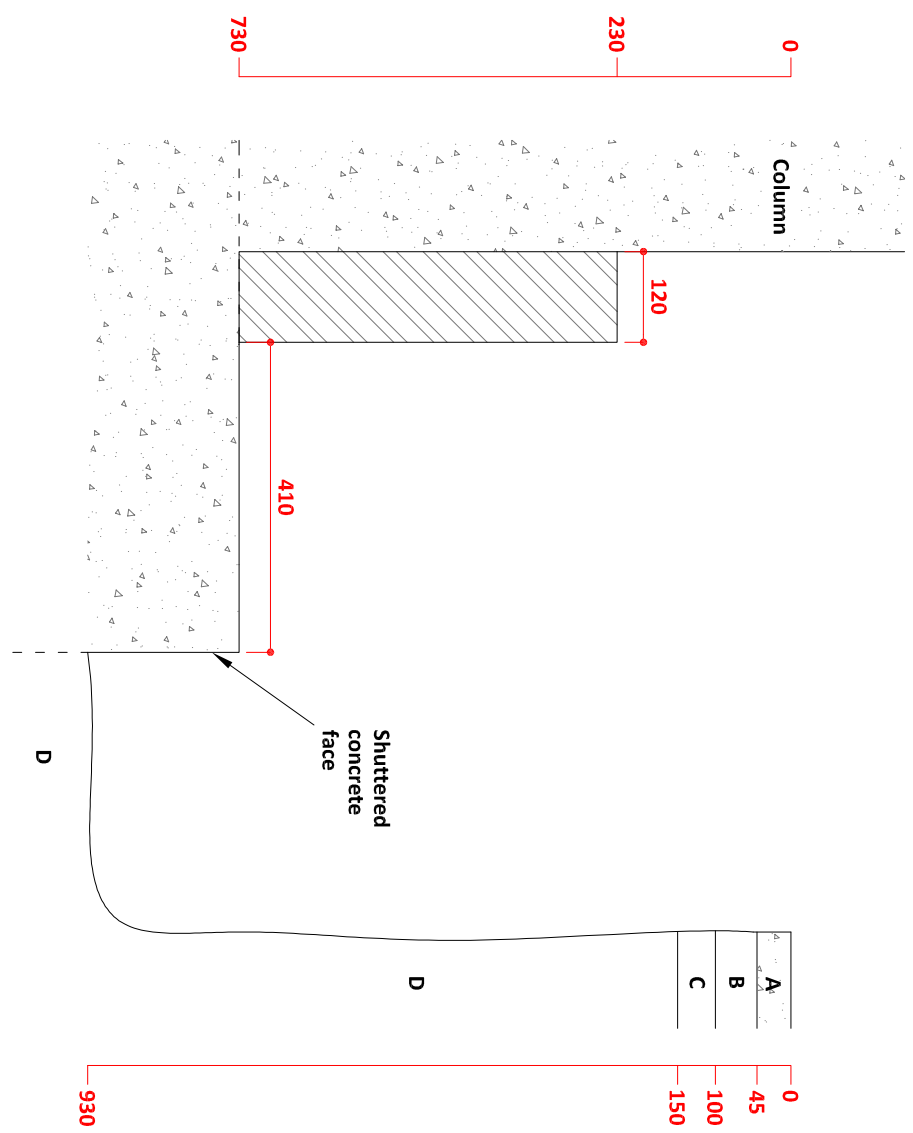
Method of excavation	Hand tools	Title	Location reference
Dimensions	As shown	Trial pit record	TP11
Groundwater observations	No groundwater encountered	Date of works	Location plan on drawing number
		15.07.2016	01
		Scale	Appendix
		1:20 at A3	C



Plan



Section A-A



Photographic record



Key

- A. CONCRETE paving slab. (MADE GROUND)
- B. Orange brown SAND. (MADE GROUND)
- C. Grey unreinforced CONCRETE. (MADE GROUND)
- D. Loose brown clayey sandy GRAVEL. Gravel consists of brick, concrete, rebar and plastic. (MADE GROUND)

— Observed features
- - - Assumed features

Denotes concrete

Denotes masonry

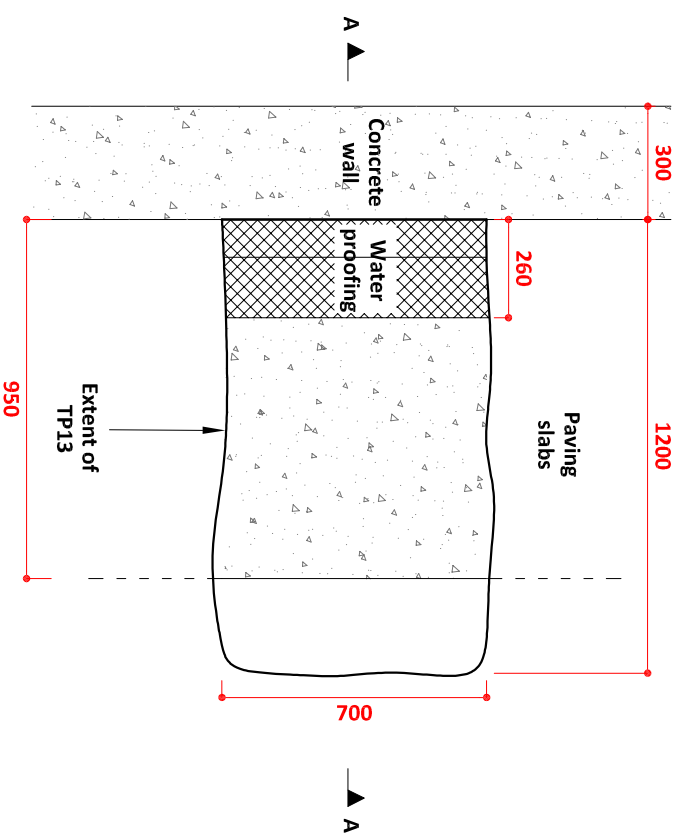
Notes

1. All dimensions shown in millimetres
2. Disturbed and environmental sample taken at 0.5m depth

Method of excavation	Hand tools	Title	Location reference
Dimensions	As shown	Trial pit record	TP12
Groundwater observations	No groundwater encountered	Date of works	Location plan on drawing number
		13.07.2016	01
		Scale	Appendix
		1:10 at A3	C



Plan




Photographic record



Key

- A. CONCRETE paving slab. (MADE GROUND)
- B. Orange brown SAND. (MADE GROUND)
- C. Loose brown sandy silty GRAVEL. Gravel consists of flint, concrete and ash. (MADE GROUND)
- D. Loose orange brown to light brown sandy clayey GRAVEL. Gravel consists of flint, concrete and brick. (MADE GROUND)

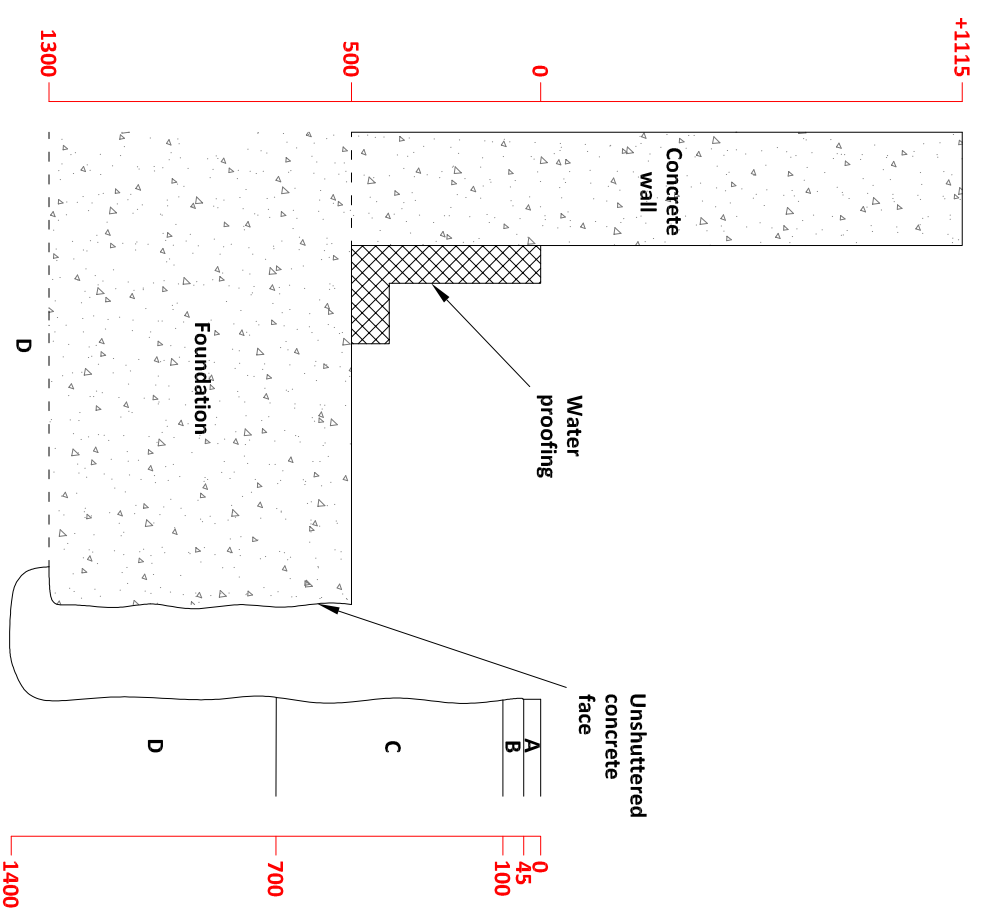
— Observed features
- - - Assumed features

 Denotes concrete

Notes

1. All dimensions shown in millimetres
2. Disturbed samples taken from 0.5m and 1.0m depths

Section A-A



Method of excavation	Hand tools	Title	Trial pit record	Location reference
Dimensions	As shown	Date of works	14.07.2016	TP13
Groundwater observations	No groundwater encountered	Scale	1:20 at A3	Location plan on drawing number 01
				Appendix C