1000_EXISTING

LBMV architects

Luigi Montefusco Ltd
27 Elizabeth Mews
NW3 4UH London
T+44 (0) 207 483 3880
info@lbmvarchitects.com
www.lbmvarchitects.com

DRAWINGS STATUS		DRAWN	CHECKED
PLANNING PERMISSION	A3	MC, UG	LM
PROJECT TITLE		DATE	SCALE
PLANNING APPLICATION / LISTED BUILDING CONSENT 06 Lyndhurst Gardens NW3 5NR		12.12.2016	
		DRAWING TITLE	
		JOB NO	DRAWING NO
		0050	A1000

GENERAL NOTE
- This drawing should be removed from currency immediately when a revised version is issued.
- All dimensions to be checked on site by the contractor. Discrepancies to be reported before proceeding with the works.
- This drawing is copyrighted.
- All dimensions in mm's.

LEGEND

REV	DESCRIPTION	DATE	NAME

ORDINANCE SURVEY MAP

SCALE 1:1250

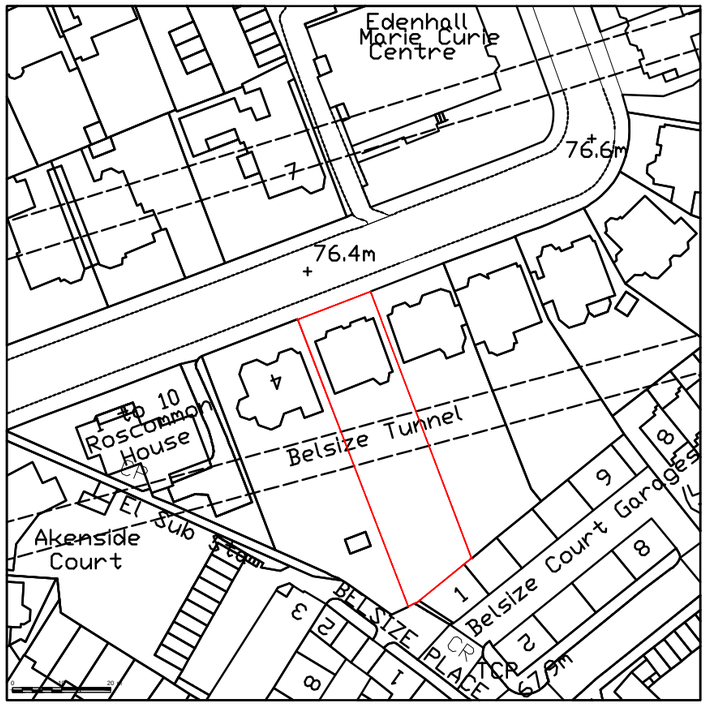

LBMV architects

Luigi Montefusco Ltd
27 Elizabeth Mews
NW3 4UH London
T+44 (0) 207 483 3880
info@lbmvarchitects.com
www.lbmvarchitects.com

DRAWINGS STATUS		DRAWN	CHECKED
PLANNING PERMISSION	A3	MC, UG	LM
PROJECT TITLE		DATE	SCALE
PLANNING APPLICATION / LISTED BUILDING CONSENT 06 Lyndhurst Gardens NW3 5NR		12.12.2016	1:1250
		DRAWING TITLE	
		ORDINANCE SURVEY MAP	
		JOB NO	DRAWING NO
		0050	A1001

GENERAL NOTE

- This drawing should be removed from currency immediately when a revised version is issued.
- All dimensions to be checked on site by the contractor. Discrepancies to be reported before proceeding with the works.
- This drawing is copyrighted.
- All dimensions in mm's.

LEGEND

1.50	0	1	2 m
1.100	0	1	5 m
1:500	0	10	20 m
1:1000	0	10	50 m
1:1250	0	10	50 m

N

REV	DESCRIPTION	DATE	NAME

SITE PLAN

SCALE 1:500

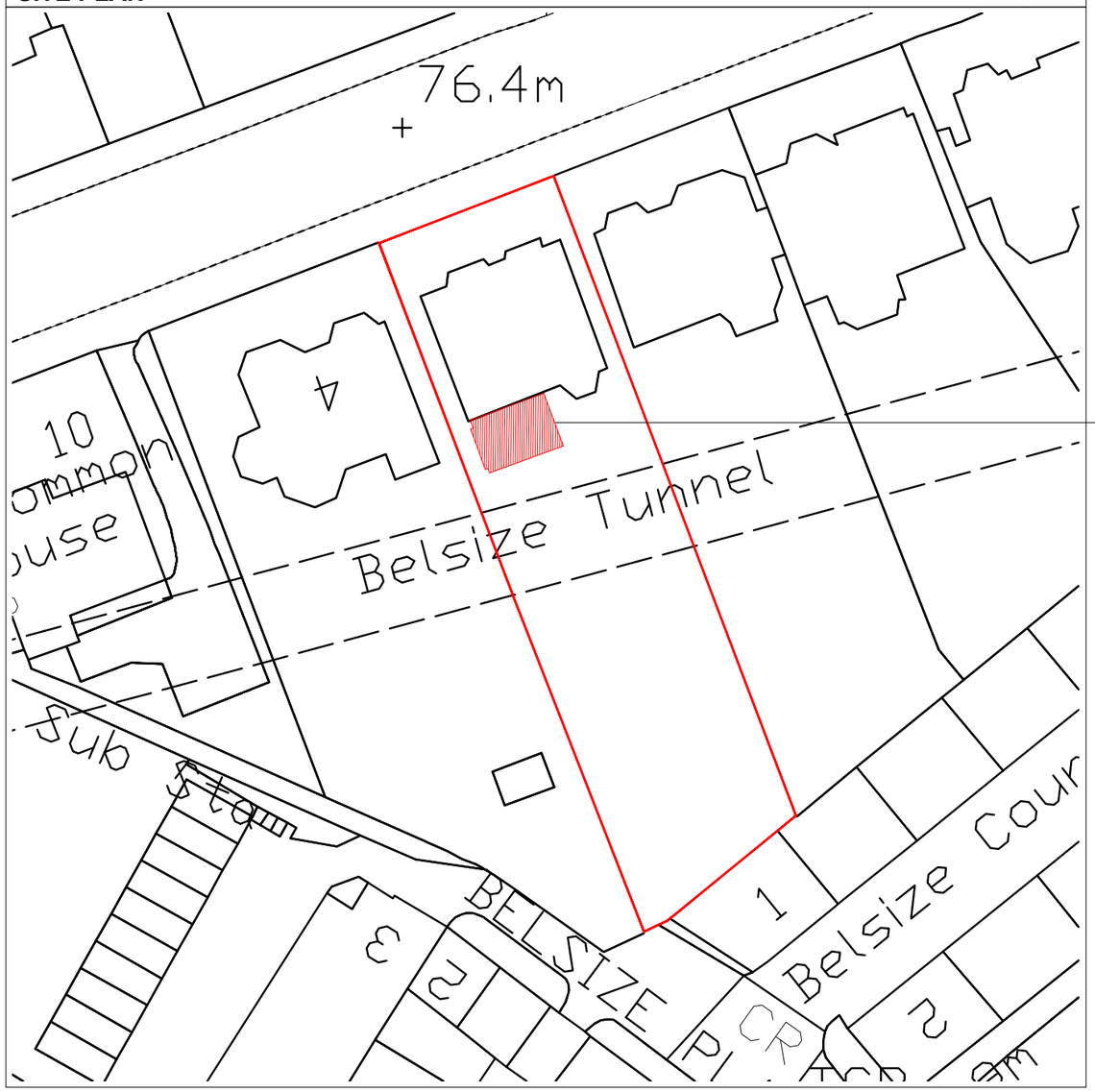

LBMV architects

Luigi Montefusco Ltd
27 Elizabeth Mews
NW3 4UH London
T+44 (0) 207 483 3880
info@lbmvarchitects.com
www.lbmvarchitects.com

DRAWINGS STATUS		DRAWN	CHECKED
PLANNING PERMISSION	A3	MC, UG	LM
PROJECT TITLE		DATE	SCALE
PLANNING APPLICATION / LISTED BUILDING CONSENT 06 Lyndhurst Gardens NW3 5NR		12.12.2016	1:500
		DRAWING TITLE	
		SITE PLAN	
		JOB NO	DRAWING NO
		0050	A1002

GENERAL NOTE

- This drawing should be removed from currency immediately when a revised version is issued.
- All dimensions to be checked on site by the contractor. Discrepancies to be reported before proceeding with the works.
- This drawing is copyrighted.
- All dimensions in mm's.

LEGEND

1.50	0	1	2 m
1.100	0	1	5 m
1:500	0	10	20 m
1:1000	0	10	50 m
1:1250	0	10	50 m

N

REV	DESCRIPTION	DATE	NAME

EXISTING PLAN

SCALE 1:200

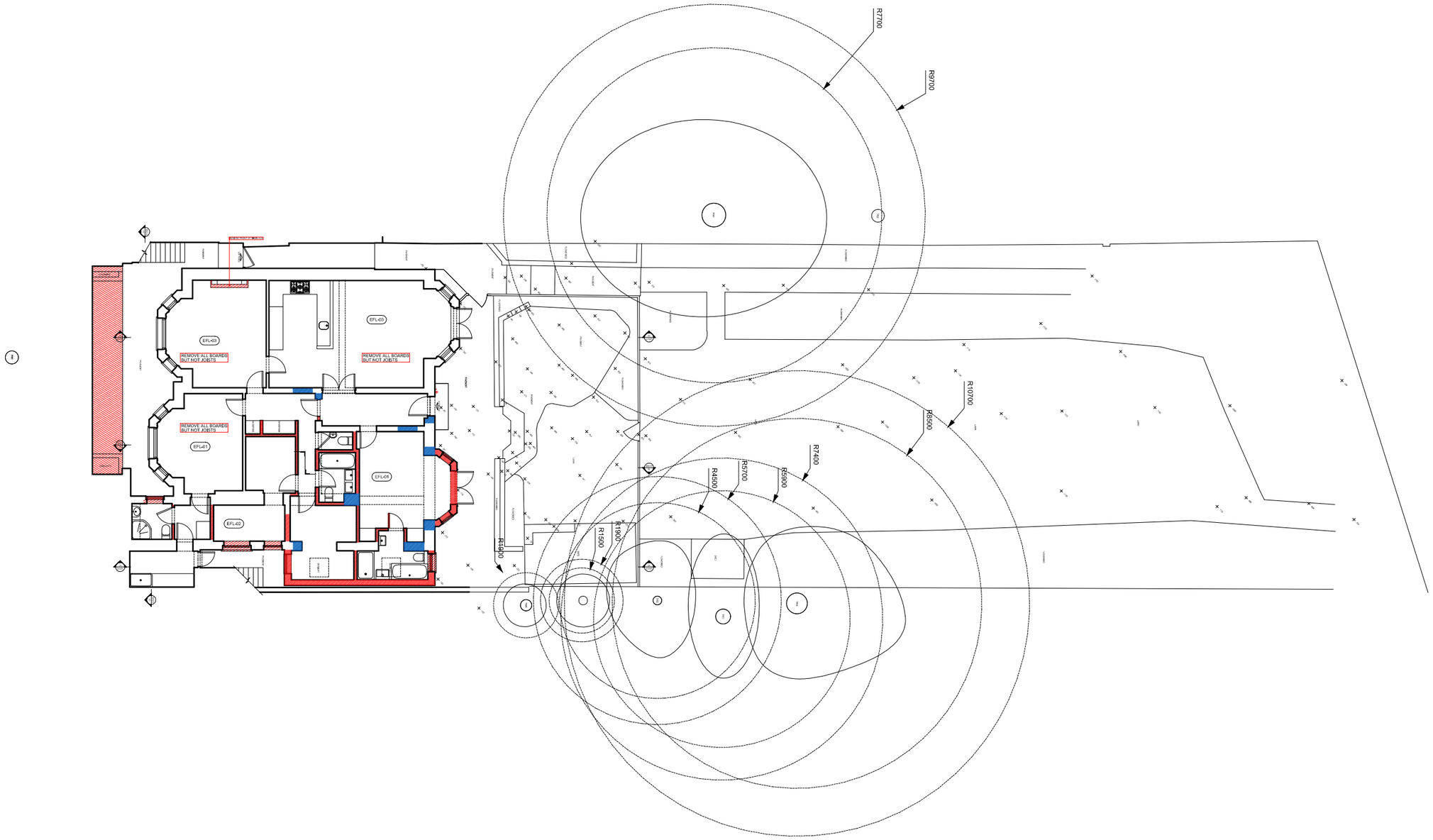

LBMV architects

Luigi Montefusco Ltd
27 Elizabeth Mews
NW3 4UH London
T+44 (0) 207 483 3880
info@lbmvarchitects.com
www.lbmvarchitects.com

DRAWINGS STATUS		DRAWN	CHECKED
PLANNING PERMISSION	A3	MC, UG	LM
PROJECT TITLE		DATE	SCALE
PLANNING APPLICATION / LISTED BUILDING CONSENT 06 Lyndhurst Gardens NW3 5NR		12.12.2016	1:200@A3
		DRAWING TITLE	
		EXISTING LOWER GROUND PLAN	
		JOB NO	DRAWING NO
		0050	A1003

GENERAL NOTE

- This drawing should be removed from currency immediately when a revised version is issued.
- All dimensions to be checked on site by the contractor. Discrepancies to be reported before proceeding with the works.
- This drawing is copyrighted.
- All dimensions in mm's.

LEGEND

1.50	0	1	2 m
1.100	0	1	5 m
1:500	0	10	20 m
1:1000	0	10	50 m
1:1250	0	10	50 m

N

REV	DESCRIPTION	DATE	NAME

EXISTING LOWER GROUND FLOOR PLAN

SCALE 1:100

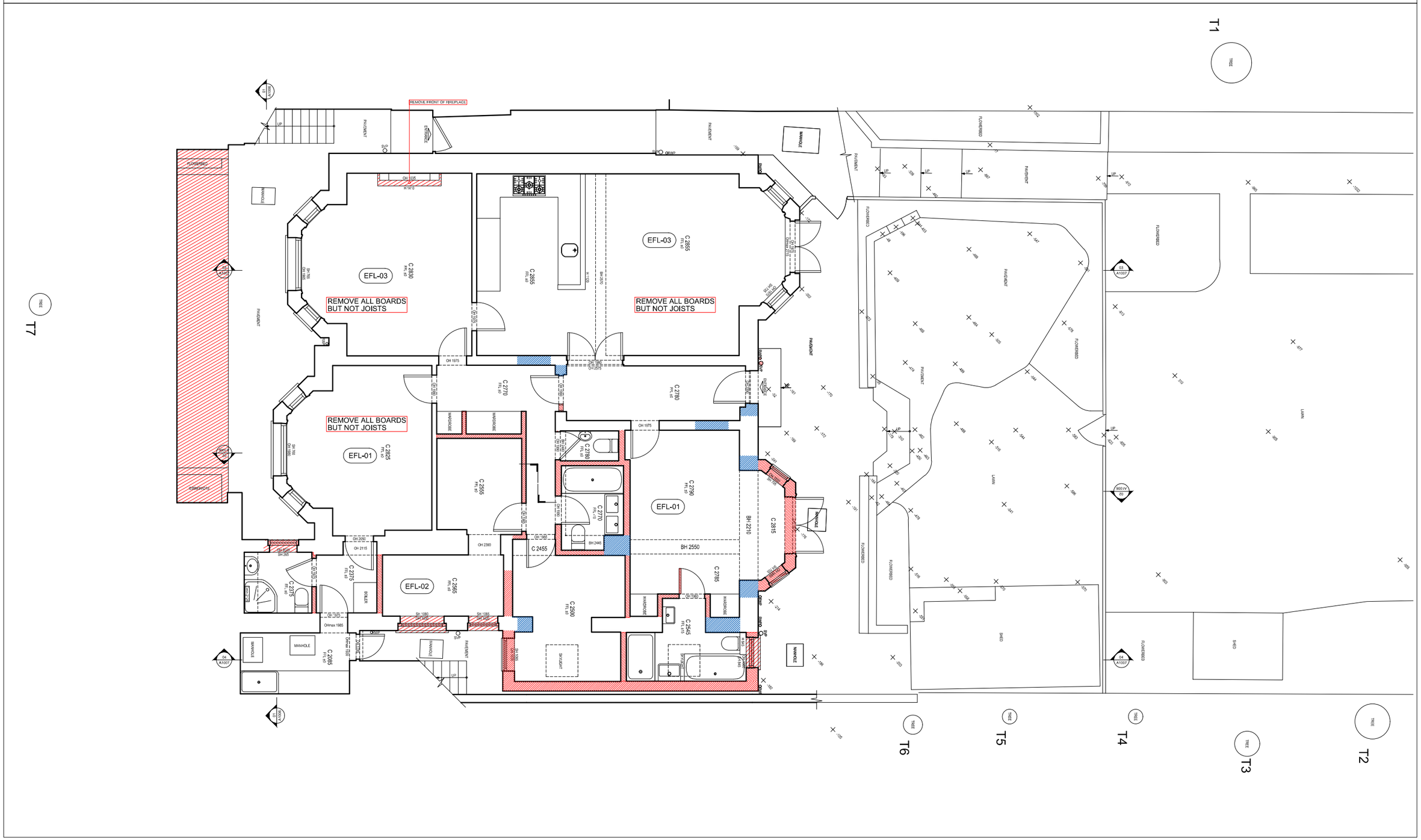

LBMV architects

Luigi Montefusco Ltd
27 Elizabeth Mews
NW3 4UH London
T+44 (0) 207 483 3880
info@lbmvarchitects.com
www.lbmvarchitects.com

DRAWINGS STATUS		DRAWN	CHECKED
PLANNING PERMISSION	A3	MC, UG	LM
PROJECT TITLE		DATE	SCALE
PLANNING APPLICATION / LISTED BUILDING CONSENT 06 Lyndhurst Gardens NW3 5NR		12.12.2016	1:100@A3
		DRAWING TITLE	
		EXISTING LOWER GROUND FLOOR PLAN	
		JOB NO	DRAWING NO
		0050	A1004

GENERAL NOTE
- This drawing should be removed from currency immediately when a revised version is issued.
- All dimensions to be checked on site by the contractor. Discrepancies to be reported before proceeding with the works.
- This drawing is copyrighted.
- All dimensions in mm's.

LEGEND
PROPOSED DEMOLITION
PROPOSED DEMOLITION OF ORIGINAL WALLS

1.50 0 1 2 m
1.100 0 1 5 m
1:500 0 10 20 m

N

REV	DESCRIPTION	DATE	NAME

EXISTING UPPER GROUND FLOOR PLAN

SCALE 1:100

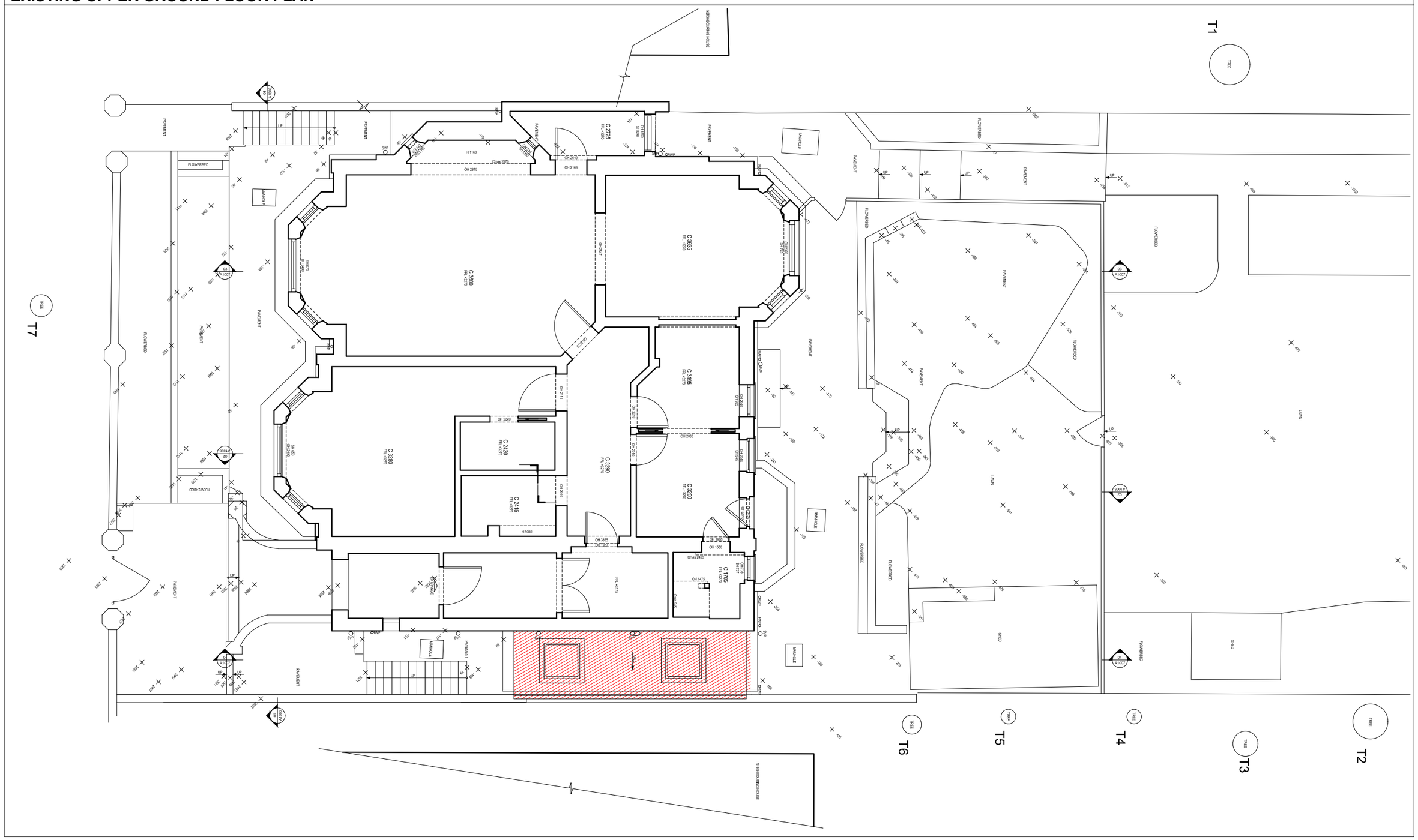

LBMV architects

Luigi Montefusco Ltd
27 Elizabeth Mews
NW3 4UH London
T+44 (0) 207 483 3880
info@lbmvarchitects.com
www.lbmvarchitects.com

DRAWINGS STATUS		DRAWN	CHECKED
PLANNING PERMISSION	A3	MC, UG	LM
PROJECT TITLE		DATE	SCALE
PLANNING APPLICATION / LISTED BUILDING CONSENT 06 Lyndhurst Gardens NW3 5NR		12.12.2016	1:100@A3
		DRAWING TITLE	
		EXISTING UPPER GROUND FLOOR PLAN	
		JOB NO	DRAWING NO
		0050	A1005

GENERAL NOTE
- This drawing should be removed from currency immediately when a revised version is issued.
- All dimensions to be checked on site by the contractor. Discrepancies to be reported before proceeding with the works.
- This drawing is copyrighted.
- All dimensions in mm's.

LEGEND
PROPOSED DEMOLITION
PROPOSED DEMOLITION OF ORIGINAL WALLS

1.50 0 1 2 m
1.100 0 1 5 m
1:500 0 10 20 m

N

REV	DESCRIPTION	DATE	NAME

EXISTING REAR ELEVATION

SCALE 1:100

EXISTING FRONT ELEVATION

SCALE 1:100

LBMV architects

Luigi Montefusco Ltd
27 Elizabeth Mews
NW3 4UH London
T+44 (0) 207 483 3880
info@lbmvarchitects.com
www.lbmvarchitects.com

DRAWINGS STATUS		DRAWN	CHECKED
PLANNING PERMISSION	A3	MC, UG	LM
PROJECT TITLE		DATE	SCALE
PLANNING APPLICATION / LISTED BUILDING CONSENT 06 Lyndhurst Gardens NW3 5NR		12.12.2016	1:100@A3
		DRAWING TITLE	
		EXISTING ELEVATIONS	
		JOB NO	DRAWING NO
		0050	A1006

GENERAL NOTE
- This drawing should be removed from currency immediately when a revised version is issued.
- All dimensions to be checked on site by the contractor. Discrepancies to be reported before proceeding with the works.
- This drawing is copyrighted.
- All dimensions in mm's.

LEGEND
PROPOSED DEMOLITION
PROPOSED DEMOLITION OF ORIGINAL WALLS

1.50 0 1 2 m
1.100 0 1 5 m
1:500 0 10 20 m

REV	DESCRIPTION	DATE	NAME

EXISTING SECTION 01

SCALE 1:100

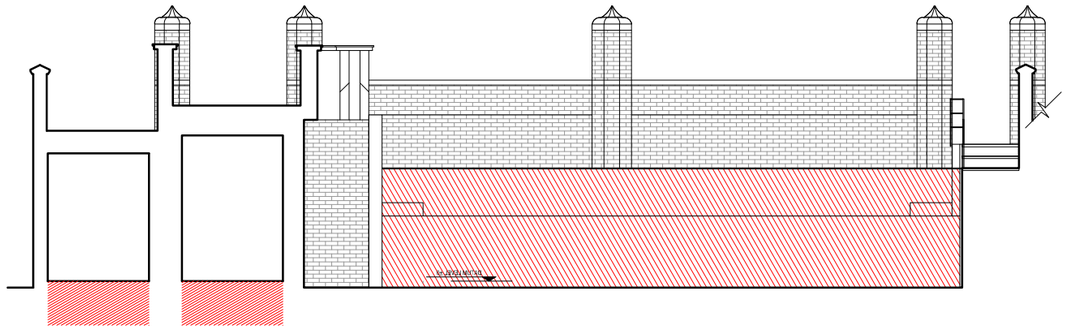

EXISTING SECTION 02

SCALE 1:100

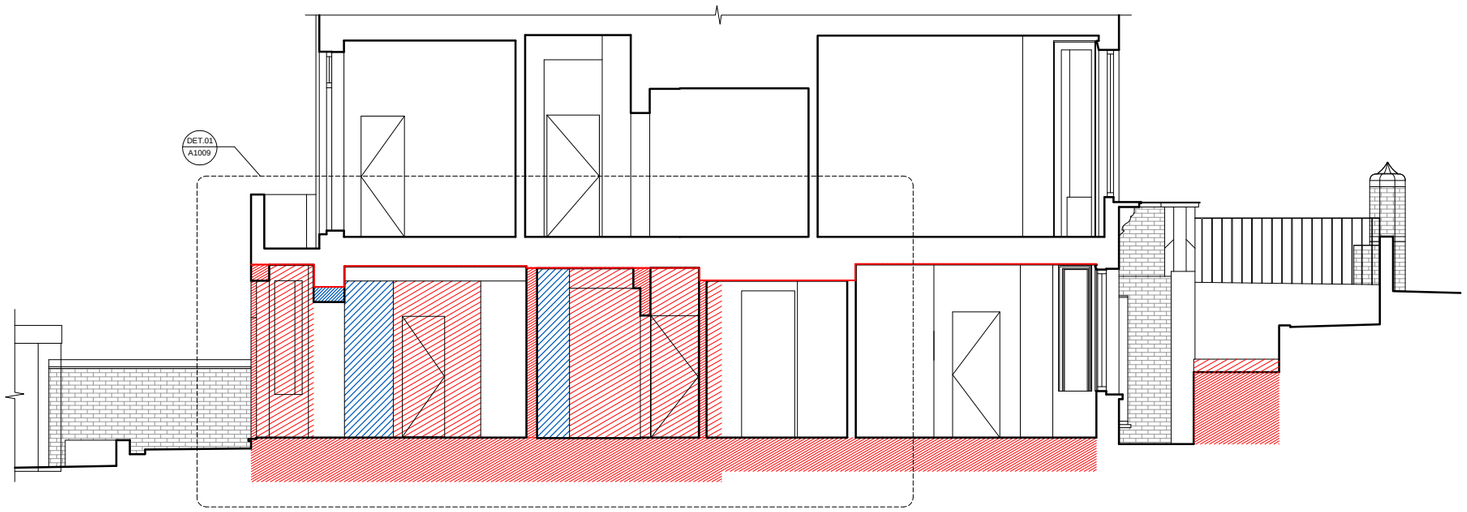

LBMV architects

Luigi Montefusco Ltd
27 Elizabeth Mews
NW3 4UH London
T+44 (0) 207 483 3880
info@lbmvarchitects.com
www.lbmvarchitects.com

DRAWINGS STATUS		DRAWN	CHECKED
PLANNING PERMISSION	A3	MC, UG	LM
PROJECT TITLE		DATE	SCALE
PLANNING APPLICATION / LISTED BUILDING CONSENT 06 Lyndhurst Gardens NW3 5NR		12.12.2016	1:100@A3
		DRAWING TITLE	
		EXISTING SECTIONS	
		JOB NO	DRAWING NO
		0050	A1007

GENERAL NOTE
- This drawing should be removed from currency immediately when a revised version is issued.
- All dimensions to be checked on site by the contractor. Discrepancies to be reported before proceeding with the works.
- This drawing is copyrighted.
- All dimensions in mm's.

LEGEND
PROPOSED DEMOLITION
PROPOSED DEMOLITION OF ORIGINAL WALLS

1.50 0 1 2 m
1.100 0 1 5 m
1:500 0 10 20 m

REV	DESCRIPTION	DATE	NAME

EXISTING SECTION 03

SCALE 1:100

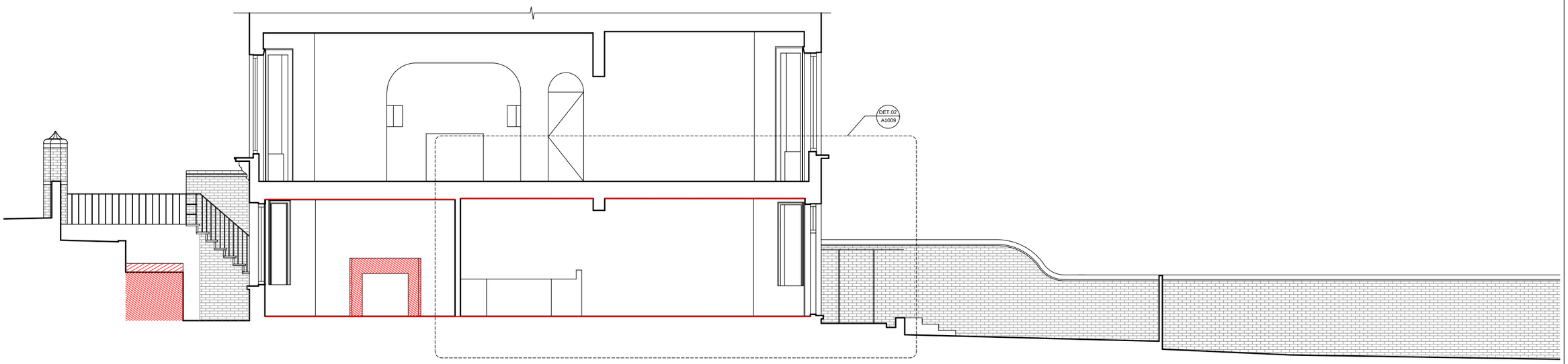

EXISTING SECTION 04

SCALE 1:100

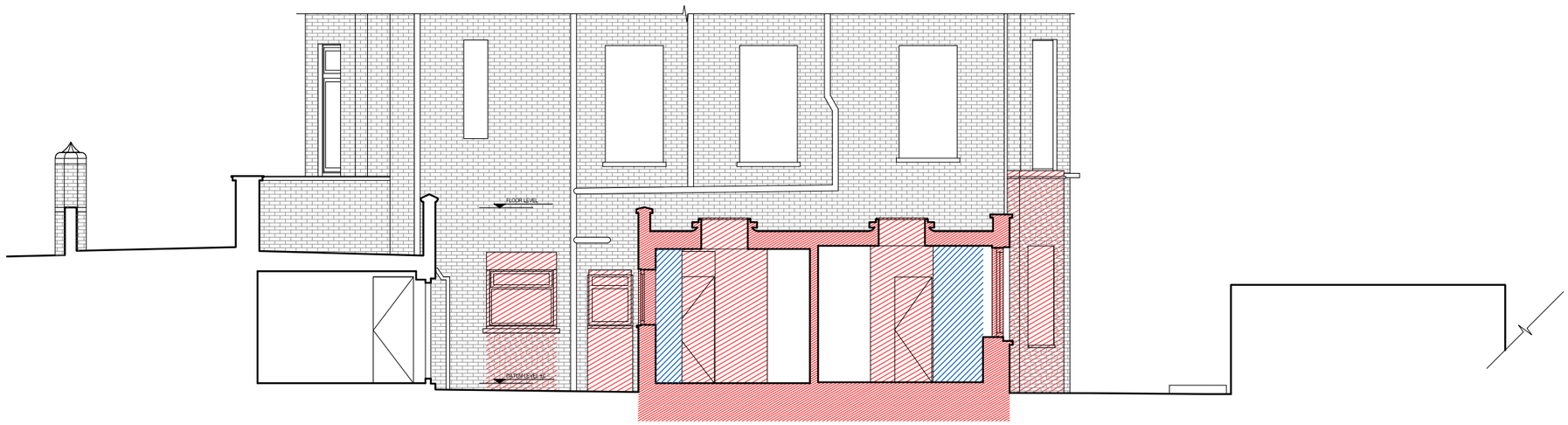

LBMV architects

Luigi Montefusco Ltd
27 Elizabeth Mews
NW3 4UH London
T+44 (0) 207 483 3880
info@lbmvarchitects.com
www.lbmvarchitects.com

DRAWINGS STATUS		DRAWN	CHECKED
PLANNING PERMISSION	A3	MC, UG	LM
PROJECT TITLE		DATE	SCALE
PLANNING APPLICATION / LISTED BUILDING CONSENT 06 Lyndhurst Gardens NW3 5NR		12.12.2016	1:100@A3
		DRAWING TITLE	
		EXISTING SECTIONS	
		JOB NO	DRAWING NO
		0050	A1008

GENERAL NOTE
- This drawing should be removed from currency immediately when a revised version is issued.
- All dimensions to be checked on site by the contractor. Discrepancies to be reported before proceeding with the works.
- This drawing is copyrighted.
- All dimensions in mm's.

LEGEND
PROPOSED DEMOLITION
PROPOSED DEMOLITION OF ORIGINAL WALLS

1.50 0 1 2 m
1.100 0 1 5 m
1:500 0 10 20 m

REV	DESCRIPTION	DATE	NAME

DETAIL 01

SCALE 1:50

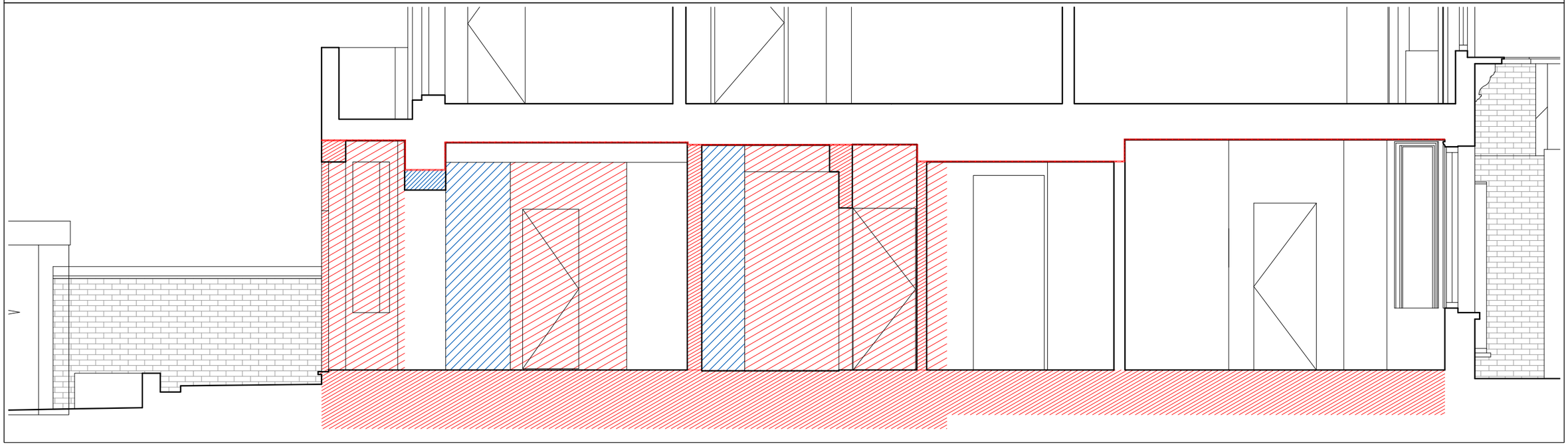

DETAIL 02

SCALE 1:50

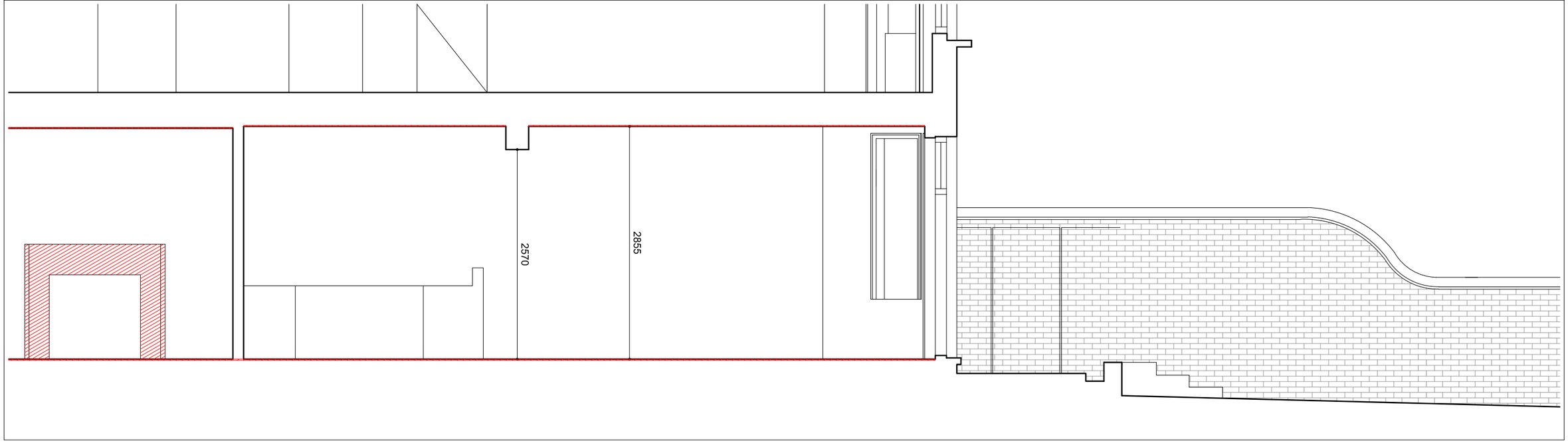

LBMV architects

Luigi Montefusco Ltd
27 Elizabeth Mews
NW3 4UH London
T+44 (0) 207 483 3880
info@lbmvarchitects.com
www.lbmvarchitects.com

DRAWINGS STATUS: PLANNING PERMISSION	A3	DRAWN: MC, UG	CHECKED: LM
PROJECT TITLE: PLANNING APPLICATION / LISTED BUILDING CONSENT 06 Lyndhurst Gardens NW3 5NR		DATE: 12.12.2016	SCALE: 1:50@A3
		DRAWING TITLE: DETAILS	
		JOB NO: 0050	DRAWING NO: A1009

GENERAL NOTE
- This drawing should be removed from currency immediately when a revised version is issued.
- All dimensions to be checked on site by the contractor. Discrepancies to be reported before proceeding with the works.
- This drawing is copyrighted.
- All dimensions in mm's.

LEGEND
PROPOSED DEMOLITION
PROPOSED DEMOLITION OF ORIGINAL WALLS

1.50 0 1 2 m
1.100 0 1 5 m
1:500 0 10 20 m

REV	DESCRIPTION	DATE	NAME