



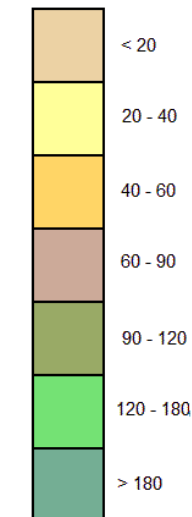
General

- ✱ Specified Site
- Specified Buffer(s)
- ✕ Bearing Reference Point

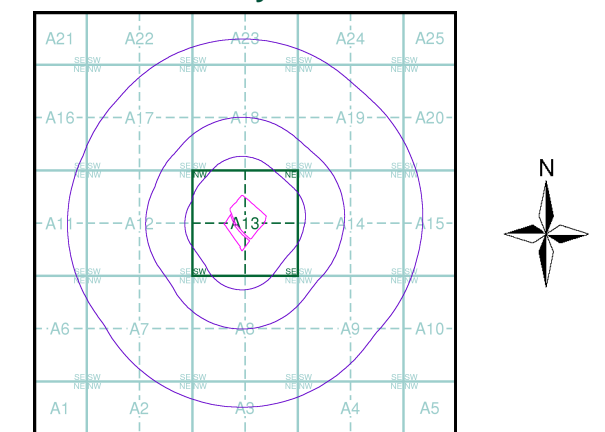
Urban Soil Chemistry Chromium

● BGS Urban Soil Chemistry Measured Concentration Values (mg/kg)

Chromium Concentrations mg/kg



Urban Soil Chemistry Chromium - Slice A



Order Details

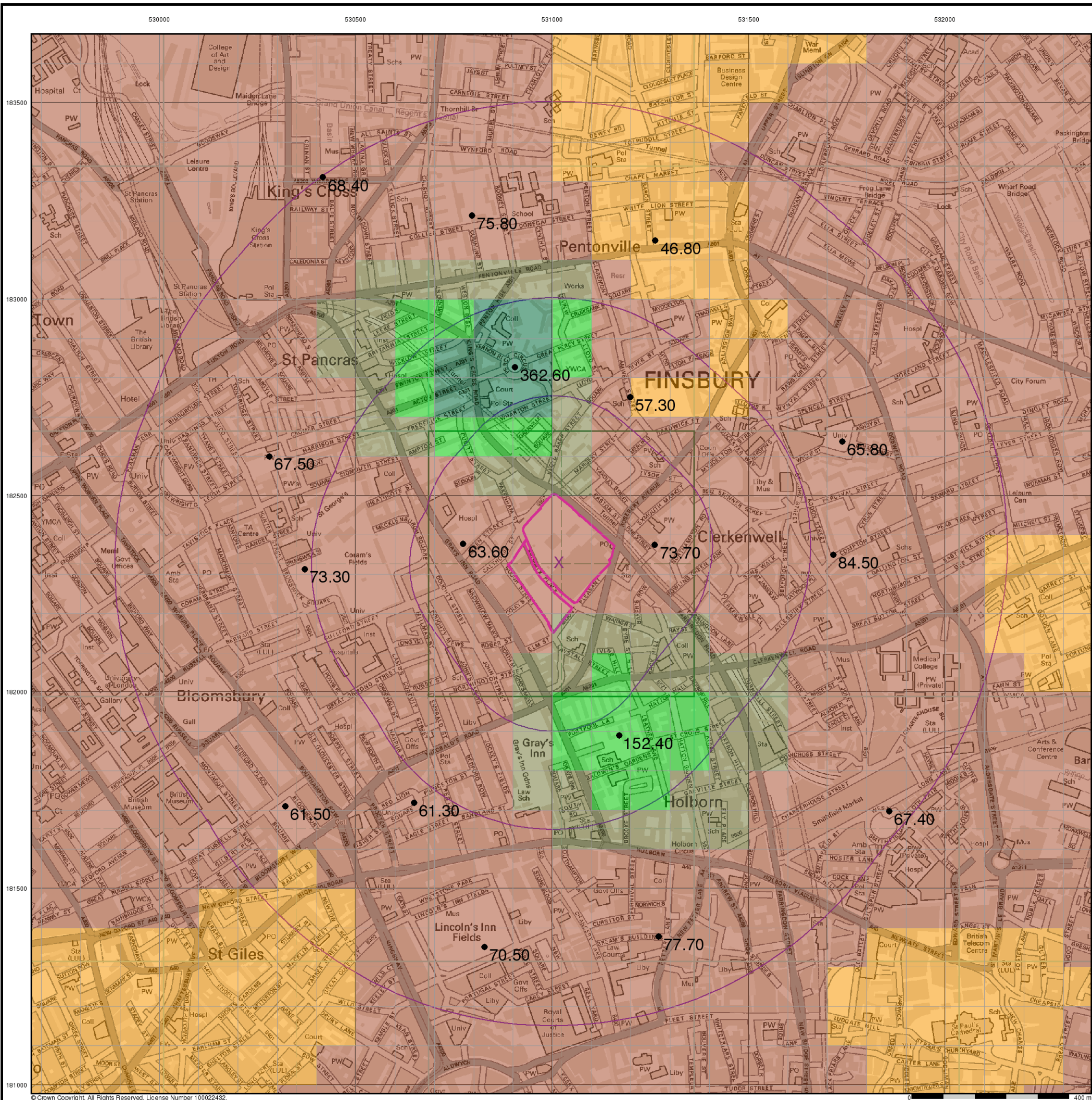
Order Details: 88064573_1_1
 Customer Ref: WIE13235
 National Grid Reference: 531020, 182330
 Slice: A
 Site Area (Ha): 4.82
 Search Buffer (m): 1000

Site Details

Mount Pleasant Sorting Office, Calthorpe Street, LONDON, EC1A 1BB



Tel: 0844 844 9952
 Fax: 0844 844 9951
 Web: www.envirocheck.co.uk





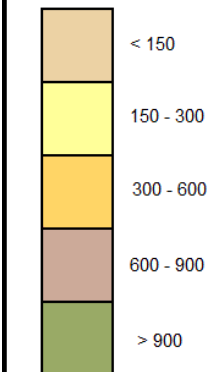
General

- ✱ Specified Site
- Specified Buffer(s)
- ✕ Bearing Reference Point

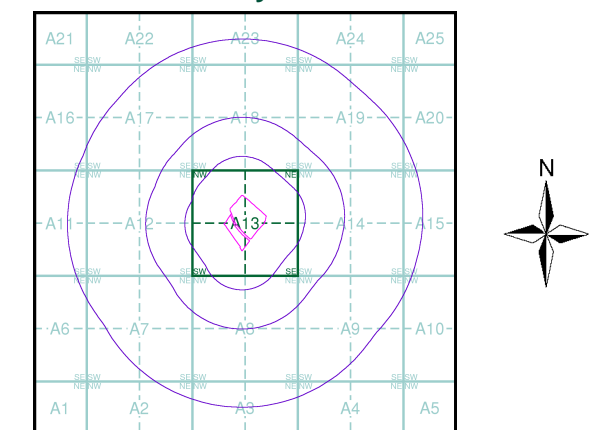
Urban Soil Chemistry Lead

● BGS Urban Soil Chemistry Measured Concentration Values (mg/kg)

Lead Concentrations mg/kg



Urban Soil Chemistry Lead - Slice A



Order Details

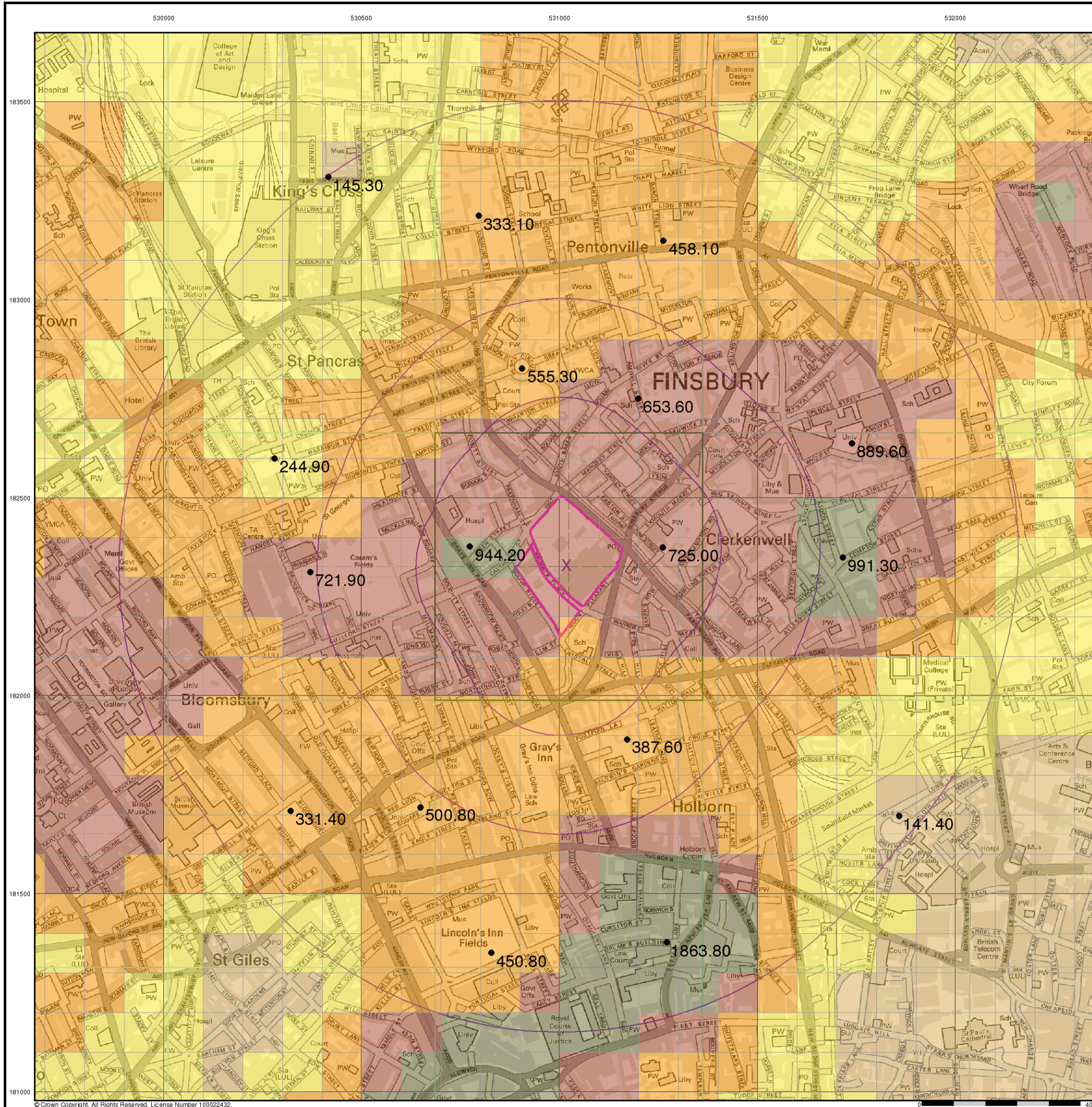
Order Details: 88064573_1_1
 Customer Ref: WIE13235
 National Grid Reference: 531020, 182330
 Slice: A
 Site Area (Ha): 4.82
 Search Buffer (m): 1000

Site Details

Mount Pleasant Sorting Office, Calthorpe Street, LONDON, EC1A 1BB



Tel: 0844 844 9952
 Fax: 0844 844 9951
 Web: www.envirocheck.co.uk





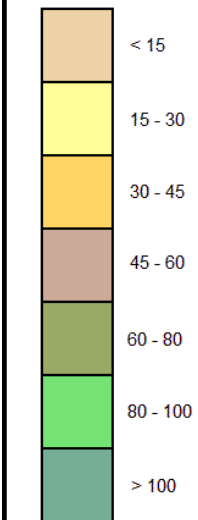
General

- Specified Site
- Specified Buffer(s)
- x Bearing Reference Point

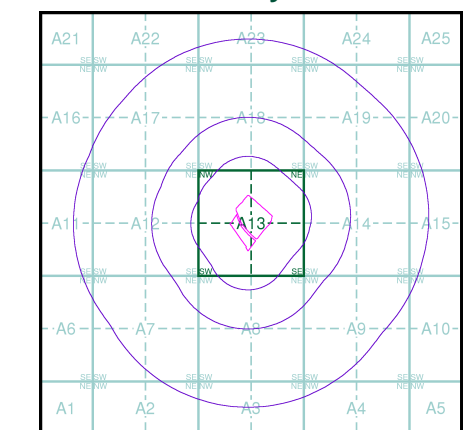
Urban Soil Chemistry Nickel

● BGS Urban Soil Chemistry Measured Concentration Values (mg/kg)

Nickel Concentrations mg/kg



Urban Soil Chemistry Nickel - Slice A



Order Details

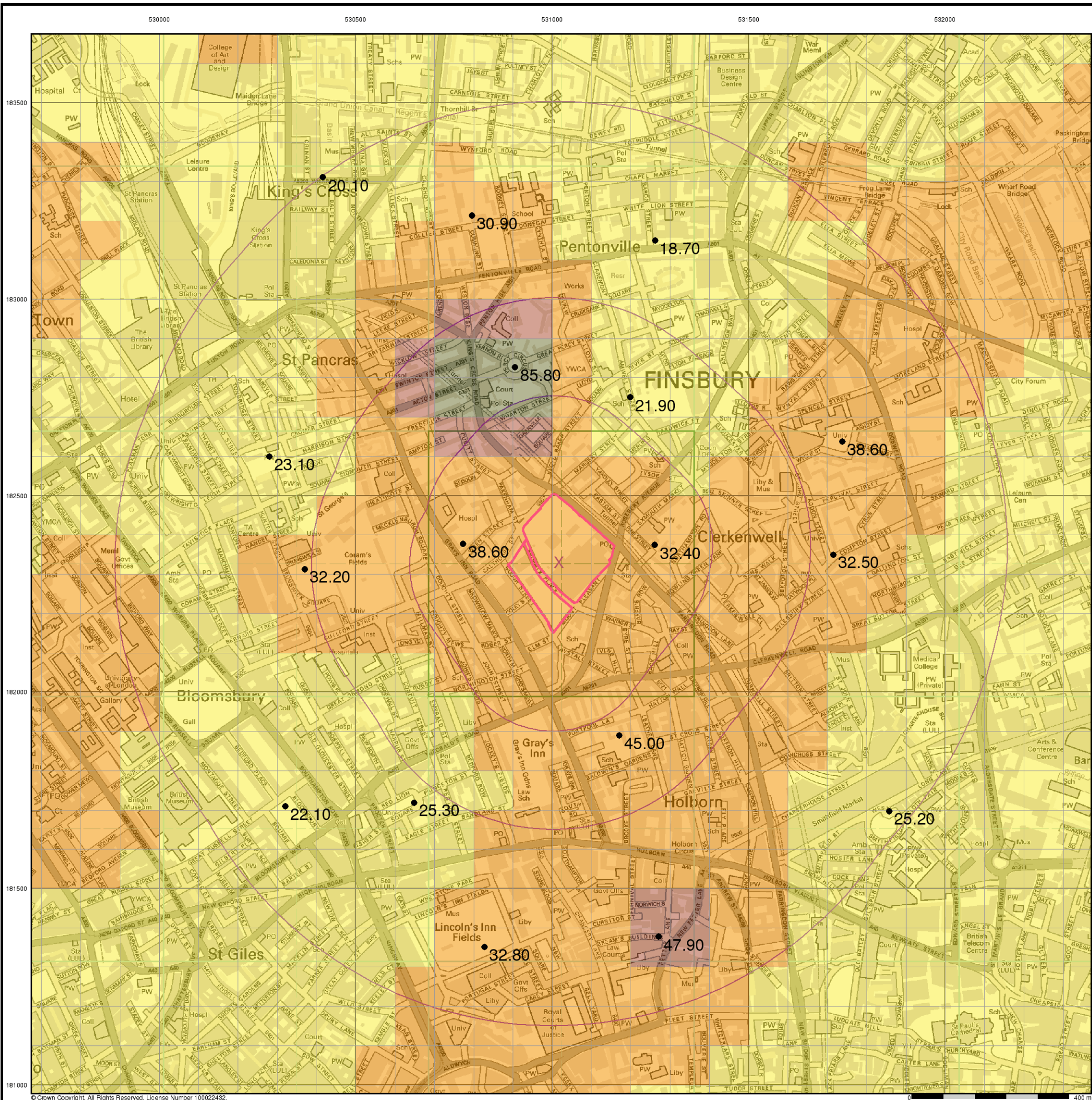
Order Details: 88064573_1_1
 Customer Ref: WIE13235
 National Grid Reference: 531020, 182330
 Slice: A
 Site Area (Ha): 4.82
 Search Buffer (m): 1000

Site Details

Mount Pleasant Sorting Office, Calthorpe Street, LONDON, EC1A 1BB



Tel: 0844 844 9952
 Fax: 0844 844 9951
 Web: www.envirocheck.co.uk



© Crown Copyright. All Rights Reserved. License Number 100022432.

Envirocheck[®] Report:

Historical Data Report Datasheet

Order Details:

Order Number:

88064573_1_1

Customer Reference:

WIE13235

National Grid Reference:

531020, 182330

Slice:

A

Site Area (Ha):

4.82

Search Buffer (m):

1000

Site Details:

Mount Pleasant Sorting Office

Calthorpe Street

LONDON

EC1A 1BB

Client Details:

Ms C Wilkinson

Waterman Infrastructure & Environment Ltd

Clink Street

Pickfords Wharf

London

SE1 9DG

Report Section	Page Number
Summary	-
Historical Building Plans Information	1
Historical Land Use Information	19
Historical Tanks and Energy Facilities	21
Historical Map List	22
Useful Contacts and Further Information	25

Introduction

The Environment Act 1995 has made site sensitivity a key issue, as the legislation pays as much attention to the pathways by which contamination could spread, and to the vulnerable targets of contamination, as it does the potential sources of contamination. For this reason, Landmark's Site Sensitivity maps and Datasheet(s) place great emphasis on statutory data provided by the Environment Agency and the Scottish Environment Protection Agency; it also incorporates data from Natural England (and the Scottish and Welsh equivalents) and Local Authorities; and highlights hydrogeological features required by environmental and geotechnical consultants. It does not include any information concerning past uses of land. The datasheet is produced by querying the Landmark database to a distance defined by the client from a site boundary provided by the client.

In the attached datasheet the National Grid References (NGRs) are rounded to the nearest 10m in accordance with Landmark's agreements with a number of Data Suppliers.

Copyright Notice

© Landmark Information Group Limited 2016. The Copyright on the information and data and its format as contained in this Envirocheck® Report ("Report") is the property of Landmark Information Group Limited ("Landmark") and several other Data Providers, including (but not limited to) Ordnance Survey, British Geological Survey, the Environment Agency and Natural England, and must not be reproduced in whole or in part by photocopying or any other method. The Report is supplied under Landmark's Terms and Conditions accepted by the Customer. A copy of Landmark's Terms and Conditions can be found with the Index Map for this report. Additional copies of the Report may be obtained from Landmark, subject to Landmark's charges in force from time to time. The Copyright, design rights and any other intellectual rights shall remain the exclusive property of Landmark and /or other Data providers, whose Copyright material has been included in this Report.

Report Version v50.0

Data Type	Page Number	On Site	0 to 250m	251 to 500m	501 to 1000m
Historical Building Plans Information					
Areas Cleared Due To Enemy Action	pg 1	1	24	58	141
Above Ground Fuel Tanks (100m)	pg 11	2	2	n/a	n/a
Asbestos (100m)	pg 11	33	42	n/a	n/a
Benzene/Benzole/Naphtha, Naphthalene/Kerosene (100m)				n/a	n/a
Electricity Generation (100m)	pg 15		6	n/a	n/a
Electricity Sub-Station (100m)	pg 15		7	n/a	n/a
Gas Industry (100m)	pg 16		2	n/a	n/a
Gas Storage (100m)				n/a	n/a
Gas Use (100m)	pg 16		4	n/a	n/a
Oil Industry (100m)				n/a	n/a
Oil Storage (100m)				n/a	n/a
Oil Use (100m)	pg 16		2	n/a	n/a
Paint based Oils (100m)				n/a	n/a
Paraffin (100m)				n/a	n/a
Petrol and Diesel Industry (100m)				n/a	n/a
Petrol and Diesel Storage (100m)	pg 16	4		n/a	n/a
Petrol and Diesel Use (100m)	pg 16		3	n/a	n/a
Potential Fuel Gas (100m)				n/a	n/a
Potential Fuel Oil (100m)	pg 16		1	n/a	n/a
Potential Fuel Use (100m)				n/a	n/a
Potential Petrol and Diesel (100m)				n/a	n/a
Potential Tanks (100m)				n/a	n/a
Potentially Fuel-related Tanks (100m)	pg 16		5	n/a	n/a
Underground Fuel Tanks (100m)	pg 17	17	7	n/a	n/a
Historical Land Use Information					
Former Marshes					
Historical Flood Liabilities					
Potentially Contaminative Industrial Uses (Past Land Use)	pg 19		5	6	22
Potentially Infilled Land (Non-Water)					
Potentially Infilled Land (Water)					

Data Type	Page Number	On Site	0 to 250m	251 to 500m	501 to 1000m
Historical Tanks and Energy Facilities					
Electrical Sub Station Facilities (100m)	pg 21		5	n/a	n/a
Electricity Industry Facilities (100m)				n/a	n/a
Gas Industry Facilities (100m)				n/a	n/a
Gas Monitoring Facilities (100m)				n/a	n/a
Miscellaneous Power Facilities (100m)				n/a	n/a
Oil Industry Facilities (100m)				n/a	n/a
Petroleum Storage Facilities (100m)				n/a	n/a
Potential Tanks (100m)	pg 21	4	2	n/a	n/a
Tanks (100m)				n/a	n/a

Map ID	Details	Quadrant Reference (Compass Direction)	Estimated Distance From Site	Contact	NGR
1	Areas Cleared Due To Enemy Action Use: Areas Cleared Due To Enemy Action Plan Name: 071_005_1951_geo1	A13SW (SW)	0	1	530955 182250
2	Areas Cleared Due To Enemy Action Use: Areas Cleared Due To Enemy Action Plan Name: 071_005_1960_geo1	A13SW (SW)	12	1	530919 182258
3	Areas Cleared Due To Enemy Action Use: Areas Cleared Due To Enemy Action Plan Name: 071_005_1951_geo1	A13SW (SW)	12	1	530919 182258
4	Areas Cleared Due To Enemy Action Use: Areas Cleared Due To Enemy Action Plan Name: 071_004_1951_geo1	A13SE (S)	16	1	531037 182168
5	Areas Cleared Due To Enemy Action Use: Areas Cleared Due To Enemy Action Plan Name: 071_005_1960_geo1	A13SW (SW)	25	1	530904 182257
6	Areas Cleared Due To Enemy Action Use: Areas Cleared Due To Enemy Action Plan Name: 071_005_1951_geo1	A13SW (SW)	25	1	530904 182257
7	Areas Cleared Due To Enemy Action Use: Areas Cleared Due To Enemy Action Plan Name: 071_004_1960_geo1	A13SE (S)	40	1	531031 182123
8	Areas Cleared Due To Enemy Action Use: Areas Cleared Due To Enemy Action Plan Name: 071_004_1967_geo1	A13SE (S)	40	1	531031 182123
9	Areas Cleared Due To Enemy Action Use: Areas Cleared Due To Enemy Action Plan Name: 071_004_1951_geo1	A13SE (S)	40	1	531031 182123
10	Areas Cleared Due To Enemy Action Use: Areas Cleared Due To Enemy Action Plan Name: 071_003_1960_geo1	A13SE (S)	70	1	531045 182094
11	Areas Cleared Due To Enemy Action Use: Areas Cleared Due To Enemy Action Plan Name: 071_003_1951_geo1	A13SE (S)	70	1	531045 182094
12	Areas Cleared Due To Enemy Action Use: Areas Cleared Due To Enemy Action Plan Name: 071_004_1951_geo1	A13SE (SE)	95	1	531144 182178
13	Areas Cleared Due To Enemy Action Use: Areas Cleared Due To Enemy Action Plan Name: 071_003_1951_geo1	A13SW (SW)	97	1	530884 182160
14	Areas Cleared Due To Enemy Action Use: Areas Cleared Due To Enemy Action Plan Name: 071_003_1951_geo1	A13SW (SW)	97	1	530914 182109
15	Areas Cleared Due To Enemy Action Use: Areas Cleared Due To Enemy Action Plan Name: 071_004_1951_geo1	A13SE (SE)	109	1	531129 182136
16	Areas Cleared Due To Enemy Action Use: Areas Cleared Due To Enemy Action Plan Name: 071_006_1951_geo1	A13NW (NW)	120	1	530893 182565
17	Areas Cleared Due To Enemy Action Use: Areas Cleared Due To Enemy Action Plan Name: 071_003_1951_geo1	A13SW (S)	138	1	530962 182018
18	Areas Cleared Due To Enemy Action Use: Areas Cleared Due To Enemy Action Plan Name: 071_004_1951_geo1	A13SE (SE)	142	1	531191 182162
19	Areas Cleared Due To Enemy Action Use: Areas Cleared Due To Enemy Action Plan Name: 071_003_1951_geo1	A13SW (SW)	143	1	530858 182116
20	Areas Cleared Due To Enemy Action Use: Areas Cleared Due To Enemy Action Plan Name: 071_005_1951_geo1	A13SW (W)	148	1	530748 182275
21	Areas Cleared Due To Enemy Action Use: Areas Cleared Due To Enemy Action Plan Name: 071_003_1951_geo1	A13SW (S)	162	1	530916 182013

Map ID	Details	Quadrant Reference (Compass Direction)	Estimated Distance From Site	Contact	NGR
22	Areas Cleared Due To Enemy Action Use: Areas Cleared Due To Enemy Action Plan Name: 071_035_1951_geo1	A13NE (NE)	165	1	531265 182498
23	Areas Cleared Due To Enemy Action Use: Areas Cleared Due To Enemy Action Plan Name: 071_005_1951_geo1	A13NW (W)	180	1	530712 182358
24	Areas Cleared Due To Enemy Action Use: Areas Cleared Due To Enemy Action Plan Name: 071_003_1951_geo1	A8NW (S)	210	1	530899 181968
25	Areas Cleared Due To Enemy Action Use: Areas Cleared Due To Enemy Action Plan Name: 071_002_1951_geo1	A8NW (S)	227	1	530870 181966
26	Areas Cleared Due To Enemy Action Use: Areas Cleared Due To Enemy Action Plan Name: 071_002_1957_geo1	A8NW (SW)	261	1	530840 181946
27	Areas Cleared Due To Enemy Action Use: Areas Cleared Due To Enemy Action Plan Name: 061_125_1958_geo1	A8NE (S)	262	1	531056 181894
28	Areas Cleared Due To Enemy Action Use: Areas Cleared Due To Enemy Action Plan Name: 071_006_1960_geo1	A13NW (NW)	262	1	530769 182636
29	Areas Cleared Due To Enemy Action Use: Areas Cleared Due To Enemy Action Plan Name: 071_006_1967_geo1	A13NW (NW)	262	1	530769 182636
30	Areas Cleared Due To Enemy Action Use: Areas Cleared Due To Enemy Action Plan Name: 071_006_1951_geo1	A13NW (NW)	262	1	530769 182636
31	Areas Cleared Due To Enemy Action Use: Areas Cleared Due To Enemy Action Plan Name: 061_128_1940_geo1	A14SW (E)	269	1	531378 182193
32	Areas Cleared Due To Enemy Action Use: Areas Cleared Due To Enemy Action Plan Name: 071_002_1957_geo1	A13SW (SW)	276	1	530768 182004
33	Areas Cleared Due To Enemy Action Use: Areas Cleared Due To Enemy Action Plan Name: 071_002_1951_geo1	A13SW (SW)	276	1	530768 182004
34	Areas Cleared Due To Enemy Action Use: Areas Cleared Due To Enemy Action Plan Name: 071_002_1951_geo1	A8NW (S)	284	1	530857 181907
35	Areas Cleared Due To Enemy Action Use: Areas Cleared Due To Enemy Action Plan Name: 071_002_1951_geo1	A8NW (SW)	301	1	530838 181899
36	Areas Cleared Due To Enemy Action Use: Areas Cleared Due To Enemy Action Plan Name: 061_126_1954_geo1	A8NE (SE)	324	1	531248 181939
37	Areas Cleared Due To Enemy Action Use: Areas Cleared Due To Enemy Action Plan Name: 071_002_1951_geo1	A8NW (SW)	345	1	530802 181870
38	Areas Cleared Due To Enemy Action Use: Areas Cleared Due To Enemy Action Plan Name: 061_126_1954_geo1	A14SW (SE)	351	1	531362 182043
39	Areas Cleared Due To Enemy Action Use: Areas Cleared Due To Enemy Action Plan Name: 061_126_1954_geo1	A13SE (SE)	354	1	531349 182020
40	Areas Cleared Due To Enemy Action Use: Areas Cleared Due To Enemy Action Plan Name: 061_128_1940_geo1	A14SW (E)	361	1	531462 182153
41	Areas Cleared Due To Enemy Action Use: Areas Cleared Due To Enemy Action Plan Name: 071_002_1951_geo1	A8NW (SW)	362	1	530730 181913
42	Areas Cleared Due To Enemy Action Use: Areas Cleared Due To Enemy Action Plan Name: 061_125_1960_geo1	A8NE (SE)	367	1	531240 181870

Map ID	Details	Quadrant Reference (Compass Direction)	Estimated Distance From Site	Contact	NGR
43	Areas Cleared Due To Enemy Action Use: Areas Cleared Due To Enemy Action Plan Name: 061_125_1958_geo1	A8NE (SE)	367	1	531240 181870
44	Areas Cleared Due To Enemy Action Use: Areas Cleared Due To Enemy Action Plan Name: 071_002_1951_geo1	A7NE (SW)	369	1	530675 181982
45	Areas Cleared Due To Enemy Action Use: Areas Cleared Due To Enemy Action Plan Name: 071_002_1951_geo1	A8NW (SW)	372	1	530716 181913
46	Areas Cleared Due To Enemy Action Use: Areas Cleared Due To Enemy Action Plan Name: 071_002_1957_geo1	A8NW (SW)	372	1	530716 181913
47	Areas Cleared Due To Enemy Action Use: Areas Cleared Due To Enemy Action Plan Name: 061_126_1954_geo1	A8NE (SE)	376	1	531320 181947
48	Areas Cleared Due To Enemy Action Use: Areas Cleared Due To Enemy Action Plan Name: 071_002_1951_geo1	A8NW (SW)	379	1	530692 181933
49	Areas Cleared Due To Enemy Action Use: Areas Cleared Due To Enemy Action Plan Name: 071_002_1951_geo1	A8NW (SW)	380	1	530767 181853
50	Areas Cleared Due To Enemy Action Use: Areas Cleared Due To Enemy Action Plan Name: 061_124_1956_geo1	A8NE (S)	381	1	531169 181806
51	Areas Cleared Due To Enemy Action Use: Areas Cleared Due To Enemy Action Plan Name: 061_124_1956_geo1	A8NE (S)	382	1	531139 181793
52	Areas Cleared Due To Enemy Action Use: Areas Cleared Due To Enemy Action Plan Name: 063_205_1946_geo1	A8NW (SW)	382	1	530689 181933
53	Areas Cleared Due To Enemy Action Use: Areas Cleared Due To Enemy Action Plan Name: 061_124_1956_geo1	A8NE (S)	385	1	531194 181815
54	Areas Cleared Due To Enemy Action Use: Areas Cleared Due To Enemy Action Plan Name: 061_125_1960_geo1	A8NE (S)	385	1	531194 181814
55	Areas Cleared Due To Enemy Action Use: Areas Cleared Due To Enemy Action Plan Name: 061_125_1966_geo1	A8NE (S)	385	1	531194 181814
56	Areas Cleared Due To Enemy Action Use: Areas Cleared Due To Enemy Action Plan Name: 061_125_1958_geo1	A8NE (S)	385	1	531194 181814
57	Areas Cleared Due To Enemy Action Use: Areas Cleared Due To Enemy Action Plan Name: 061_130_1960_geo1	A14NW (E)	386	1	531543 182398
58	Areas Cleared Due To Enemy Action Use: Areas Cleared Due To Enemy Action Plan Name: 061_130_1966_geo1	A14NW (E)	386	1	531543 182398
59	Areas Cleared Due To Enemy Action Use: Areas Cleared Due To Enemy Action Plan Name: 061_130_1958_geo1	A14NW (E)	386	1	531543 182398
60	Areas Cleared Due To Enemy Action Use: Areas Cleared Due To Enemy Action Plan Name: 061_130_1970_geo1	A14NW (E)	386	1	531543 182398
61	Areas Cleared Due To Enemy Action Use: Areas Cleared Due To Enemy Action Plan Name: 071_002_1957_geo1	A8NW (SW)	391	1	530722 181878
62	Areas Cleared Due To Enemy Action Use: Areas Cleared Due To Enemy Action Plan Name: 061_125_1970_geo1	A8NE (S)	403	1	531194 181795
63	Areas Cleared Due To Enemy Action Use: Areas Cleared Due To Enemy Action Plan Name: 061_126_1954_geo1	A14SW (SE)	405	1	531413 182019

Map ID	Details	Quadrant Reference (Compass Direction)	Estimated Distance From Site	Contact	NGR
64	Areas Cleared Due To Enemy Action Use: Areas Cleared Due To Enemy Action Plan Name: 063_205_1946_geo1	A7NE (SW)	416	1	530662 181911
65	Areas Cleared Due To Enemy Action Use: Areas Cleared Due To Enemy Action Plan Name: 071_002_1951_geo1	A8NW (SW)	422	1	530734 181825
66	Areas Cleared Due To Enemy Action Use: Areas Cleared Due To Enemy Action Plan Name: 063_205_1946_geo1	A8NW (SW)	424	1	530735 181822
67	Areas Cleared Due To Enemy Action Use: Areas Cleared Due To Enemy Action Plan Name: 061_126_1954_geo1	A9NW (SE)	429	1	531399 181963
68	Areas Cleared Due To Enemy Action Use: Areas Cleared Due To Enemy Action Plan Name: 061_125_1958_geo1	A8NE (SE)	432	1	531249 181795
69	Areas Cleared Due To Enemy Action Use: Areas Cleared Due To Enemy Action Plan Name: 071_002_1951_geo1	A8NW (S)	438	1	530801 181761
70	Areas Cleared Due To Enemy Action Use: Areas Cleared Due To Enemy Action Plan Name: 061_129_1960_geo1	A14SW (E)	449	1	531590 182251
71	Areas Cleared Due To Enemy Action Use: Areas Cleared Due To Enemy Action Plan Name: 061_129_1958_geo1	A14SW (E)	449	1	531590 182251
72	Areas Cleared Due To Enemy Action Use: Areas Cleared Due To Enemy Action Plan Name: 063_205_1946_geo1	A7NE (SW)	449	1	530627 181904
73	Areas Cleared Due To Enemy Action Use: Areas Cleared Due To Enemy Action Plan Name: 063_204_1958_geo1	A8NW (S)	450	1	530943 181705
74	Areas Cleared Due To Enemy Action Use: Areas Cleared Due To Enemy Action Plan Name: 061_127_1940_geo1	A14SW (SE)	458	1	531522 182067
75	Areas Cleared Due To Enemy Action Use: Areas Cleared Due To Enemy Action Plan Name: 061_126_1954_geo1	A9NW (SE)	464	1	531400 181906
76	Areas Cleared Due To Enemy Action Use: Areas Cleared Due To Enemy Action Plan Name: 061_126_1954_geo1	A9NW (SE)	465	1	531370 181866
77	Areas Cleared Due To Enemy Action Use: Areas Cleared Due To Enemy Action Plan Name: 063_205_1946_geo1	A8NW (SW)	471	1	530687 181801
78	Areas Cleared Due To Enemy Action Use: Areas Cleared Due To Enemy Action Plan Name: 061_127_1958_geo1	A14SW (E)	481	1	531581 182123
79	Areas Cleared Due To Enemy Action Use: Areas Cleared Due To Enemy Action Plan Name: 061_127_1960_geo1	A14SW (E)	481	1	531581 182123
80	Areas Cleared Due To Enemy Action Use: Areas Cleared Due To Enemy Action Plan Name: 061_127_1966_geo1	A14SW (E)	481	1	531581 182123
81	Areas Cleared Due To Enemy Action Use: Areas Cleared Due To Enemy Action Plan Name: 061_127_1940_geo1	A14SW (E)	481	1	531581 182123
82	Areas Cleared Due To Enemy Action Use: Areas Cleared Due To Enemy Action Plan Name: 063_205_1946_geo1	A7NE (SW)	490	1	530588 181889
83	Areas Cleared Due To Enemy Action Use: Areas Cleared Due To Enemy Action Plan Name: 063_205_1946_geo1	A8NW (SW)	495	1	530724 181741
84	Areas Cleared Due To Enemy Action Use: Areas Cleared Due To Enemy Action Plan Name: 061_127_1960_geo1	A14SW (SE)	501	1	531523 181997

Map ID	Details	Quadrant Reference (Compass Direction)	Estimated Distance From Site	Contact	NGR
85	Areas Cleared Due To Enemy Action Use: Areas Cleared Due To Enemy Action Plan Name: 061_127_1966_geo1	A14SW (SE)	501	1	531523 181997
86	Areas Cleared Due To Enemy Action Use: Areas Cleared Due To Enemy Action Plan Name: 061_127_1958_geo1	A14SW (SE)	501	1	531523 181997
87	Areas Cleared Due To Enemy Action Use: Areas Cleared Due To Enemy Action Plan Name: 071_010_1951_geo1	A18SW (N)	504	1	530794 182962
88	Areas Cleared Due To Enemy Action Use: Areas Cleared Due To Enemy Action Plan Name: 061_126_1954_geo1	A9NW (SE)	521	1	531415 181833
89	Areas Cleared Due To Enemy Action Use: Areas Cleared Due To Enemy Action Plan Name: 057_045_1948_geo1	A9NW (SE)	529	1	531388 181787
90	Areas Cleared Due To Enemy Action Use: Areas Cleared Due To Enemy Action Plan Name: 063_205_1946_geo1	A7NE (SW)	540	1	530603 181787
91	Areas Cleared Due To Enemy Action Use: Areas Cleared Due To Enemy Action Plan Name: 071_008_1951_geo2	A17SE (NW)	541	1	530513 182768
92	Areas Cleared Due To Enemy Action Use: Areas Cleared Due To Enemy Action Plan Name: 057_045_1948_geo1	A9NW (SE)	551	1	531424 181795
93	Areas Cleared Due To Enemy Action Use: Areas Cleared Due To Enemy Action Plan Name: 061_132_1960_geo1	A14SW (E)	554	1	531642 182082
94	Areas Cleared Due To Enemy Action Use: Areas Cleared Due To Enemy Action Plan Name: 061_132_1958_geo1	A14SW (E)	554	1	531642 182082
95	Areas Cleared Due To Enemy Action Use: Areas Cleared Due To Enemy Action Plan Name: 063_205_1946_geo1	A7NE (SW)	558	1	530524 181865
96	Areas Cleared Due To Enemy Action Use: Areas Cleared Due To Enemy Action Plan Name: 061_126_1954_geo1	A9NW (SE)	561	1	531475 181844
97	Areas Cleared Due To Enemy Action Use: Areas Cleared Due To Enemy Action Plan Name: 063_205_1946_geo1	A7NE (SW)	564	1	530603 181752
98	Areas Cleared Due To Enemy Action Use: Areas Cleared Due To Enemy Action Plan Name: 071_008_1951_geo2	A17SE (NW)	568	1	530506 182801
99	Areas Cleared Due To Enemy Action Use: Areas Cleared Due To Enemy Action Plan Name: 071_009_1951_geo1	A17SE (NW)	568	1	530580 182884
100	Areas Cleared Due To Enemy Action Use: Areas Cleared Due To Enemy Action Plan Name: 063_205_1946_geo1	A7NE (SW)	574	1	530574 181769
101	Areas Cleared Due To Enemy Action Use: Areas Cleared Due To Enemy Action Plan Name: 071_009_1951_geo1	A17SE (NW)	577	1	530558 182874
102	Areas Cleared Due To Enemy Action Use: Areas Cleared Due To Enemy Action Plan Name: 063_204_1958_geo1	A8SW (S)	585	1	530855 181585
103	Areas Cleared Due To Enemy Action Use: Areas Cleared Due To Enemy Action Plan Name: 057_045_1948_geo1	A9NW (SE)	586	1	531480 181809
104	Areas Cleared Due To Enemy Action Use: Areas Cleared Due To Enemy Action Plan Name: 071_009_1951_geo1	A17SE (NW)	593	1	530599 182938
105	Areas Cleared Due To Enemy Action Use: Areas Cleared Due To Enemy Action Plan Name: 071_009_1951_geo1	A17SE (NW)	595	1	530658 182989

Map ID	Details	Quadrant Reference (Compass Direction)	Estimated Distance From Site	Contact	NGR
106	Areas Cleared Due To Enemy Action Use: Areas Cleared Due To Enemy Action Plan Name: 063_203_1958_geo1	A7SE (SW)	618	1	530659 181636
107	Areas Cleared Due To Enemy Action Use: Areas Cleared Due To Enemy Action Plan Name: 061_132_1960_geo1	A14SW (SE)	619	1	531691 182033
108	Areas Cleared Due To Enemy Action Use: Areas Cleared Due To Enemy Action Plan Name: 061_132_1958_geo1	A14SW (SE)	619	1	531691 182033
109	Areas Cleared Due To Enemy Action Use: Areas Cleared Due To Enemy Action Plan Name: 071_009_1951_geo1	A17SE (NW)	619	1	530593 182968
110	Areas Cleared Due To Enemy Action Use: Areas Cleared Due To Enemy Action Plan Name: 057_045_1948_geo1	A9NW (SE)	620	1	531445 181716
111	Areas Cleared Due To Enemy Action Use: Areas Cleared Due To Enemy Action Plan Name: 071_011_1951_geo1	A18NW (N)	626	1	530997 183129
112	Areas Cleared Due To Enemy Action Use: Areas Cleared Due To Enemy Action Plan Name: 071_009_1951_geo1	A17SE (NW)	628	1	530562 182953
113	Areas Cleared Due To Enemy Action Use: Areas Cleared Due To Enemy Action Plan Name: 057_046_1960_geo1	A9NW (SE)	630	1	531552 181833
114	Areas Cleared Due To Enemy Action Use: Areas Cleared Due To Enemy Action Plan Name: 061_127_1958_geo1	A9NW (SE)	634	1	531642 181933
115	Areas Cleared Due To Enemy Action Use: Areas Cleared Due To Enemy Action Plan Name: 061_127_1960_geo1	A9NW (SE)	634	1	531642 181933
116	Areas Cleared Due To Enemy Action Use: Areas Cleared Due To Enemy Action Plan Name: 061_127_1940_geo1	A9NW (SE)	634	1	531642 181933
117	Areas Cleared Due To Enemy Action Use: Areas Cleared Due To Enemy Action Plan Name: 071_009_1951_geo1	A18NW (N)	634	1	530740 183080
118	Areas Cleared Due To Enemy Action Use: Areas Cleared Due To Enemy Action Plan Name: 063_203_1958_geo1	A7SE (SW)	636	1	530672 181607
119	Areas Cleared Due To Enemy Action Use: Areas Cleared Due To Enemy Action Plan Name: 057_045_1948_geo1	A9NW (SE)	642	1	531504 181748
120	Areas Cleared Due To Enemy Action Use: Areas Cleared Due To Enemy Action Plan Name: 071_010_1951_geo1	A18NW (N)	647	1	530827 183126
121	Areas Cleared Due To Enemy Action Use: Areas Cleared Due To Enemy Action Plan Name: 061_132_1960_geo1	A14SE (SE)	648	1	531710 182009
122	Areas Cleared Due To Enemy Action Use: Areas Cleared Due To Enemy Action Plan Name: 061_132_1966_geo1	A14SE (SE)	648	1	531710 182009
123	Areas Cleared Due To Enemy Action Use: Areas Cleared Due To Enemy Action Plan Name: 061_132_1958_geo1	A14SE (SE)	648	1	531710 182009
124	Areas Cleared Due To Enemy Action Use: Areas Cleared Due To Enemy Action Plan Name: 071_010_1951_geo1	A18NW (N)	651	1	530799 183121
125	Areas Cleared Due To Enemy Action Use: Areas Cleared Due To Enemy Action Plan Name: 071_010_1951_geo1	A18NW (N)	651	1	530842 183134
126	Areas Cleared Due To Enemy Action Use: Areas Cleared Due To Enemy Action Plan Name: 071_012_1951_geo1	A18NE (N)	652	1	531157 183137

Map ID	Details	Quadrant Reference (Compass Direction)	Estimated Distance From Site	Contact	NGR
127	Areas Cleared Due To Enemy Action Use: Areas Cleared Due To Enemy Action Plan Name: 071_010_1951_geo1	A18NW (N)	653	1	530828 183132
128	Areas Cleared Due To Enemy Action Use: Areas Cleared Due To Enemy Action Plan Name: 071_010_1951_geo1	A18NW (N)	658	1	530787 183124
129	Areas Cleared Due To Enemy Action Use: Areas Cleared Due To Enemy Action Plan Name: 071_009_1951_geo1	A17NE (NW)	659	1	530617 183038
130	Areas Cleared Due To Enemy Action Use: Areas Cleared Due To Enemy Action Plan Name: 071_010_1951_geo1	A18NW (N)	661	1	530840 183143
131	Areas Cleared Due To Enemy Action Use: Areas Cleared Due To Enemy Action Plan Name: 057_037_1954_geo1	A8SE (S)	663	1	531307 181561
132	Areas Cleared Due To Enemy Action Use: Areas Cleared Due To Enemy Action Plan Name: 057_045_1948_geo1	A9NW (SE)	665	1	531513 181723
133	Areas Cleared Due To Enemy Action Use: Areas Cleared Due To Enemy Action Plan Name: 071_008_1967_geo1	A17SE (NW)	666	1	530519 182962
134	Areas Cleared Due To Enemy Action Use: Areas Cleared Due To Enemy Action Plan Name: 071_008_1960_geo1	A17SE (NW)	667	1	530518 182963
135	Areas Cleared Due To Enemy Action Use: Areas Cleared Due To Enemy Action Plan Name: 071_008_1951_geo1	A17SE (NW)	667	1	530518 182963
136	Areas Cleared Due To Enemy Action Use: Areas Cleared Due To Enemy Action Plan Name: 071_010_1951_geo1	A18NW (N)	667	1	530953 183168
137	Areas Cleared Due To Enemy Action Use: Areas Cleared Due To Enemy Action Plan Name: 071_008_1951_geo1	A17SE (NW)	668	1	530537 182982
138	Areas Cleared Due To Enemy Action Use: Areas Cleared Due To Enemy Action Plan Name: 071_010_1951_geo1	A18NW (N)	673	1	530783 183139
139	Areas Cleared Due To Enemy Action Use: Areas Cleared Due To Enemy Action Plan Name: 061_132_1960_geo1	A9NE (SE)	678	1	531720 181968
140	Areas Cleared Due To Enemy Action Use: Areas Cleared Due To Enemy Action Plan Name: 061_132_1958_geo1	A9NE (SE)	678	1	531720 181968
141	Areas Cleared Due To Enemy Action Use: Areas Cleared Due To Enemy Action Plan Name: 057_045_1948_geo1	A9SW (SE)	687	1	531463 181641
142	Areas Cleared Due To Enemy Action Use: Areas Cleared Due To Enemy Action Plan Name: 057_047_1958_geo1	A9NE (SE)	688	1	531724 181956
143	Areas Cleared Due To Enemy Action Use: Areas Cleared Due To Enemy Action Plan Name: 057_045_1948_geo1	A9NW (SE)	692	1	531521 181691
144	Areas Cleared Due To Enemy Action Use: Areas Cleared Due To Enemy Action Plan Name: 071_009_1951_geo1	A17NE (NW)	692	1	530583 183054
145	Areas Cleared Due To Enemy Action Use: Areas Cleared Due To Enemy Action Plan Name: 071_011_1951_geo1	A18NW (N)	693	1	530916 183191
146	Areas Cleared Due To Enemy Action Use: Areas Cleared Due To Enemy Action Plan Name: 071_012_1951_geo1	A18NE (NE)	693	1	531352 183104
147	Areas Cleared Due To Enemy Action Use: Areas Cleared Due To Enemy Action Plan Name: 071_009_1951_geo1	A17NE (NW)	695	1	530662 183109

Map ID	Details	Quadrant Reference (Compass Direction)	Estimated Distance From Site	Contact	NGR
148	Areas Cleared Due To Enemy Action Use: Areas Cleared Due To Enemy Action Plan Name: 071_011_1951_geo2	A18NW (N)	695	1	530900 183190
149	Areas Cleared Due To Enemy Action Use: Areas Cleared Due To Enemy Action Plan Name: 057_047_1958_geo1	A9NE (SE)	705	1	531760 181981
150	Areas Cleared Due To Enemy Action Use: Areas Cleared Due To Enemy Action Plan Name: 061_132_1960_geo1	A9NE (SE)	705	1	531760 181981
151	Areas Cleared Due To Enemy Action Use: Areas Cleared Due To Enemy Action Plan Name: 061_132_1966_geo1	A9NE (SE)	705	1	531760 181981
152	Areas Cleared Due To Enemy Action Use: Areas Cleared Due To Enemy Action Plan Name: 061_132_1958_geo1	A9NE (SE)	705	1	531760 181981
153	Areas Cleared Due To Enemy Action Use: Areas Cleared Due To Enemy Action Plan Name: 057_046_1960_geo1	A9NW (SE)	709	1	531660 181838
154	Areas Cleared Due To Enemy Action Use: Areas Cleared Due To Enemy Action Plan Name: 057_045_1948_geo1	A9SW (SE)	711	1	531427 181579
155	Areas Cleared Due To Enemy Action Use: Areas Cleared Due To Enemy Action Plan Name: 057_037_1954_geo1	A8SE (S)	712	1	531241 181479
156	Areas Cleared Due To Enemy Action Use: Areas Cleared Due To Enemy Action Plan Name: 071_009_1951_geo1	A17NE (NW)	714	1	530629 183111
157	Areas Cleared Due To Enemy Action Use: Areas Cleared Due To Enemy Action Plan Name: 061_133_1950_geo1	A14SE (E)	719	1	531854 182191
158	Areas Cleared Due To Enemy Action Use: Areas Cleared Due To Enemy Action Plan Name: 071_011_1951_geo2	A18NW (N)	726	1	530889 183220
159	Areas Cleared Due To Enemy Action Use: Areas Cleared Due To Enemy Action Plan Name: 057_047_1958_geo1	A9NE (SE)	728	1	531754 181928
160	Areas Cleared Due To Enemy Action Use: Areas Cleared Due To Enemy Action Plan Name: 057_045_1948_geo1	A9SW (SE)	732	1	531519 181631
161	Areas Cleared Due To Enemy Action Use: Areas Cleared Due To Enemy Action Plan Name: 057_038_1954_geo1	A9SW (SE)	733	1	531382 181523
162	Areas Cleared Due To Enemy Action Use: Areas Cleared Due To Enemy Action Plan Name: 063_203_1958_geo1	A7SE (SW)	737	1	530640 181508
163	Areas Cleared Due To Enemy Action Use: Areas Cleared Due To Enemy Action Plan Name: 057_042_1950_geo1	A9NW (SE)	749	1	531569 181660
164	Areas Cleared Due To Enemy Action Use: Areas Cleared Due To Enemy Action Plan Name: 061_133_1950_geo1	A14SE (E)	750	1	531901 182270
165	Areas Cleared Due To Enemy Action Use: Areas Cleared Due To Enemy Action Plan Name: 057_037_1954_geo1	A8SE (S)	752	1	531301 181460
166	Areas Cleared Due To Enemy Action Use: Areas Cleared Due To Enemy Action Plan Name: 057_037_1954_geo1	A8SE (S)	757	1	531215 181424
167	Areas Cleared Due To Enemy Action Use: Areas Cleared Due To Enemy Action Plan Name: 057_037_1954_geo1	A8SE (S)	762	1	531353 181474
168	Areas Cleared Due To Enemy Action Use: Areas Cleared Due To Enemy Action Plan Name: 061_133_1950_geo1	A14SE (E)	762	1	531904 182215

Map ID	Details	Quadrant Reference (Compass Direction)	Estimated Distance From Site	Contact	NGR
169	Areas Cleared Due To Enemy Action Use: Areas Cleared Due To Enemy Action Plan Name: 057_038_1954_geo1	A9SW (SE)	766	1	531453 181530
170	Areas Cleared Due To Enemy Action Use: Areas Cleared Due To Enemy Action Plan Name: 057_037_1954_geo1	A8SE (S)	779	1	531300 181431
171	Areas Cleared Due To Enemy Action Use: Areas Cleared Due To Enemy Action Plan Name: 057_037_1954_geo1	A8SE (S)	787	1	531252 181404
172	Areas Cleared Due To Enemy Action Use: Areas Cleared Due To Enemy Action Plan Name: 061_133_1950_geo1	A14SE (E)	797	1	531924 182146
173	Areas Cleared Due To Enemy Action Use: Areas Cleared Due To Enemy Action Plan Name: 057_034_1950_geo1	A8SE (S)	799	1	531298 181408
174	Areas Cleared Due To Enemy Action Use: Areas Cleared Due To Enemy Action Plan Name: 057_038_1954_geo1	A9SW (SE)	799	1	531500 181525
175	Areas Cleared Due To Enemy Action Use: Areas Cleared Due To Enemy Action Plan Name: 057_042_1950_geo1	A9NW (SE)	802	1	531636 181658
176	Areas Cleared Due To Enemy Action Use: Areas Cleared Due To Enemy Action Plan Name: 071_013_1960_geo1	A19NW (NE)	805	1	531597 183059
177	Areas Cleared Due To Enemy Action Use: Areas Cleared Due To Enemy Action Plan Name: 071_013_1951_geo1	A19NW (NE)	805	1	531597 183059
178	Areas Cleared Due To Enemy Action Use: Areas Cleared Due To Enemy Action Plan Name: 071_013_1967_geo1	A19NW (NE)	805	1	531597 183059
179	Areas Cleared Due To Enemy Action Use: Areas Cleared Due To Enemy Action Plan Name: 061_133_1950_geo1	A14SE (E)	807	1	531939 182169
180	Areas Cleared Due To Enemy Action Use: Areas Cleared Due To Enemy Action Plan Name: 061_138_1958_geo1	A14SE (E)	814	1	531970 182316
181	Areas Cleared Due To Enemy Action Use: Areas Cleared Due To Enemy Action Plan Name: 071_012_1951_geo1	A18NE (N)	823	1	531287 183277
182	Areas Cleared Due To Enemy Action Use: Areas Cleared Due To Enemy Action Plan Name: 057_042_1950_geo1	A9SW (SE)	832	1	531588 181559
183	Areas Cleared Due To Enemy Action Use: Areas Cleared Due To Enemy Action Plan Name: 061_134_1950_geo1	A9NE (SE)	839	1	531900 181961
184	Areas Cleared Due To Enemy Action Use: Areas Cleared Due To Enemy Action Plan Name: 057_034_1950_geo1	A9SW (S)	842	1	531383 181392
185	Areas Cleared Due To Enemy Action Use: Areas Cleared Due To Enemy Action Plan Name: 057_038_1954_geo1	A9SW (SE)	849	1	531451 181429
186	Areas Cleared Due To Enemy Action Use: Areas Cleared Due To Enemy Action Plan Name: 057_042_1950_geo1	A9NE (SE)	857	1	531730 181690
187	Areas Cleared Due To Enemy Action Use: Areas Cleared Due To Enemy Action Plan Name: 071_013_1951_geo1	A19NW (NE)	863	1	531630 183107
188	Areas Cleared Due To Enemy Action Use: Areas Cleared Due To Enemy Action Plan Name: 071_013_1967_geo1	A19NW (NE)	863	1	531630 183107
189	Areas Cleared Due To Enemy Action Use: Areas Cleared Due To Enemy Action Plan Name: 071_013_1960_geo1	A19NW (NE)	863	1	531630 183107

Map ID	Details	Quadrant Reference (Compass Direction)	Estimated Distance From Site	Contact	NGR
190	Areas Cleared Due To Enemy Action Use: Areas Cleared Due To Enemy Action Plan Name: 057_038_1954_geo1	A9SW (SE)	870	1	531453 181406
191	Areas Cleared Due To Enemy Action Use: Areas Cleared Due To Enemy Action Plan Name: 057_038_1954_geo1	A9SW (S)	872	1	531386 181367
192	Areas Cleared Due To Enemy Action Use: Areas Cleared Due To Enemy Action Plan Name: 061_133_1950_geo1	A14SE (E)	873	1	532005 182163
193	Areas Cleared Due To Enemy Action Use: Areas Cleared Due To Enemy Action Plan Name: 057_038_1954_geo1	A9SW (SE)	877	1	531511 181435
194	Areas Cleared Due To Enemy Action Use: Areas Cleared Due To Enemy Action Plan Name: 057_034_1950_geo1	A9SW (S)	879	1	531379 181356
195	Areas Cleared Due To Enemy Action Use: Areas Cleared Due To Enemy Action Plan Name: 057_042_1950_geo1	A9SE (SE)	884	1	531715 181623
196	Areas Cleared Due To Enemy Action Use: Areas Cleared Due To Enemy Action Plan Name: 057_042_1950_geo1	A9SE (SE)	892	1	531734 181638
197	Areas Cleared Due To Enemy Action Use: Areas Cleared Due To Enemy Action Plan Name: 057_034_1950_geo1	A3NE (S)	898	1	531279 181296
198	Areas Cleared Due To Enemy Action Use: Areas Cleared Due To Enemy Action Plan Name: 057_042_1950_geo1	A9SW (SE)	899	1	531690 181570
199	Areas Cleared Due To Enemy Action Use: Areas Cleared Due To Enemy Action Plan Name: 057_042_1950_geo1	A9SW (SE)	901	1	531655 181529
200	Areas Cleared Due To Enemy Action Use: Areas Cleared Due To Enemy Action Plan Name: 061_138_1958_geo1	A15SW (E)	905	1	532043 182183
201	Areas Cleared Due To Enemy Action Use: Areas Cleared Due To Enemy Action Plan Name: 057_034_1950_geo1	A8SE (S)	906	1	531357 181317
202	Areas Cleared Due To Enemy Action Use: Areas Cleared Due To Enemy Action Plan Name: 071_014_1951_geo1	A19SE (NE)	909	1	531851 182961
203	Areas Cleared Due To Enemy Action Use: Areas Cleared Due To Enemy Action Plan Name: 061_133_1950_geo1	A14SE (E)	911	1	532028 182098
204	Areas Cleared Due To Enemy Action Use: Areas Cleared Due To Enemy Action Plan Name: 057_038_1954_geo1	A9SW (SE)	912	1	531574 181439
205	Areas Cleared Due To Enemy Action Use: Areas Cleared Due To Enemy Action Plan Name: 061_134_1950_geo1	A14SE (E)	917	1	532023 182059
206	Areas Cleared Due To Enemy Action Use: Areas Cleared Due To Enemy Action Plan Name: 057_034_1950_geo1	A4NW (S)	919	1	531380 181312
207	Areas Cleared Due To Enemy Action Use: Areas Cleared Due To Enemy Action Plan Name: 061_134_1950_geo1	A15SW (E)	920	1	532036 182093
208	Areas Cleared Due To Enemy Action Use: Areas Cleared Due To Enemy Action Plan Name: 061_138_1958_geo1	A15SW (E)	922	1	532057 182165
209	Areas Cleared Due To Enemy Action Use: Areas Cleared Due To Enemy Action Plan Name: 057_034_1950_geo1	A3NE (S)	924	1	531304 181277
210	Areas Cleared Due To Enemy Action Use: Areas Cleared Due To Enemy Action Plan Name: 061_138_1958_geo1	A15SW (E)	933	1	532080 182230

Map ID	Details	Quadrant Reference (Compass Direction)	Estimated Distance From Site	Contact	NGR
211	Areas Cleared Due To Enemy Action Use: Areas Cleared Due To Enemy Action Plan Name: 071_014_1951_geo1	A19NE (NE)	934	1	531812 183039
212	Areas Cleared Due To Enemy Action Use: Areas Cleared Due To Enemy Action Plan Name: 061_138_1958_geo1	A15SW (E)	935	1	532071 182169
213	Areas Cleared Due To Enemy Action Use: Areas Cleared Due To Enemy Action Plan Name: 057_034_1950_geo1	A3NE (S)	937	1	531329 181272
214	Areas Cleared Due To Enemy Action Use: Areas Cleared Due To Enemy Action Plan Name: 057_034_1950_geo1	A3NE (S)	942	1	531346 181274
215	Areas Cleared Due To Enemy Action Use: Areas Cleared Due To Enemy Action Plan Name: 061_134_1950_geo1	A15SW (E)	954	1	532062 182059
216	Areas Cleared Due To Enemy Action Use: Areas Cleared Due To Enemy Action Plan Name: 061_138_1958_geo1	A15SW (E)	958	1	532108 182249
217	Areas Cleared Due To Enemy Action Use: Areas Cleared Due To Enemy Action Plan Name: 061_138_1958_geo1	A15SW (E)	963	1	532100 182173
218	Areas Cleared Due To Enemy Action Use: Areas Cleared Due To Enemy Action Plan Name: 057_035_1962_geo1	A9SW (SE)	967	1	531502 181323
219	Areas Cleared Due To Enemy Action Use: Areas Cleared Due To Enemy Action Plan Name: 071_016_1960_geo1	A15NW (E)	977	1	532116 182564
220	Areas Cleared Due To Enemy Action Use: Areas Cleared Due To Enemy Action Plan Name: 071_016_1967_geo1	A15NW (E)	977	1	532116 182564
221	Areas Cleared Due To Enemy Action Use: Areas Cleared Due To Enemy Action Plan Name: 071_016_1951_geo1	A15NW (E)	977	1	532116 182564
222	Areas Cleared Due To Enemy Action Use: Areas Cleared Due To Enemy Action Plan Name: 061_135_1958_geo1	A15SW (E)	978	1	532096 182090
223	Areas Cleared Due To Enemy Action Use: Areas Cleared Due To Enemy Action Plan Name: 061_134_1950_geo1	A9NE (SE)	980	1	531993 181836
224	Areas Cleared Due To Enemy Action Use: Areas Cleared Due To Enemy Action Plan Name: 057_042_1950_geo1	A9SE (SE)	997	1	531768 181511
225	Above Ground Fuel Tanks Map Text: Oil Fuel Tank Plan Name: 071_005_1960_geo1	A13SW (W)	0	1	530941 182322
225	Above Ground Fuel Tanks Map Text: Oil Fuel Tank Plan Name: 071_005_1967_geo1	A13SW (W)	0	1	530941 182321
226	Above Ground Fuel Tanks Map Text: Oil Tanks Plan Name: 071_003_1960_geo1	A13SW (S)	18	1	530963 182185
226	Above Ground Fuel Tanks Map Text: Oil Tanks Plan Name: 071_003_1967_geo1	A13SW (S)	18	1	530963 182185
227	Asbestos Map Text: ASB Plan Name: 071_004_1942_geo1	A13SE (S)	0	1	531028 182214
227	Asbestos Map Text: ASB Plan Name: 071_004_1951_geo1	A13SW (S)	0	1	531006 182228
227	Asbestos Map Text: ASB Plan Name: 071_004_1951_geo1	A13SW (S)	0	1	531021 182204

Map ID	Details	Quadrant Reference (Compass Direction)	Estimated Distance From Site	Contact	NGR
227	Asbestos Map Text: ASB Clad Plan Name: 071_004_1951_geo1	A13SW (S)	0	1	531004 182203
227	Asbestos Map Text: ASB Plan Name: 071_004_1951_geo1	A13SW (S)	0	1	531003 182201
227	Asbestos Map Text: ASB Plan Name: 071_004_1951_geo1	A13SE (S)	0	1	531029 182215
227	Asbestos Map Text: ASB CI Plan Name: 071_004_1960_geo1	A13SW (S)	0	1	531013 182234
227	Asbestos Map Text: ASB Plan Name: 071_004_1960_geo1	A13SW (S)	0	1	531014 182235
227	Asbestos Map Text: ASB Plan Name: 071_004_1960_geo1	A13SE (S)	0	1	531039 182202
227	Asbestos Map Text: ASB Plan Name: 071_004_1960_geo1	A13SW (S)	0	1	531005 182216
227	Asbestos Map Text: ASB Plan Name: 071_004_1960_geo1	A13SW (S)	0	1	531016 182207
227	Asbestos Map Text: ASB Clad Plan Name: 071_004_1960_geo1	A13SW (S)	0	1	531016 182205
227	Asbestos Map Text: ASB Plan Name: 071_004_1960_geo1	A13SW (S)	0	1	531006 182228
227	Asbestos Map Text: ASB Plan Name: 071_004_1960_geo1	A13SW (S)	0	1	531020 182204
227	Asbestos Map Text: ASB Clad Plan Name: 071_004_1960_geo1	A13SW (S)	0	1	531005 182203
227	Asbestos Map Text: ASB Plan Name: 071_004_1960_geo1	A13SW (S)	0	1	531003 182201
227	Asbestos Map Text: ASB Plan Name: 071_004_1960_geo1	A13SE (S)	0	1	531028 182215
227	Asbestos Map Text: ASB Plan Name: 071_004_1960_geo1	A13SW (S)	0	1	531014 182237
227	Asbestos Map Text: ASB Plan Name: 071_004_1960_geo1	A13SW (S)	0	1	531021 182232
227	Asbestos Map Text: ASB Plan Name: 071_004_1967_geo1	A13SW (S)	0	1	531015 182237
227	Asbestos Map Text: ASB Plan Name: 071_004_1967_geo1	A13SW (S)	0	1	531013 182175
227	Asbestos Map Text: ASB Plan Name: 071_004_1967_geo1	A13SW (S)	0	1	531010 182173
227	Asbestos Map Text: ASB CI Plan Name: 071_004_1967_geo1	A13SW (S)	0	1	531015 182235
227	Asbestos Map Text: ASB Plan Name: 071_004_1967_geo1	A13SW (S)	0	1	531014 182233

Map ID	Details	Quadrant Reference (Compass Direction)	Estimated Distance From Site	Contact	NGR
227	Asbestos Map Text: ASB Plan Name: 071_004_1967_geo1	A13SW (S)	0	1	531021 182232
227	Asbestos Map Text: ASB Plan Name: 071_004_1951_geo1	A13SE (S)	20	1	531051 182181
228	Asbestos Map Text: ASB CI Plan Name: 071_004_1967_geo1	A13SW (S)	0	1	531001 182168
229	Asbestos Map Text: ASB Clad Plan Name: 071_005_1927_geo1	A13SW (SW)	0	1	530970 182254
229	Asbestos Map Text: ASB Clad Ceiling Plan Name: 071_005_1951_geo1	A13SW (SW)	0	1	530963 182250
230	Asbestos Map Text: ASB Plan Name: 071_005_1960_geo1	A13NW (W)	0	1	530930 182353
230	Asbestos Map Text: ASB Plan Name: 071_005_1967_geo1	A13NW (W)	0	1	530931 182352
230	Asbestos Map Text: Metal ASB CI Plan Name: 071_005_1967_geo1	A13SW (W)	0	1	530910 182326
230	Asbestos Map Text: ASB Plan Name: 071_005_1967_geo1	A13NW (W)	0	1	530898 182331
230	Asbestos Map Text: ASB Plan Name: 071_005_1967_geo1	A13SW (W)	0	1	530922 182305
231	Asbestos Map Text: ASB Plan Name: 071_004_1967_geo1	A13SE (SE)	17	1	531109 182260
231	Asbestos Map Text: ASB Plan Name: 071_004_1960_geo1	A13SE (SE)	18	1	531109 182260
231	Asbestos Map Text: ASB Plan Name: 071_004_1951_geo1	A13SE (SE)	18	1	531110 182260
232	Asbestos Map Text: ASB Plan Name: 071_004_1951_geo1	A13SE (S)	20	1	531058 182190
232	Asbestos Map Text: ASB Plan Name: 071_004_1960_geo1	A13SE (S)	20	1	531062 182194
232	Asbestos Map Text: ASB Plan Name: 071_004_1960_geo1	A13SE (S)	20	1	531058 182190
232	Asbestos Map Text: ASB Plan Name: 071_004_1967_geo1	A13SE (S)	20	1	531061 182194
232	Asbestos Map Text: ASB Plan Name: 071_004_1967_geo1	A13SE (S)	20	1	531058 182189
232	Asbestos Map Text: ASB Plan Name: 071_004_1951_geo1	A13SE (S)	21	1	531062 182194
232	Asbestos Map Text: ASB Plan Name: 071_004_1942_geo1	A13SE (SE)	30	1	531090 182214
232	Asbestos Map Text: ASB Plan Name: 071_004_1960_geo1	A13SE (SE)	31	1	531091 182214

Map ID	Details	Quadrant Reference (Compass Direction)	Estimated Distance From Site	Contact	NGR
232	Asbestos Map Text: ASB Plan Name: 071_004_1951_geo1	A13SE (SE)	31	1	531091 182214
232	Asbestos Map Text: ASB Plan Name: 071_004_1942_geo1	A13SE (SE)	41	1	531101 182210
232	Asbestos Map Text: ASB Plan Name: 071_004_1951_geo1	A13SE (SE)	42	1	531101 182210
232	Asbestos Map Text: ASB Plan Name: 071_004_1960_geo1	A13SE (SE)	43	1	531101 182209
233	Asbestos Map Text: ASB Plan Name: 071_004_1951_geo1	A13SE (S)	41	1	531068 182169
233	Asbestos Map Text: ASB Plan Name: 071_004_1960_geo1	A13SE (S)	41	1	531068 182169
233	Asbestos Map Text: ASB Plan Name: 071_004_1967_geo1	A13SE (S)	41	1	531068 182168
234	Asbestos Map Text: ASB Plan Name: 071_006_1960_geo1	A13NW (NW)	46	1	530890 182446
234	Asbestos Map Text: ASB Plan Name: 071_006_1967_geo1	A13NW (NW)	46	1	530890 182446
234	Asbestos Map Text: ASB Plan Name: 071_006_1951_geo1	A13NW (NW)	75	1	530857 182445
234	Asbestos Map Text: ASB Plan Name: 071_006_1960_geo1	A13NW (NW)	75	1	530857 182445
234	Asbestos Map Text: ASB Plan Name: 071_006_1967_geo1	A13NW (NW)	75	1	530857 182444
234	Asbestos Map Text: ASB Plan Name: 071_006_1960_geo1	A13NW (NW)	78	1	530871 182475
234	Asbestos Map Text: ASB Plan Name: 071_006_1967_geo1	A13NW (NW)	78	1	530872 182474
234	Asbestos Map Text: ASB Plan Name: 071_006_1951_geo1	A13NW (NW)	79	1	530874 182480
234	Asbestos Map Text: ASB Plan Name: 071_006_1967_geo1	A13NW (NW)	79	1	530874 182480
234	Asbestos Map Text: ASB Plan Name: 071_006_1927_geo1	A13NW (NW)	80	1	530873 182480
234	Asbestos Map Text: ASB Plan Name: 071_006_1960_geo1	A13NW (NW)	80	1	530874 182480
235	Asbestos Map Text: ASB Plan Name: 071_003_1951_geo1	A13SE (S)	57	1	531028 182099
235	Asbestos Map Text: ASB Plan Name: 071_003_1960_geo1	A13SE (S)	57	1	531028 182099
235	Asbestos Map Text: ASB Plan Name: 071_003_1960_geo1	A13SW (S)	76	1	530988 182076

Map ID	Details	Quadrant Reference (Compass Direction)	Estimated Distance From Site	Contact	NGR
235	Asbestos Map Text: ASB Plan Name: 071_003_1967_geo1	A13SW (S)	76	1	530987 182076
235	Asbestos Map Text: ASB Plan Name: 071_003_1960_geo1	A13SE (S)	88	1	531035 182069
235	Asbestos Map Text: ASB Plan Name: 071_003_1960_geo1	A13SE (S)	89	1	531041 182070
236	Asbestos Map Text: ASB Plan Name: 071_005_1967_geo1	A13SW (SW)	72	1	530870 182223
236	Asbestos Map Text: ASB Plan Name: 071_005_1967_geo1	A13SW (SW)	72	1	530868 182227
236	Asbestos Map Text: ASB Plan Name: 071_005_1951_geo1	A13SW (SW)	73	1	530872 182218
237	Asbestos Map Text: ASB Plan Name: 071_005_1960_geo1	A13NW (W)	89	1	530800 182333
237	Asbestos Map Text: ASB Plan Name: 071_005_1967_geo1	A13NW (W)	89	1	530799 182334
238	Asbestos Map Text: Asbestos Clad Plan Name: 071_004_1951_geo1	A13SE (SE)	96	1	531168 182207
239	Electricity Generation Map Text: Power House Plan Name: 071_003_1967_geo1	A13SW (S)	13	1	530988 182148
239	Electricity Generation Map Text: Power House Plan Name: 071_003_1942_geo1	A13SW (S)	14	1	530989 182146
239	Electricity Generation Map Text: Power House Plan Name: 071_003_1951_geo1	A13SW (S)	14	1	530989 182146
239	Electricity Generation Map Text: Power House Plan Name: 071_003_1960_geo1	A13SW (S)	14	1	530988 182146
239	Electricity Generation Map Text: Transformers Plan Name: 071_003_1967_geo1	A13SW (S)	20	1	530974 182160
239	Electricity Generation Map Text: Transformers Plan Name: 071_003_1960_geo1	A13SW (S)	21	1	530982 182144
240	Electricity Sub-Stations Map Text: Elec Sub Statn Plan Name: 071_003_1967_geo1	A13SW (SW)	52	1	530911 182199
241	Electricity Sub-Stations Map Text: Elect Sub Statn Plan Name: 071_003_1951_geo1	A13SW (S)	54	1	531010 182097
241	Electricity Sub-Stations Map Text: Elect Sub Statn Plan Name: 071_003_1960_geo1	A13SW (S)	54	1	531009 182097
241	Electricity Sub-Stations Map Text: Elect Sub Statn Plan Name: 071_003_1967_geo1	A13SW (S)	54	1	531010 182097
241	Electricity Sub-Stations Map Text: Motor Generator Sub Station Plan Name: 071_003_1942_geo1	A13SW (S)	91	1	530994 182060
241	Electricity Sub-Stations Map Text: Motor Generator Sub Station Plan Name: 071_003_1951_geo1	A13SW (S)	91	1	530993 182060

Map ID	Details	Quadrant Reference (Compass Direction)	Estimated Distance From Site	Contact	NGR
241	Electricity Sub-Stations Map Text: Motor Generator Sub Station Plan Name: 071_003_1960_geo1	A13SW (S)	91	1	530994 182060
242	Gas Industry Map Text: Gas Plant Plan Name: 071_004_1942_geo1	A13SE (SE)	78	1	531145 182209
242	Gas Industry Map Text: Gas Plant Plan Name: 071_004_1951_geo1	A13SE (SE)	78	1	531145 182209
243	Gas Use Map Text: Gas Heaters Plan Name: 071_003_1951_geo1	A13SW (S)	27	1	530964 182166
243	Gas Use Map Text: Gas Heaters Plan Name: 071_003_1942_geo1	A13SW (S)	27	1	530964 182167
244	Gas Use Map Text: (G.E.) Plan Name: 071_004_1942_geo1	A13SE (SE)	71	1	531134 182204
244	Gas Use Map Text: (G.E.) Plan Name: 071_004_1951_geo1	A13SE (SE)	72	1	531134 182204
245	Oil Use Map Text: Oil Fuel Heaters Plan Name: 071_003_1967_geo1	A13SW (S)	24	1	530967 182169
245	Oil Use Map Text: Oil Fuel Heaters Plan Name: 071_003_1960_geo1	A13SW (S)	25	1	530965 182170
246	Petrol and Diesel Storage Map Text: Petrol Store Plan Name: 071_005_1927_geo1	A13SW (S)	0	1	530996 182259
246	Petrol and Diesel Storage Map Text: Petrol Store Plan Name: 071_005_1951_geo1	A13SW (S)	0	1	530995 182260
246	Petrol and Diesel Storage Map Text: Petrol Store Plan Name: 071_005_1960_geo1	A13SW (S)	0	1	530995 182261
246	Petrol and Diesel Storage Map Text: Petrol Store Plan Name: 071_005_1967_geo1	A13SW (S)	0	1	530996 182259
247	Petrol and Diesel Use Map Text: Petrol Pumps Plan Name: 071_006_1951_geo1	A13NW (NW)	77	1	530856 182447
247	Petrol and Diesel Use Map Text: Petrol Pumps Plan Name: 071_006_1967_geo1	A13NW (NW)	77	1	530856 182447
247	Petrol and Diesel Use Map Text: Petrol Pumps Plan Name: 071_006_1960_geo1	A13NW (NW)	78	1	530856 182447
248	Potential Fuel Oil Map Text: Oil Plan Name: 071_003_1942_geo1	A13SW (SW)	100	1	530868 182178
249	Potentially Fuel-related Tanks Map Text: Tank Plan Name: 071_003_1960_geo1	A13SW (SW)	16	1	530948 182210
249	Potentially Fuel-related Tanks Map Text: Tank Plan Name: 071_003_1960_geo1	A13SW (SW)	37	1	530920 182214
249	Potentially Fuel-related Tanks Map Text: Tank Plan Name: 071_003_1967_geo1	A13SW (SW)	37	1	530921 182213
250	Potentially Fuel-related Tanks Map Text: Tank Plan Name: 071_004_1942_geo1	A13SE (SE)	78	1	531146 182209

Map ID	Details	Quadrant Reference (Compass Direction)	Estimated Distance From Site	Contact	NGR
250	Potentially Fuel-related Tanks Map Text: Tank Plan Name: 071_004_1951_geo1	A13SE (SE)	78	1	531147 182209
251	Underground Fuel Tanks Map Text: Sunk Petrol Tank Plan Name: 071_004_1942_geo1	A13SW (S)	0	1	530997 182253
251	Underground Fuel Tanks Map Text: Sunk Petrol Tank Plan Name: 071_004_1951_geo1	A13SW (S)	0	1	530997 182254
251	Underground Fuel Tanks Map Text: Sunk Petrol Tank Plan Name: 071_004_1960_geo1	A13SW (S)	0	1	530997 182254
251	Underground Fuel Tanks Map Text: Sunk Petrol Tank Plan Name: 071_004_1967_geo1	A13SW (S)	0	1	530997 182254
251	Underground Fuel Tanks Map Text: Sunk Petrol Tank Plan Name: 071_005_1951_geo1	A13SW (SW)	0	1	530961 182260
252	Underground Fuel Tanks Map Text: Sunk Petrol Tanks Plan Name: 071_004_1942_geo1	A13SW (S)	0	1	530995 182181
252	Underground Fuel Tanks Map Text: Sunk Petrol Tanks Plan Name: 071_004_1951_geo1	A13SW (S)	0	1	530995 182181
252	Underground Fuel Tanks Map Text: Sunk Petrol Tanks Plan Name: 071_004_1960_geo1	A13SW (S)	0	1	530995 182181
252	Underground Fuel Tanks Map Text: Sunk Petrol Tanks Plan Name: 071_004_1967_geo1	A13SW (S)	0	1	530995 182181
253	Underground Fuel Tanks Map Text: Sunk Petrol Tanks Plan Name: 071_005_1927_geo1	A13SW (W)	0	1	530946 182321
253	Underground Fuel Tanks Map Text: Sunk Petrol Tank Plan Name: 071_005_1927_geo1	A13SW (SW)	0	1	530961 182293
253	Underground Fuel Tanks Map Text: Sunk Petrol Tanks Plan Name: 071_005_1951_geo1	A13SW (W)	0	1	530946 182322
253	Underground Fuel Tanks Map Text: Sunk Petrol Tank Plan Name: 071_005_1951_geo1	A13SW (SW)	0	1	530960 182293
253	Underground Fuel Tanks Map Text: Sunk Petrol Tanks Plan Name: 071_005_1960_geo1	A13SW (W)	0	1	530946 182322
253	Underground Fuel Tanks Map Text: Sunk Petrol Tank Plan Name: 071_005_1960_geo1	A13SW (SW)	0	1	530961 182293
253	Underground Fuel Tanks Map Text: Sunk Petrol Tanks Plan Name: 071_005_1967_geo1	A13SW (W)	0	1	530946 182321
253	Underground Fuel Tanks Map Text: Sunk Petrol Tank Plan Name: 071_005_1967_geo1	A13SW (SW)	0	1	530961 182293
254	Underground Fuel Tanks Map Text: Sunk Petrol Tank Plan Name: 071_005_1927_geo1	A13SW (W)	15	1	530881 182307
254	Underground Fuel Tanks Map Text: Sunk Petrol Tank Plan Name: 071_005_1960_geo1	A13SW (W)	15	1	530880 182309
254	Underground Fuel Tanks Map Text: Sunk Petrol Tank Plan Name: 071_005_1967_geo1	A13SW (W)	16	1	530880 182308

Map ID	Details	Quadrant Reference (Compass Direction)	Estimated Distance From Site	Contact	NGR
255	Underground Fuel Tanks Map Text: Sunk Petrol Tanks Plan Name: 071_006_1967_geo1	A13NW (NW)	81	1	530873 182481
255	Underground Fuel Tanks Map Text: Sunk Petrol Tanks Plan Name: 071_006_1927_geo1	A13NW (NW)	82	1	530871 182481
255	Underground Fuel Tanks Map Text: Sunk Petrol Tanks Plan Name: 071_006_1960_geo1	A13NW (NW)	82	1	530872 182481
255	Underground Fuel Tanks Map Text: Sunk Petrol Tanks Plan Name: 071_006_1951_geo1	A13NW (NW)	82	1	530872 182481

Map ID	Details	Quadrant Reference (Compass Direction)	Estimated Distance From Site	Contact	NGR
256	Potentially Contaminative Industrial Uses (Past Land Use) Use: Hospitals Date of Mapping: 1896	A13SW (W)	78	1	530826 182276
257	Potentially Contaminative Industrial Uses (Past Land Use) Use: Hospitals Date of Mapping: 1920 - 1949	A13NW (NW)	166	1	530797 182523
258	Potentially Contaminative Industrial Uses (Past Land Use) Use: Railways Date of Mapping: 1882 - 1995	A13NW (NW)	182	1	530887 182644
259	Potentially Contaminative Industrial Uses (Past Land Use) Use: Railways Date of Mapping: 1882 - 1995	A13SE (E)	241	1	531349 182199
260	Potentially Contaminative Industrial Uses (Past Land Use) Use: Hospitals Date of Mapping: 1882 - 1995	A13NW (NW)	242	1	530702 182507
261	Potentially Contaminative Industrial Uses (Past Land Use) Use: Hospitals Date of Mapping: 1882 - 1938	A12SE (W)	279	1	530627 182224
262	Potentially Contaminative Industrial Uses (Past Land Use) Use: Sewage Date of Mapping: 1920 - 1949	A18SE (NE)	296	1	531241 182695
263	Potentially Contaminative Industrial Uses (Past Land Use) Use: Railways Date of Mapping: 1882 - 1995	A18SW (NW)	328	1	530787 182751
264	Potentially Contaminative Industrial Uses (Past Land Use) Use: Brewing & malting Date of Mapping: 1920 - 1949	A14NW (E)	404	1	531562 182367
265	Potentially Contaminative Industrial Uses (Past Land Use) Use: Hospitals Date of Mapping: 1896 - 1991	A12SE (SW)	408	1	530568 182062
266	Potentially Contaminative Industrial Uses (Past Land Use) Use: Road haulage Date of Mapping: 1920 - 1949	A9NW (SE)	488	1	531483 181973
267	Potentially Contaminative Industrial Uses (Past Land Use) Use: Cemetery or Graveyard Date of Mapping: 1920	A12NE (W)	503	1	530393 182415
268	Potentially Contaminative Industrial Uses (Past Land Use) Use: Brewing & malting Date of Mapping: 1920 - 1949	A14SW (E)	509	1	531663 182311
269	Potentially Contaminative Industrial Uses (Past Land Use) Use: Glass & glass products exc. flat glass [manufacture] Date of Mapping: 1920 - 1949	A17SE (NW)	550	1	530512 182782
270	Potentially Contaminative Industrial Uses (Past Land Use) Use: Hospitals Date of Mapping: 1896 - 1995	A17SE (NW)	563	1	530535 182824
271	Potentially Contaminative Industrial Uses (Past Land Use) Use: Hospitals Date of Mapping: 1995	A7NE (SW)	633	1	530423 181885
272	Potentially Contaminative Industrial Uses (Past Land Use) Use: Railways Date of Mapping: 1882 - 1995	A9NW (SE)	645	1	531564 181823
273	Potentially Contaminative Industrial Uses (Past Land Use) Use: Railways Date of Mapping: 1882 - 1995	A9NW (SE)	651	1	531578 181831
274	Potentially Contaminative Industrial Uses (Past Land Use) Use: Hospitals Date of Mapping: 1898	A12SW (SW)	673	1	530284 182027
275	Potentially Contaminative Industrial Uses (Past Land Use) Use: Railways Date of Mapping: 1882 - 1995	A9NW (SE)	686	1	531602 181805
276	Potentially Contaminative Industrial Uses (Past Land Use) Use: Railways Date of Mapping: 1882 - 1995	A17SE (NW)	692	1	530490 182969

Map ID	Details	Quadrant Reference (Compass Direction)	Estimated Distance From Site	Contact	NGR
277	Potentially Contaminative Industrial Uses (Past Land Use) Use: Railways Date of Mapping: 1882 - 1896	A9NW (SE)	739	1	531622 181744
278	Potentially Contaminative Industrial Uses (Past Land Use) Use: Railways Date of Mapping: 1882	A9NW (SE)	773	1	531634 181702
279	Potentially Contaminative Industrial Uses (Past Land Use) Use: Gas manufacture & distribution Date of Mapping: 1882	A14NE (E)	823	1	531976 182456
280	Potentially Contaminative Industrial Uses (Past Land Use) Use: Railways Date of Mapping: 1882 - 1995	A17SW (NW)	823	1	530313 182968
281	Potentially Contaminative Industrial Uses (Past Land Use) Use: Railways Date of Mapping: 1882 - 1949	A9SW (SE)	832	1	531631 181605
282	Potentially Contaminative Industrial Uses (Past Land Use) Use: Railways Date of Mapping: 1882 - 1991	A17SW (NW)	874	1	530191 182890
283	Potentially Contaminative Industrial Uses (Past Land Use) Use: Hospitals Date of Mapping: 1898	A3NW (S)	917	1	530846 181247
284	Potentially Contaminative Industrial Uses (Past Land Use) Use: Railways Date of Mapping: 1882 - 1995	A9NE (SE)	917	1	531918 181832
285	Potentially Contaminative Industrial Uses (Past Land Use) Use: Hospitals Date of Mapping: 1896 - 1995	A19SE (NE)	935	1	531919 182915
286	Potentially Contaminative Industrial Uses (Past Land Use) Use: Sawmilling, planing & impregnation [i.e. treatment of timber] Date of Mapping: 1920 - 1949	A23SW (N)	937	1	530878 183432
287	Potentially Contaminative Industrial Uses (Past Land Use) Use: Railways Date of Mapping: 1882 - 1949	A9SW (SE)	955	1	531651 181449
288	Potentially Contaminative Industrial Uses (Past Land Use) Use: Hospitals Date of Mapping: 1938	A9SE (SE)	982	1	531820 181602

Map ID	Details	Quadrant Reference (Compass Direction)	Estimated Distance From Site	Contact	NGR
289	Electrical Sub Station Facilities Scale of Mapping: 1:2,500 Date of Mapping: 1954	A13SW (S)	15	1	530988 182146
289	Electrical Sub Station Facilities Scale of Mapping: 1:1,250 Date of Mapping: 1953	A13SW (S)	15	1	530988 182145
289	Electrical Sub Station Facilities Scale of Mapping: 1:1,250 Date of Mapping: 1974 - 1983	A13SW (S)	15	1	530988 182145
290	Electrical Sub Station Facilities Scale of Mapping: 1:2,500 Date of Mapping: 1954	A13SW (S)	89	1	530991 182063
290	Electrical Sub Station Facilities Scale of Mapping: 1:1,250 Date of Mapping: 1953	A13SW (S)	89	1	530991 182062
291	Potential Tanks Scale of Mapping: 1:1,250 Date of Mapping: 1953	A13SW (SW)	0	1	530961 182261
291	Potential Tanks Scale of Mapping: 1:1,250 Date of Mapping: 1953	A13SW (W)	0	1	530936 182297
292	Potential Tanks Scale of Mapping: 1:1,250 Date of Mapping: 1953	A13SW (S)	0	1	531009 182182
292	Potential Tanks Scale of Mapping: 1:2,500 Date of Mapping: 1954	A13SW (S)	0	1	531010 182184
293	Potential Tanks Scale of Mapping: 1:1,250 Date of Mapping: 1953	A13SW (W)	43	1	530866 182281
294	Potential Tanks Scale of Mapping: 1:1,250 Date of Mapping: 1974 - 1983	A13SW (SW)	99	1	530890 182147

The following plans have been analysed for Historical Building Plans Information:

Plan Name:	Town:	Published Date:	Last Pasted Date:
071_004_1942_geo1	London Vol D	1942	1942
071_004_1951_geo1	London Vol D	1942	1951
071_004_1960_geo1	London Vol D	1942	1960
071_004_1967_geo1	London Vol D	1942	1967
071_005_1927_geo1	London Vol D	1927	1927
071_005_1951_geo1	London Vol D	1927	1951
071_005_1960_geo1	London Vol D	1927	1960
071_005_1967_geo1	London Vol D	1927	1967
071_003_1942_geo1	London Vol D	1942	1942
071_003_1951_geo1	London Vol D	1942	1951
071_003_1967_geo1	London Vol D	1942	1967
071_003_1960_geo1	London Vol D	1942	1960
071_006_1927_geo1	London Vol D	1927	1927
071_006_1951_geo1	London Vol D	1927	1951
071_006_1960_geo1	London Vol D	1927	1960
071_006_1967_geo1	London Vol D	1927	1967
071_035_1930_geo1	London Vol D	1930	1930
071_035_1960_geo1	London Vol D	1930	1960
071_035_1951_geo1	London Vol D	1930	1951
071_035_1967_geo1	London Vol D	1930	1967
061_128_1970_geo1	London Vol 6	1942	1970
061_128_1940_geo1	London Vol 6	1922	1940
061_128_1958_geo1	London Vol 6	1942	1958
061_128_1960_geo1	London Vol 6	1942	1960
061_128_1942_geo2	London Vol 6	1942	1942
061_128_1966_geo1	London Vol 6	1942	1966

The following mapping has been analysed for Historical Land Use Information:

1:10,560	Mapsheet	Published Date
Kent	001_00	1882
Surrey	003_00	1882
Middlesex	017_00	1882
London	007_NW	1896
London	007_SW	1896
Middlesex	017_NW	1896
Middlesex	017_SW	1896
Surrey	003_NW	1898
London	005_00	1920
London	005_00	1938
Ordnance Survey Plan	TQ38SW	1949
Ordnance Survey Plan	TQ28SE	1951
1:10,000	Mapsheet	Published Date
Ordnance Survey Plan	TQ28SE	1991
Ordnance Survey Plan	TQ38SW	1995

The following mapping has been analysed for Historical Tanks and Energy Facilities:

1:2,500	Mapsheets	Published Date
Ordnance Survey Plan	TQ3081	1953
Ordnance Survey Plan	TQ3082	1954
Ordnance Survey Plan	TQ3182	1954
Ordnance Survey Plan	TQ3082	1965
Ordnance Survey Plan	TQ3182	1965
Ordnance Survey Plan	TQ3081	1968
Ordnance Survey Plan	TQ3181	1968
1:1,250	Mapsheets	Published Date
Ordnance Survey Plan	TQ3081NE	1952
Ordnance Survey Plan	TQ3082NE	1953
Ordnance Survey Plan	TQ3082SE	1953
Ordnance Survey Plan	TQ3181NW	1953
Ordnance Survey Plan	TQ3182NW	1953
Ordnance Survey Plan	TQ3182SW	1953
Ordnance Survey Plan	TQ3081NE	1958
Ordnance Survey Plan	TQ3181NW	1958
Ordnance Survey Plan	TQ3082NE	1960
Ordnance Survey Plan	TQ3082SE	1960
Ordnance Survey Plan	TQ3182SW	1962
Ordnance Survey Plan	TQ3181NW	1963
Ordnance Survey Plan	TQ3081NE	1966
Ordnance Survey Plan	TQ3182NW	1971
Ordnance Survey Plan	TQ3082NE	1973
Ordnance Survey Plan	TQ3082SE	1974
Ordnance Survey Plan	TQ3181NW	1975
Ordnance Survey Plan	TQ3082SE	1983

Contact	Name and Address	Contact Details
1	Landmark Information Group Limited Imperium, Imperial Way, Reading, Berkshire, RG2 0TD	Telephone: 0844 844 9952 Fax: 0844 844 9951 Email: customerservices@landmark.co.uk Website: www.landmark.co.uk

Historical Building Plans Information

This data set contains potentially contaminative features such as asbestos, petrol, oil and tanks captured from Historical Building Plans. The Historical Building Plans were produced by the London-based firm Charles E. Goad Ltd. as fire insurance plans, dating back to 1885. The firm ceased production of fire insurance plans in 1970. Most of the important towns and cities of the British Isles are covered. Historical Building Plans are usually at the scales of 1:480 (1 inch to 40 feet) for the British Isles. They were updated every 5-6 years by means of revision sheets designed to be pasted on to the original plans.

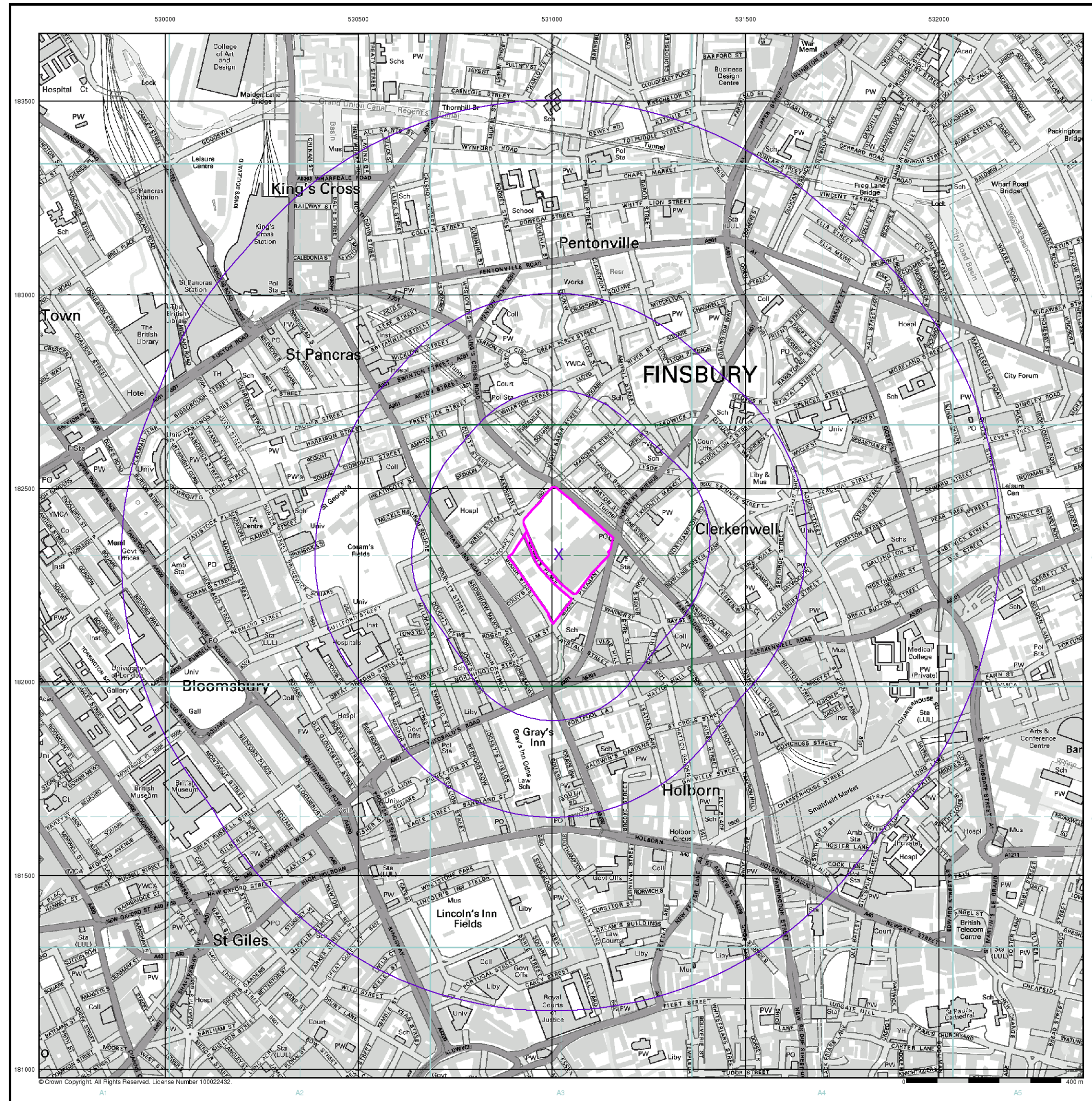
It should be noted that Historical Building Plans are only available for certain major towns and cities and in some cases there may only be partial coverage of the search area. It cannot therefore be assumed that the absence of responses under the Historical Building Plans section of this report indicates that no hazards exist. Please check the Historical Building Plans Map List table in the Historical Map List section of this report to establish if Historical Building Plans are available for this search area.

Historical Land Use Information

Landmark's Historical Land Use Data is the result of combined analysis of historical map data captured at 1:10,560 and 1:10,000. A unique comprehensive database of Historic Land Use from the 1840's to 1996 it includes 67 different types of potentially contaminated past industrial land use. This entailed analysing over 60,000 maps and is drawn from at least four, and up to six historical map editions. In addition a seventh layer was also created, known as the land use layer, containing areas of infilled land which are plotted via comparison between two or more map editions.

Historical Tanks and Energy Facilities

In addition to HLUD, additional analysis uncovered some of the most dangerous sources of contamination (past and present tanks, petrol storage, oil, gas, electricity, miscellaneous facilities). This data set covers over 390,000 Historical Tanks and Energy facilities in Great Britain and was captured from post war 1:2500 and 1:1250 Ordnance Survey historical mapping covering a period from 1943 to 1996.



General
 Specified Site (Pink polygon) Specified Buffer(s) (Purple line) Bearing Reference Point (X) Map ID (Square with ID)
 Several of Type at Location (Red square)

Potentially Contaminative Industrial Uses (Past Land Uses - Mining)

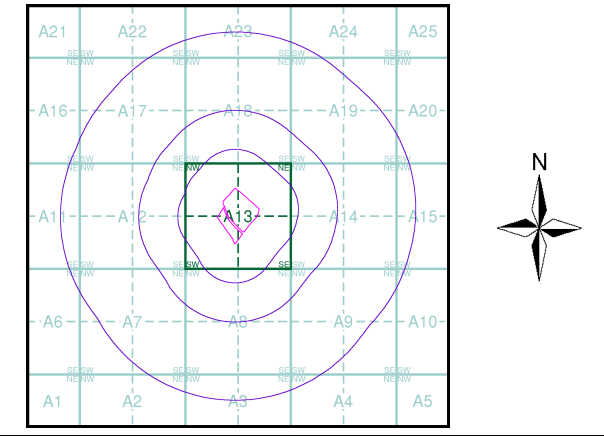
	Point	Line	Polygon
Air Shafts	Blue diamond	Blue line	Blue hatched polygon
Disturbed Ground	Purple diamond	Purple line	Purple hatched polygon
General Quarrying	Orange diamond	Orange line	Orange hatched polygon
Heap, unknown constituents	Green diamond	Green line	Green hatched polygon
Mineral Railway	Red diamond	Red line	Red hatched polygon
Mining and Quarrying General	Blue diamond	Blue line	Blue hatched polygon
Mining of Coal & Lignite	Blue diamond	Blue line	Blue hatched polygon
Quarrying of Sand and Clay, Operation of Sand and Gravel Pits	Orange diamond	Orange line	Orange hatched polygon

Historical Land Use

	Point	Line	Polygon
Potentially Infilled Land (Non-Water)	Orange circle	Orange dashed line	Orange hatched polygon
Potentially Infilled Land (Water)	Green circle	Green dashed line	Green hatched polygon
Former Marsh	Blue cross		

Mining Data
 Potential Mining Area (Orange hatched polygon)
 BGS Recorded Mineral Site (Blue triangle)

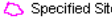
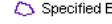


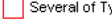
Mining and Ground Stability - Slice A


















Order Details
 Order Number: 88064573_1_1
 Customer Ref: WIE13235
 National Grid Reference: 531020, 182330
 Slice: A
 Site Area (Ha): 4.82
 Search Buffer (m): 1000

Site Details
 Mount Pleasant Sorting Office, Calthorpe Street, LONDON, EC1A 1BB

General

-  Specified Site
-  Specified Buffer(s)
-  Bearing Reference Point
-  Map ID
-  Several of Type at Location

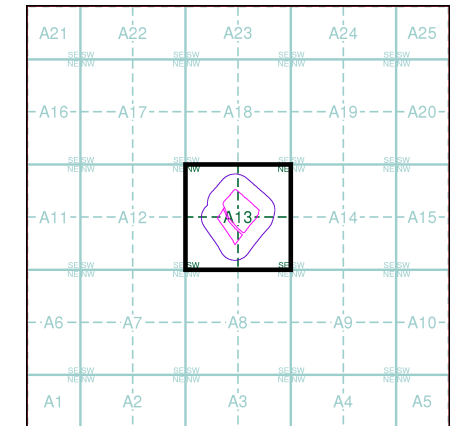
Potentially Contaminative Industrial Uses (Extractive Industries Activity)

	Point	Line	Polygon
Extractive Industries Activity from 1855 - 1909			
Extractive Industries Activity from 1893 - 1915			
Extractive Industries Activity from 1906 - 1937			
Extractive Industries Activity from 1924 - 1949			
Extractive Industries Activity from 1950 - 1980			

Subterranean Features

	Point	Line	Polygon
Subterranean Features			

Mining and Ground Stability - Segment A13



Order Details

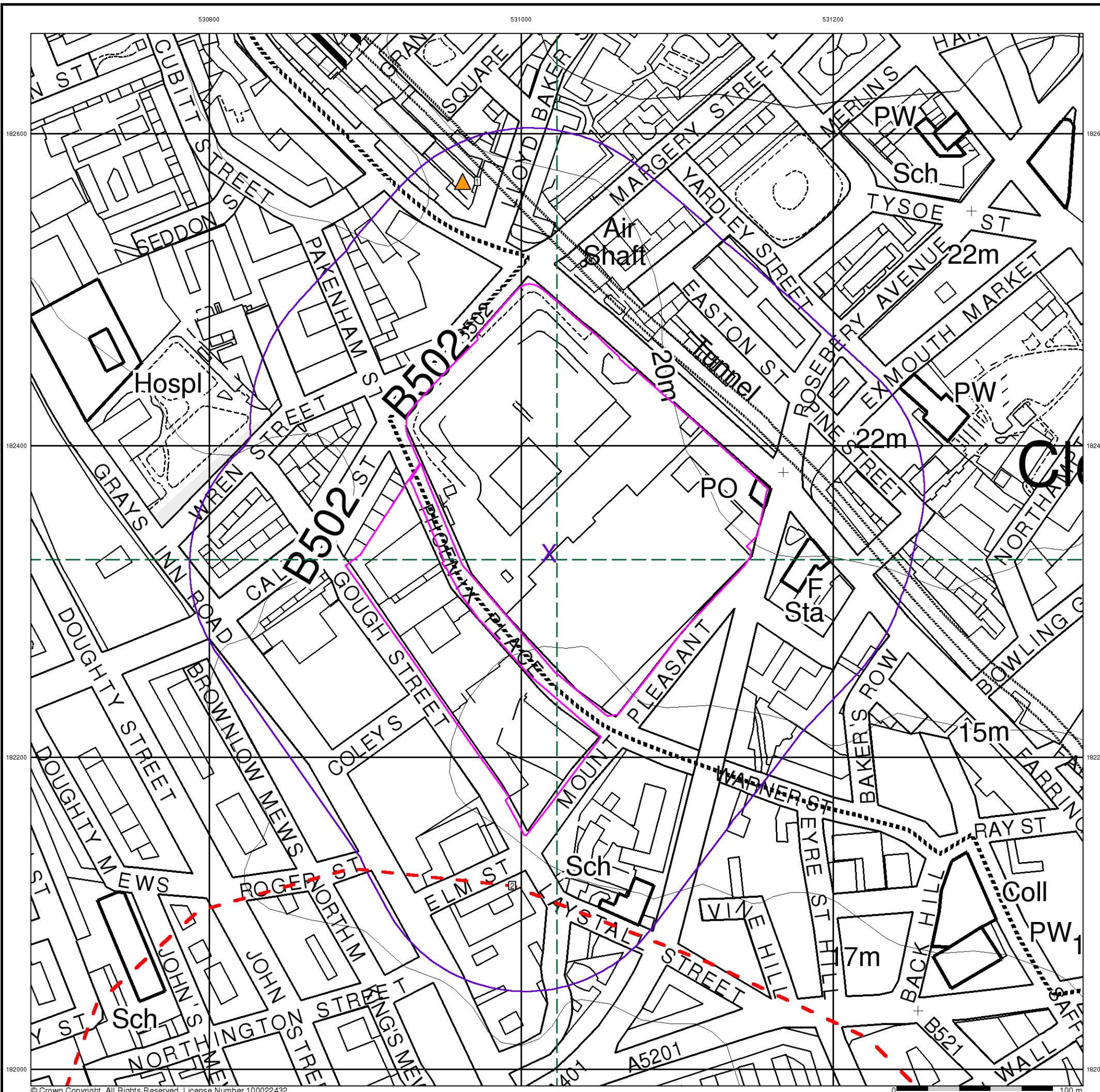
Order Number: 88064573_1_1
 Customer Ref: WIE13235
 National Grid Reference: 531020, 182330
 Slice: A
 Site Area (Ha): 4.82
 Plot Buffer (m): 100

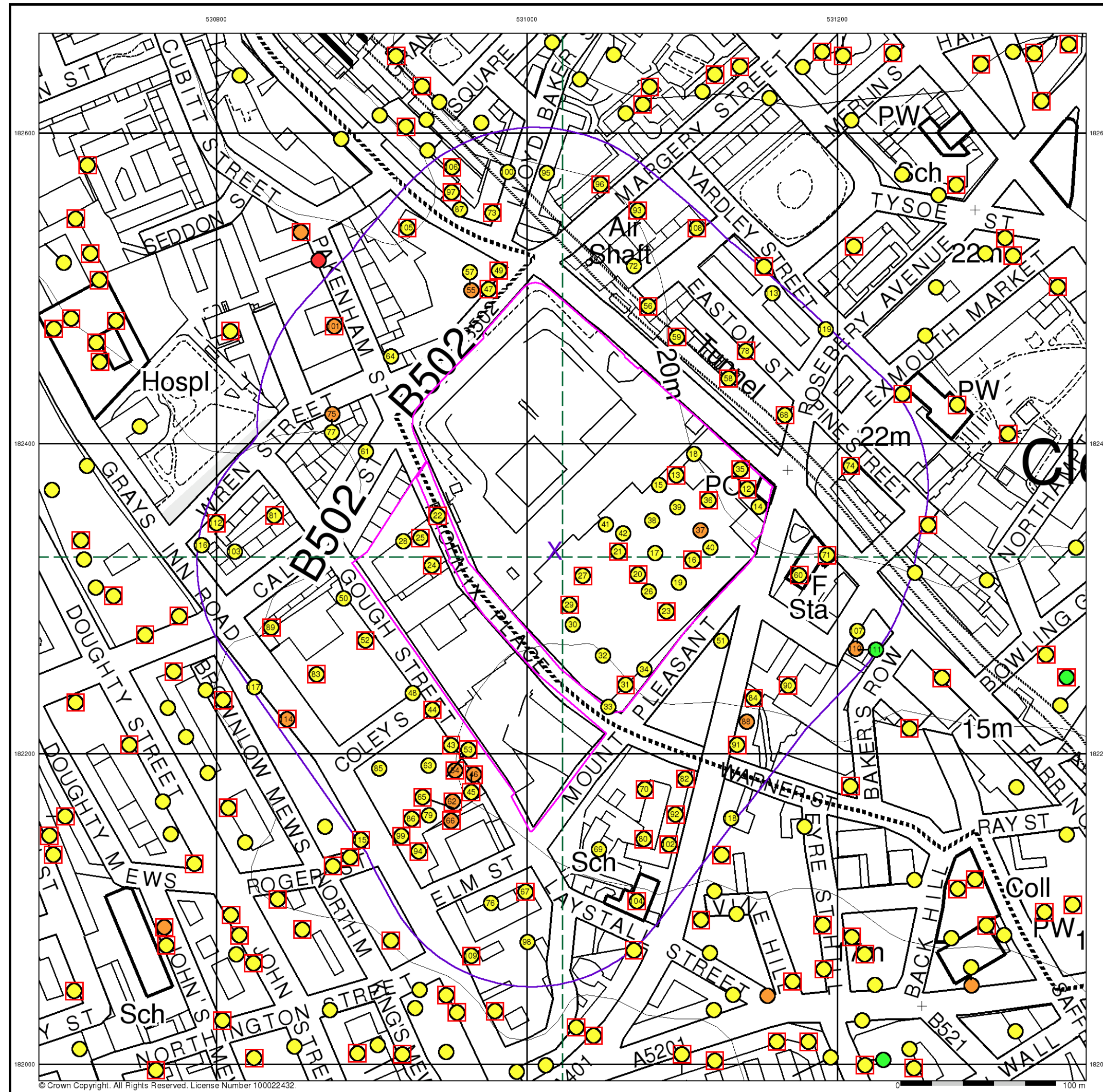
Site Details

Mount Pleasant Sorting Office, Calthorpe Street, LONDON, EC1A 1BB



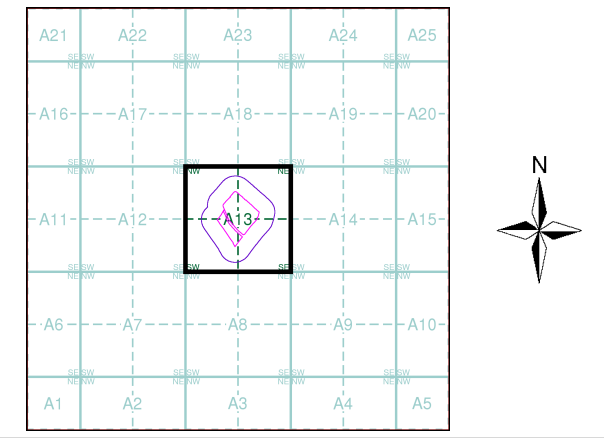
Tel: 0844 844 9952
 Fax: 0844 844 9951
 Web: www.envirocheck.co.uk





- General**
- Specified Site
 - Specified Buffer(s)
 - x Bearing Reference Point
 - Map ID
 - Several of Type at Location
- Average Velocity Gradient**
- Upward Movement > 3.5mm per year ●
 - Upward Movement 1.5mm to 3.5mm per year ●
 - Stable 1.5mm to -1.5mm per year ●
 - Downward Movement -1.5mm to -3.5mm per year ●
 - Downward Movement > -3.5mm per year ●

Mining and Ground Stability - Segment A13



Order Details

Order Number: 88064573_1_1
 Customer Ref: WIE13235
 National Grid Reference: 531020, 182330
 Slice: A
 Site Area (Ha): 4.82
 Plot Buffer (m): 100

Site Details

Mount Pleasant Sorting Office, Calthorpe Street, LONDON, EC1A 1BB



© Crown Copyright. All Rights Reserved. License Number 100022432.

General

- Specified Site
- Specified Buffer(s)
- Bearing Reference Point
- Map ID
- Several of Type at Location

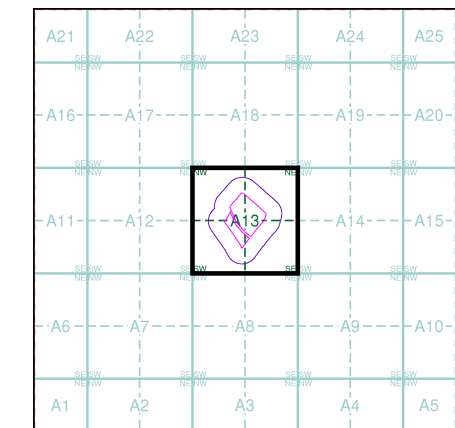
Historical Building Plans

- Area Cleared due to Enemy Action
- Asbestos
- Above Ground Fuel Tanks
- Benzene/Benzole/Naphtha, Naphthalene/Kerosene
- Electricity Generation
- Electricity Sub-Stations
- Gas Industry
- Gas Storage
- Gas Use
- Oil Industry
- Oil Storage
- Oil Use
- Paint based Oils
- Paraffin
- Petrol and Diesel Industry
- Petrol and Diesel Storage
- Petrol and Diesel Use
- Potential Fuel Gas
- Potential Fuel Oil
- Potential Fuel Use
- Potential Petrol and Diesel
- Potential Tanks
- Potentially Fuel-related Tanks
- Underground Fuel Tanks

Historical Tanks and Energy Facilities

- Electrical Sub Station Facility
- Electricity Industry Facility
- Gas Industry Facility
- Gas Monitoring Facility
- Miscellaneous Power Facility
- Oil Industry Facility
- Petroleum Storage Facility
- Potential Tank
- Tank

Historical Data Report - Segment A13



Order Details

Order Number: 88064573_1_1
 Customer Ref: WIE13235
 National Grid Reference: 531020, 182330
 Slice: A
 Site Area (Ha): 4.82
 Plot Buffer (m): 100

Site Details

Mount Pleasant Sorting Office, Calthorpe Street, LONDON, EC1A 1BB

