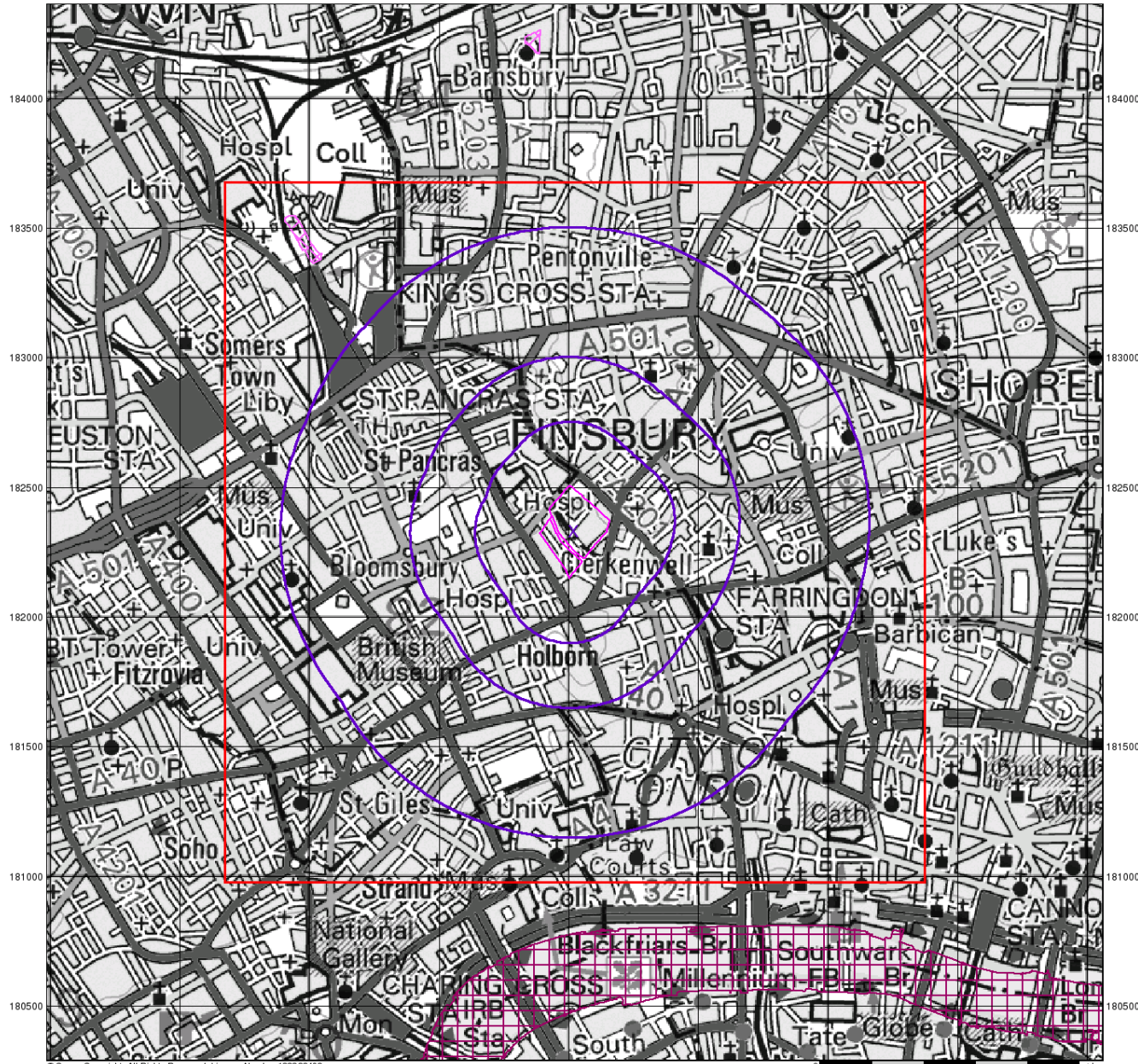


529000 529500 530000 530500 531000 531500 532000 532500 533000



© Crown Copyright. All Rights Reserved. License Number 100022432.



## Sensitive Land Uses

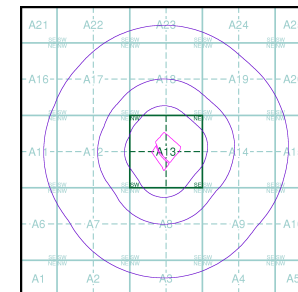
### General

- Specified Site
- Specified Buffer(s)
- Bearing Reference Point
- Slice
- Map ID

### Sensitive Land Uses

- |                                    |                                     |
|------------------------------------|-------------------------------------|
| Ancient Woodland                   | National Park                       |
| Area of Adopted Green Belt         | Nitrate Sensitive Area              |
| Area of Unadopted Green Belt       | Nitrate Vulnerable Zone             |
| Area of Outstanding Natural Beauty | Ramsar Site                         |
| Environmentally Sensitive Area     | Site of Special Scientific Interest |
| Forest Park                        | Special Area of Conservation        |
| Local Nature Reserve               | Special Protection Area             |
| Marine Nature Reserve              | World Heritage Sites                |
| National Nature Reserve            |                                     |

### Site Sensitivity Context Map - Slice A



### Order Details

Order Number: 88064573\_1.1  
 Customer Ref: WIE13235  
 National Grid Reference: 531020, 182330  
 Slice: A  
 Site Area (Ha): 4.82  
 Search Buffer (m): 1000

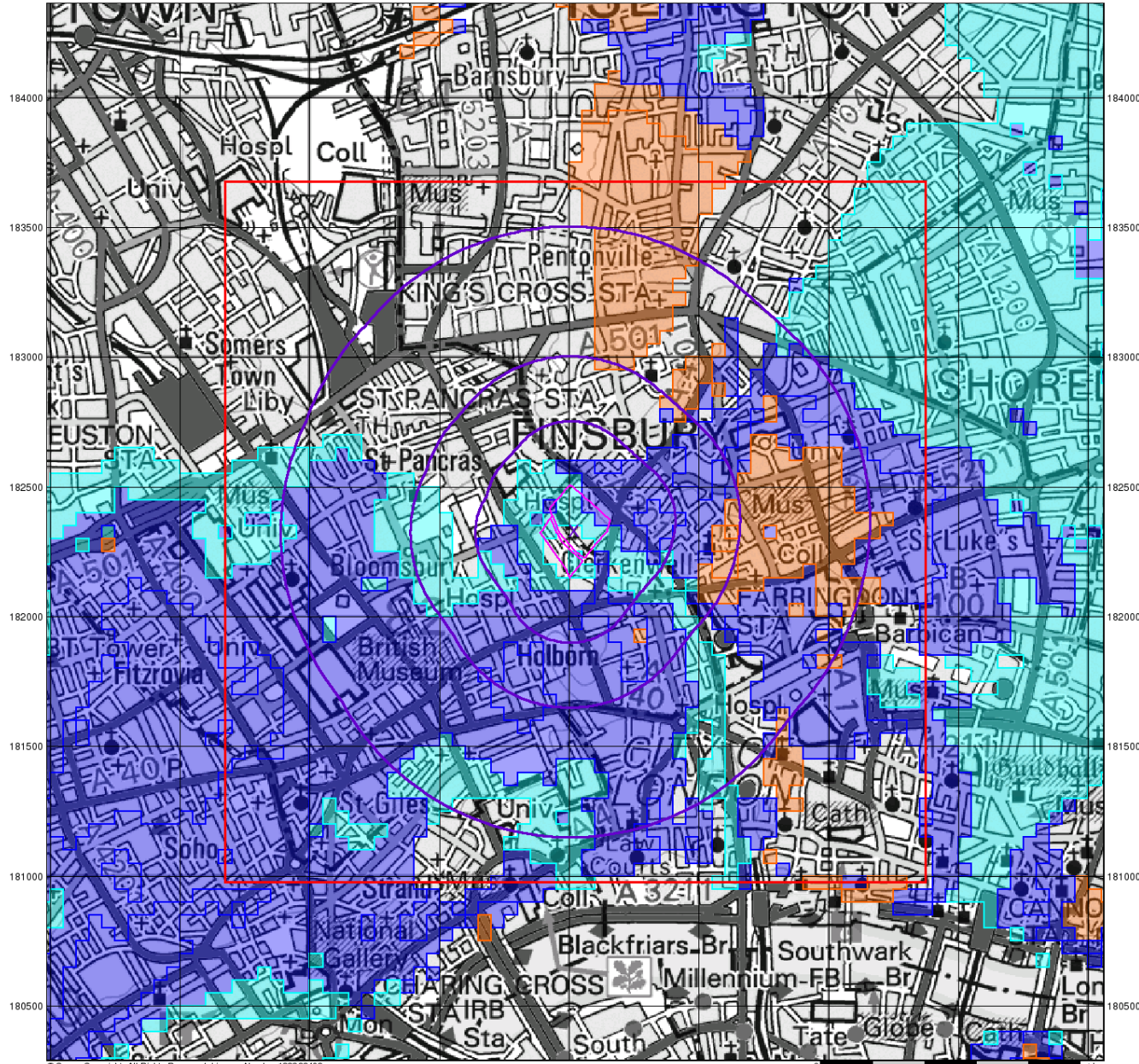
### Site Details

Mount Pleasant Sorting Office, Calthorpe Street, LONDON, EC1A 1BB



Tel: 0844 844 9952  
 Fax: 0844 844 9951  
 Web: www.envirocheck.co.uk

529000 529500 530000 530500 531000 531500 532000 532500 533000



© Crown Copyright. All Rights Reserved. License Number 100022432.



**BGS Flood GFS Data**

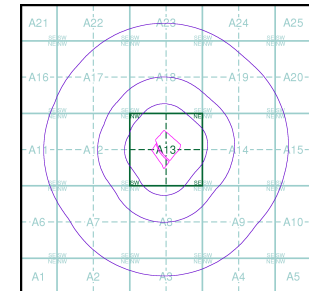
**General**

- Specified Site
- Specified Buffer(s)
- Bearing Reference Point
- Slice

**Agency and Hydrological (Flood)**

- Limited Potential for Groundwater Flooding to Occur
- Potential for Groundwater Flooding of Property Situated Below Ground Level
- Potential for Groundwater Flooding to Occur at Surface

**Site Sensitivity Context Map - Slice A**



**Order Details**

Order Number: 88064573\_1.1  
 Customer Ref: WIE13235  
 National Grid Reference: 531020, 182330  
 Slice: A  
 Site Area (Ha): 4.82  
 Search Buffer (m): 1000

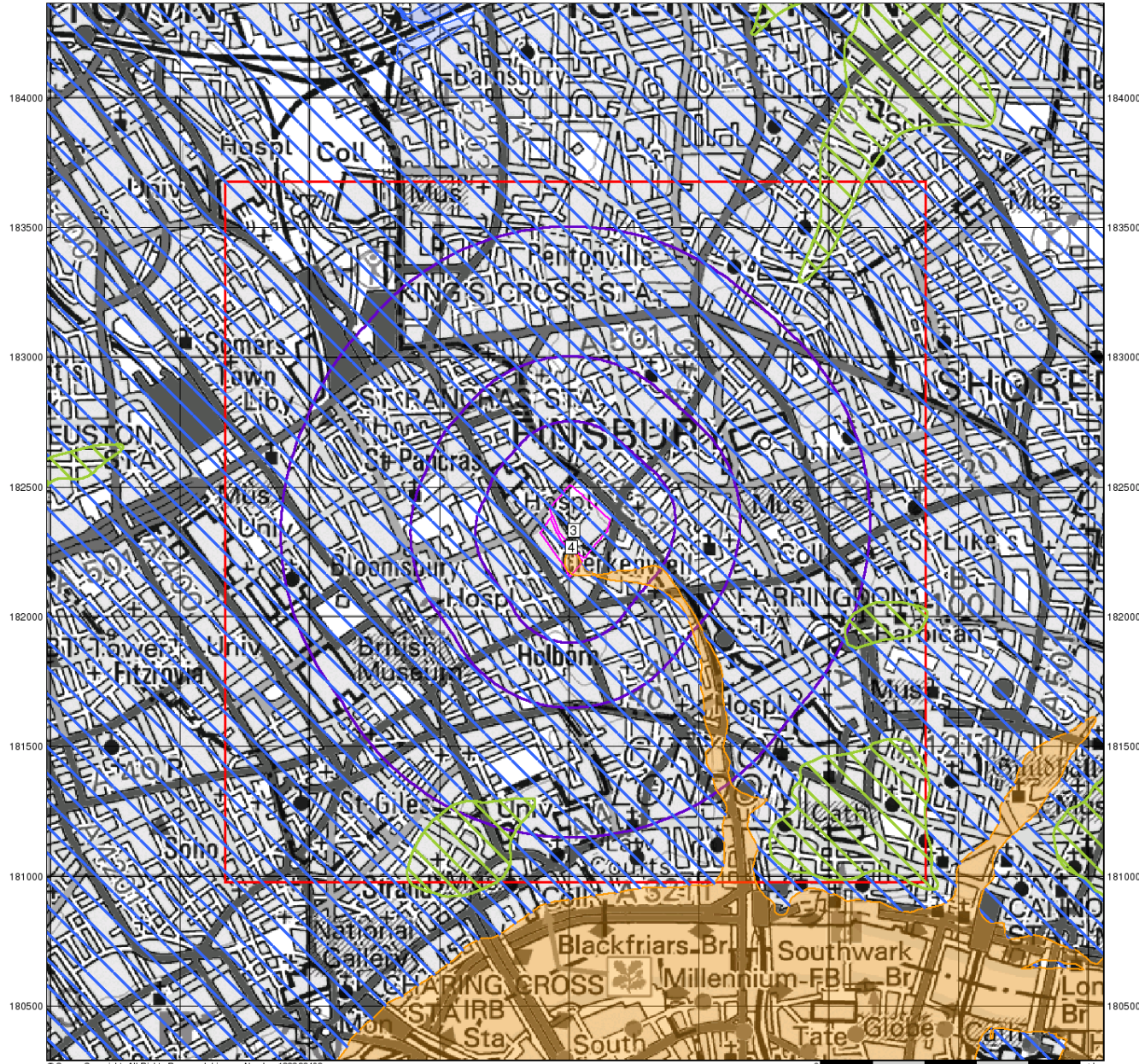
**Site Details**

Mount Pleasant Sorting Office, Calthorpe Street, LONDON, EC1A 1BB



Tel: 0844 844 9952  
 Fax: 0844 844 9951  
 Web: www.envirocheck.co.uk

529000 529500 530000 530500 531000 531500 532000 532500 533000



© Crown Copyright. All Rights Reserved. License Number 100022432



## Ground Stability Data (1:50,000)

### General

- Specified Site
- Specified Buffer(s)
- Bearing Reference Point
- Slice
- Map ID

### Potential for Compressible Ground Stability Hazards

- High
- Low
- Moderate
- Very Low

### Potential for Collapsible Ground Stability Hazards

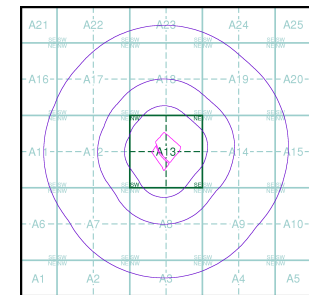
- High
- Low
- Moderate
- Very Low

### Brine Pumping and Salt Mining

- Brine Pumping Related Feature
- Salt Mining Related Feature

- | Point | Polygon |
|-------|---------|
|       |         |
|       |         |

### Mining and Ground Stability - Slice A



### Order Details

Order Number: 88064573\_1.1  
 Customer Ref: WIE13235  
 National Grid Reference: 531020, 182330  
 Slice: A  
 Site Area (Ha): 4.82  
 Search Buffer (m): 1000

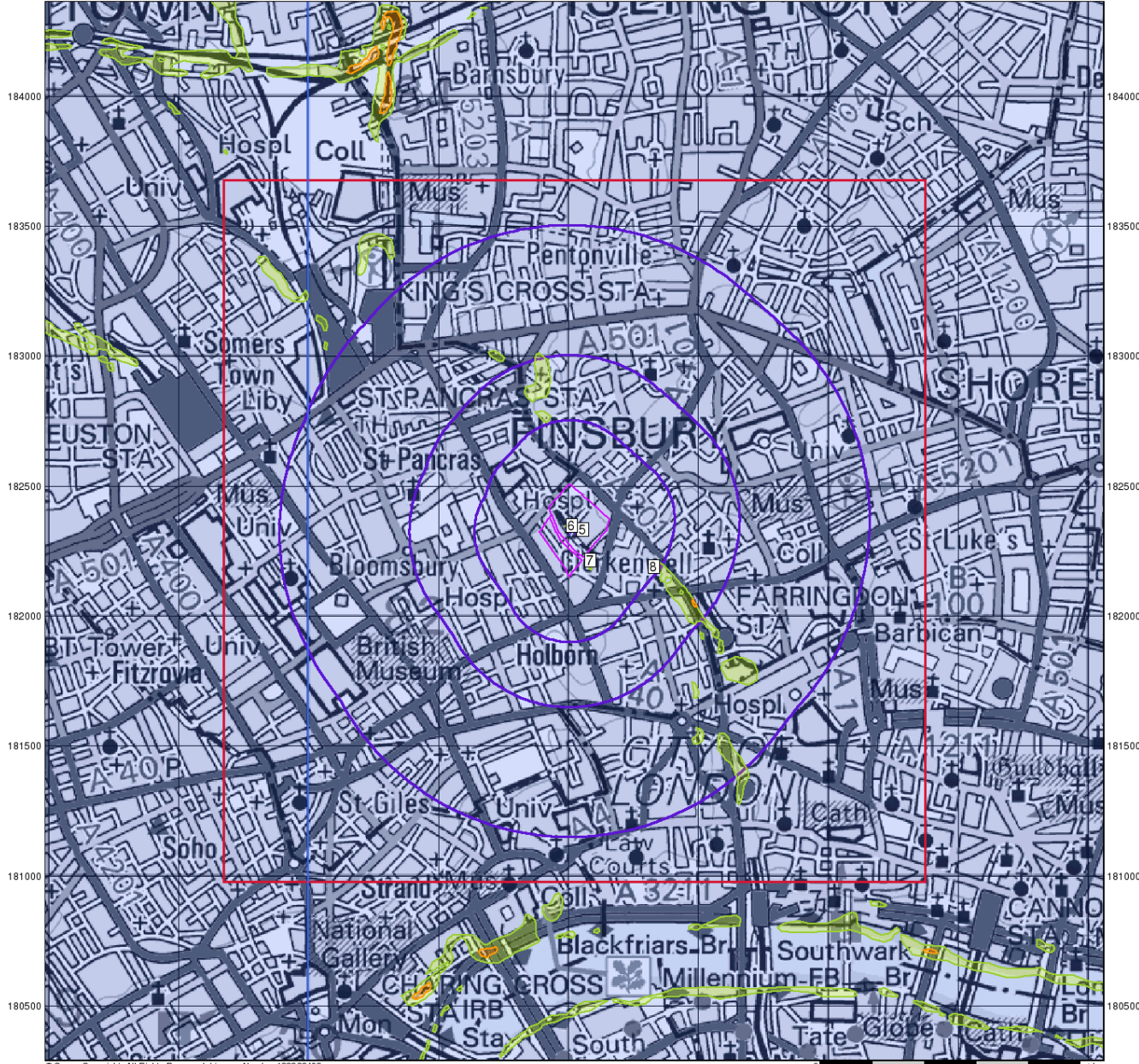
### Site Details

Mount Pleasant Sorting Office, Calthorpe Street, LONDON, EC1A 1BB



Tel: 0844 844 9952  
 Fax: 0844 844 9951  
 Web: www.envirocheck.co.uk

529000 529500 530000 530500 531000 531500 532000 532500 533000



© Crown Copyright. All Rights Reserved. License Number 100022432.



## Ground Stability Data (1:50,000)

### General

- Specified Site
- Specified Buffer(s)
- Slice
- Map ID
- Bearing Reference Point

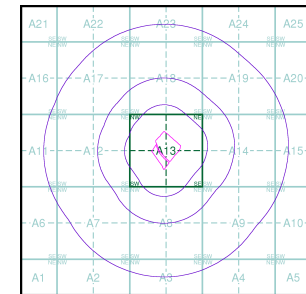
### Potential for Landslide Ground Stability Hazards

- High
- Moderate
- Low
- Very Low

### Potential for Ground Dissolution Stability Hazards

- High
- Moderate
- Low
- Very Low

### Mining and Ground Stability - Slice A



### Order Details

Order Number: 88064573\_1.1  
 Customer Ref: WIE13235  
 National Grid Reference: 531020, 182330  
 Slice: A  
 Site Area (Ha): 4.82  
 Search Buffer (m): 1000

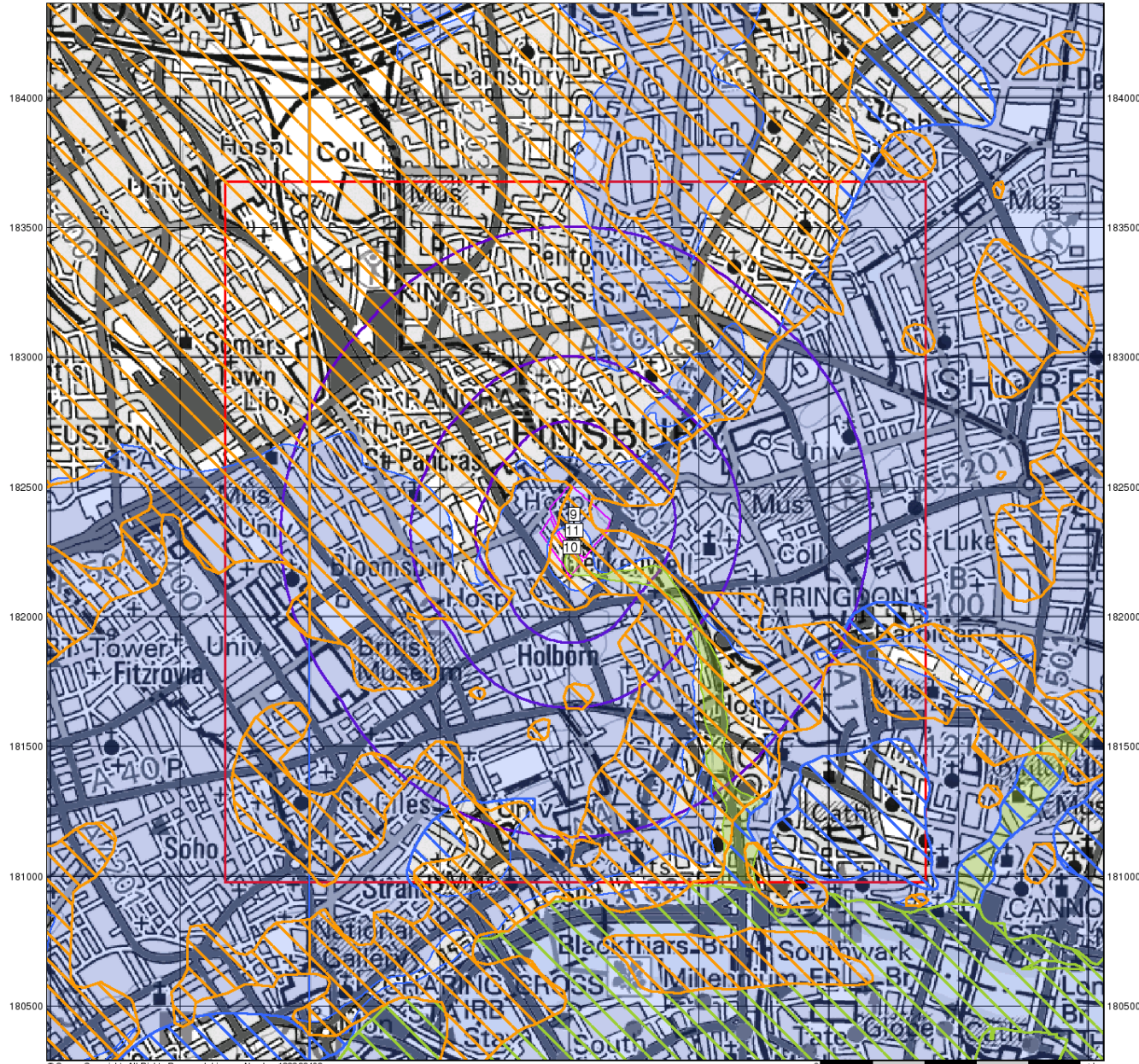
### Site Details

Mount Pleasant Sorting Office, Calthorpe Street, LONDON, EC1A 1BB



Tel: 0844 844 9952  
 Fax: 0844 844 9951  
 Web: www.envirocheck.co.uk

529000 529500 530000 530500 531000 531500 532000 532500 533000



© Crown Copyright. All Rights Reserved. License Number 100022432.



## Ground Stability Data (1:50,000)

### General

- Specified Site
- Specified Buffer(s)
- Bearing Reference Point
- Slice
- Map ID

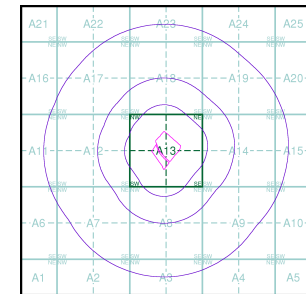
### Potential for Running Sand Ground Stability Hazards

- High
- Low
- Moderate
- Very Low

### Potential for Shrinking or Swelling Clay Ground Stability Hazards

- High
- Low
- Moderate
- Very Low

### Mining and Ground Stability - Slice A



### Order Details

Order Number: 88064573\_1\_1  
 Customer Ref: WIE13235  
 National Grid Reference: 531020, 182330  
 Slice: A  
 Site Area (Ha): 4.82  
 Search Buffer (m): 1000

### Site Details

Mount Pleasant Sorting Office, Calthorpe Street, LONDON, EC1A 1BB



Tel: 0844 844 9952  
 Fax: 0844 844 9951  
 Web: www.envirocheck.co.uk



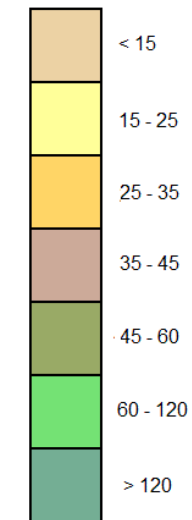
**General**

- ◊ Specified Site
- Specified Buffer(s)
- X Bearing Reference Point

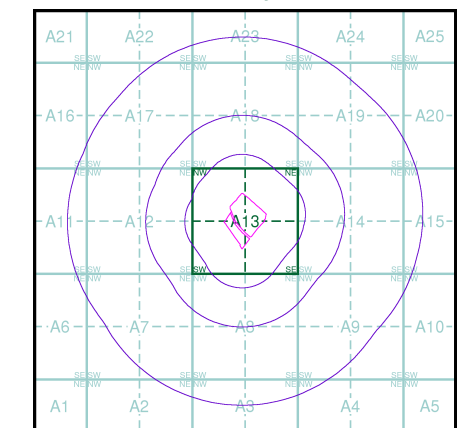
**Urban Soil Chemistry Arsenic**

● BGS Urban Soil Chemistry Measured Concentration Values (mg/kg)

Arsenic Concentrations mg/kg



**Urban Soil Chemistry Arsenic - Slice A**



**Order Details**

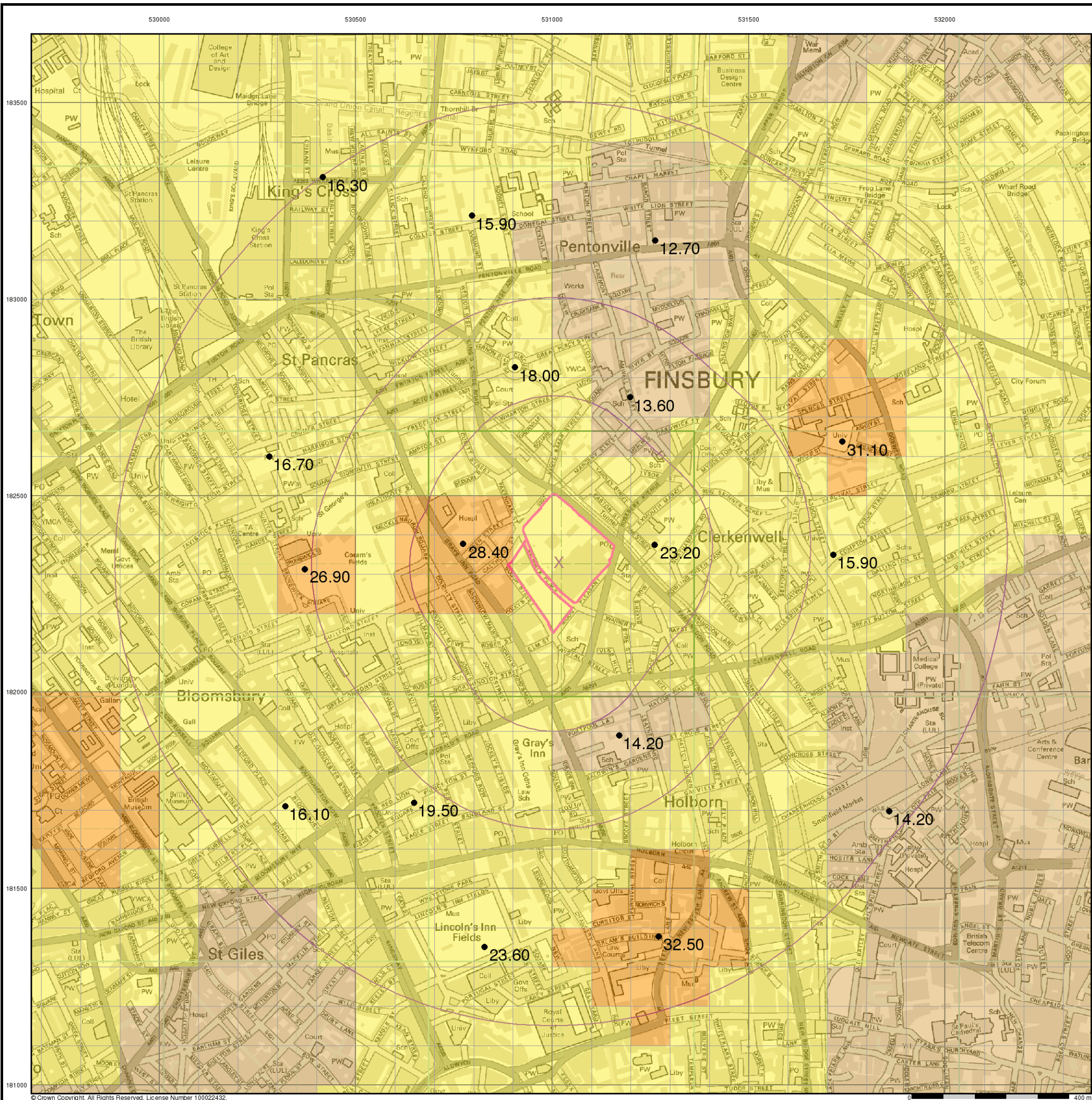
Order Details: 88064573\_1\_1  
 Customer Ref: WIE13235  
 National Grid Reference: 531020, 182330  
 Slice: A  
 Site Area (Ha): 4.82  
 Search Buffer (m): 1000

**Site Details**

Mount Pleasant Sorting Office, Calthorpe Street, LONDON, EC1A 1BB



Tel: 0844 844 9952  
 Fax: 0844 844 9951  
 Web: www.envirocheck.co.uk





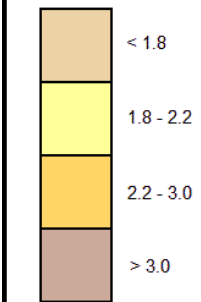
**General**

- Specified Site
- Specified Buffer(s)
- ✕ Bearing Reference Point

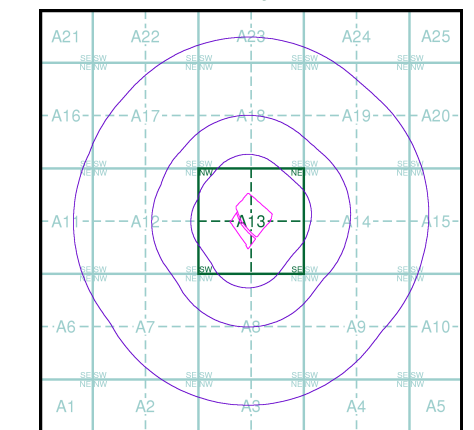
**Urban Soil Chemistry Cadmium**

● BGS Urban Soil Chemistry Measured Concentration Values (mg/kg)

Cadmium Concentrations mg/kg



**Urban Soil Chemistry Cadmium - Slice A**



**Order Details**

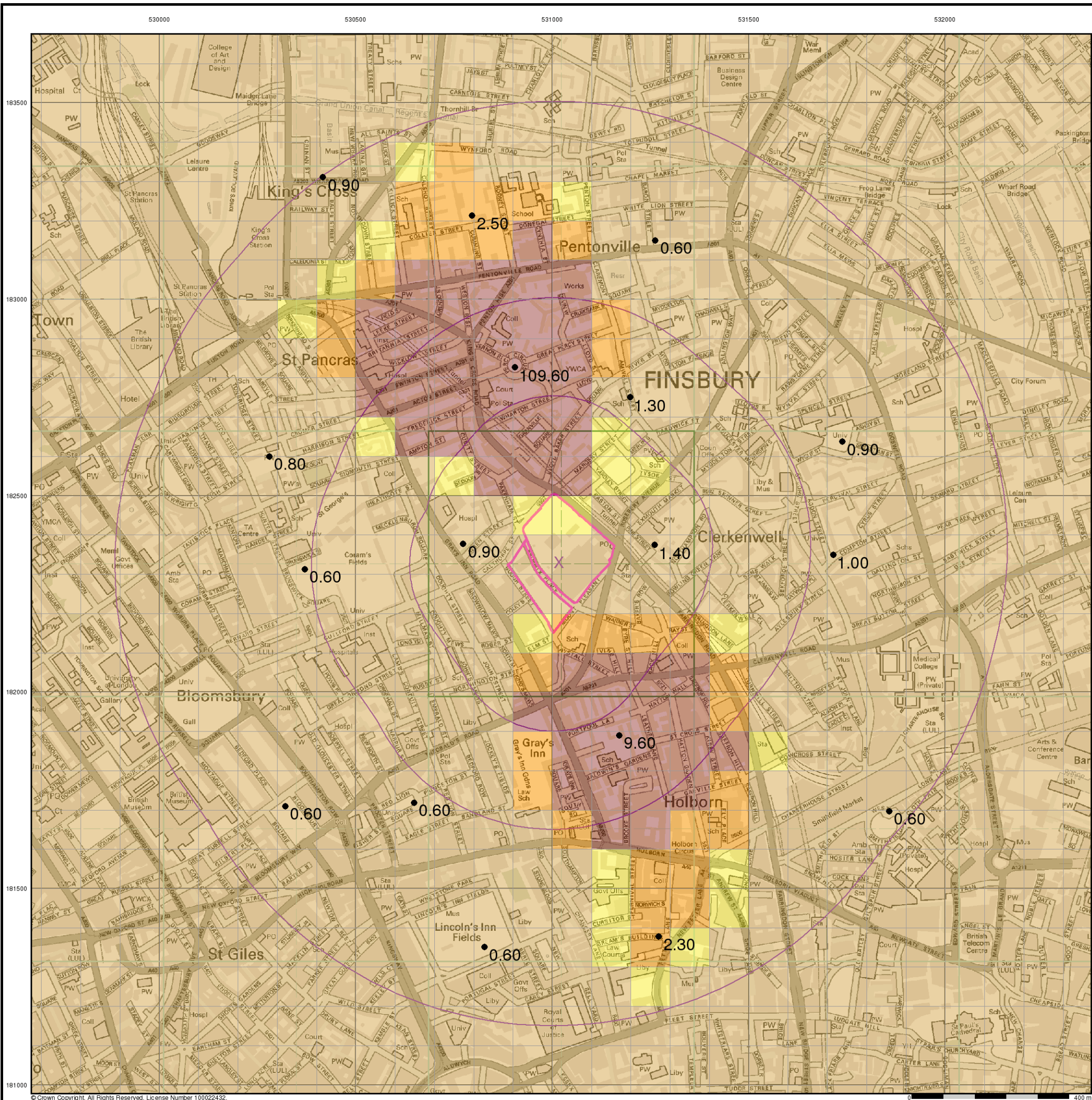
Order Details: 88064573\_1\_1  
 Customer Ref: WIE13235  
 National Grid Reference: 531020, 182330  
 Slice: A  
 Site Area (Ha): 4.82  
 Search Buffer (m): 1000

**Site Details**

Mount Pleasant Sorting Office, Calthorpe Street, LONDON, EC1A 1BB



Tel: 0844 844 9952  
 Fax: 0844 844 9951  
 Web: www.envirocheck.co.uk



© Crown Copyright. All Rights Reserved. License Number 100022432.