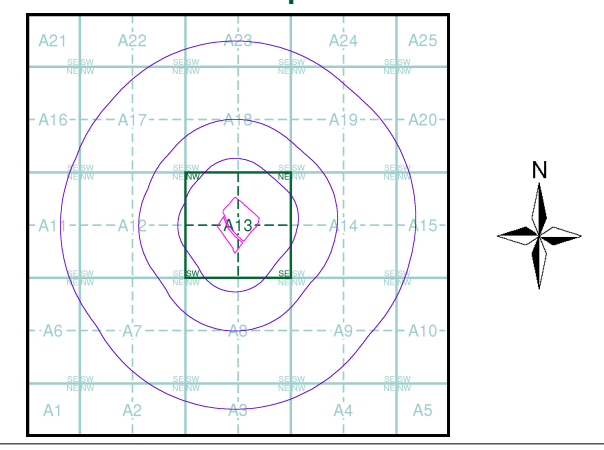


- General**
- Specified Site
  - Specified Buffer(s)
  - Bearing Reference Point
  - Slice
  - Map ID
- Industrial Land Use**
- Contemporary Trade Directory Entry
  - Fuel Station Entry
  - Gas Pipeline
  - Points of Interest - Commercial Services
  - Points of Interest - Education and Health
  - Points of Interest - Manufacturing and Production
  - Points of Interest - Public Infrastructure
  - Points of Interest - Recreational and Environmental
  - Underground Electrical Cables

**Industrial Land Use Map - Slice A**



**Order Details**

Order Number: 88064573\_1\_1  
 Customer Ref: WIE13235  
 National Grid Reference: 531020, 182330  
 Slice: A  
 Site Area (Ha): 4.82  
 Search Buffer (m): 1000

**Site Details**

Mount Pleasant Sorting Office, Calthorpe Street, LONDON, EC1A 1BB





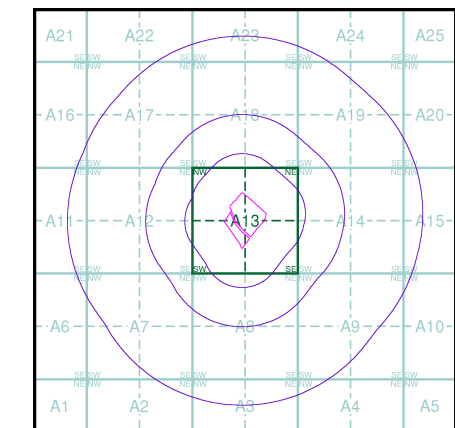
**General**

- Specified Site
- Specified Buffer(s)
- Bearing Reference Point

**Agency and Hydrological (Flood)**

- Extreme Flooding from Rivers or Sea without Defences (Zone 2)
- Flooding from Rivers or Sea without Defences (Zone 3)
- Area Benefiting from Flood Defence
- Flood Water Storage Areas
- Flood Defence

**Flood Map - Slice A**



**Order Details**

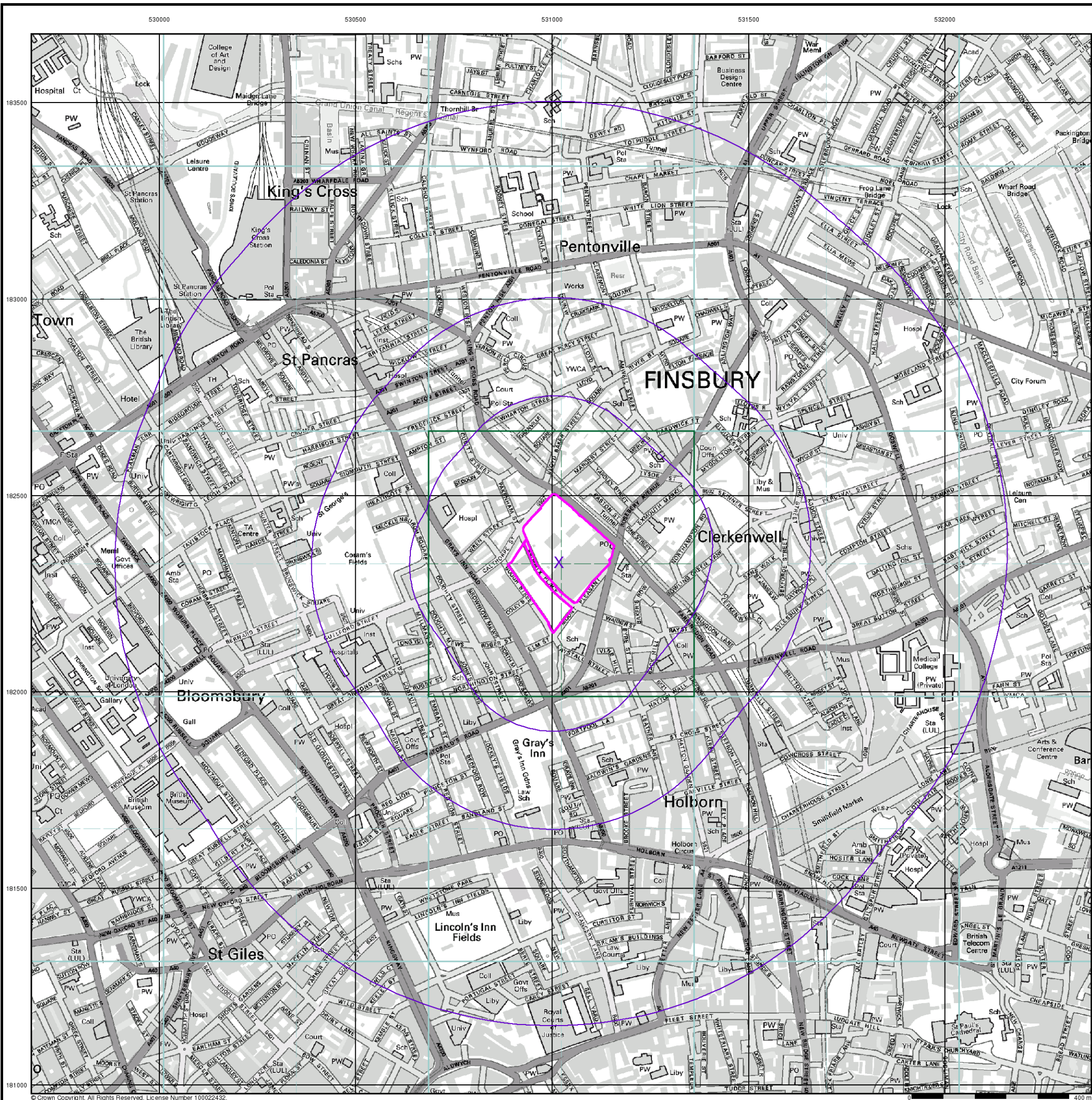
Order Number: 88064573\_1\_1  
 Customer Ref: WIE13235  
 National Grid Reference: 531020, 182330  
 Slice: A  
 Site Area (Ha): 4.82  
 Search Buffer (m): 1000

**Site Details**

Mount Pleasant Sorting Office, Calthorpe Street, LONDON, EC1A 1BB



Tel: 0844 844 9952  
 Fax: 0844 844 9951  
 Web: www.envirocheck.co.uk





### General

- Specified Site
- Specified Buffer(s)
- Bearing Reference Point
- Map ID
- Several of Type at Location

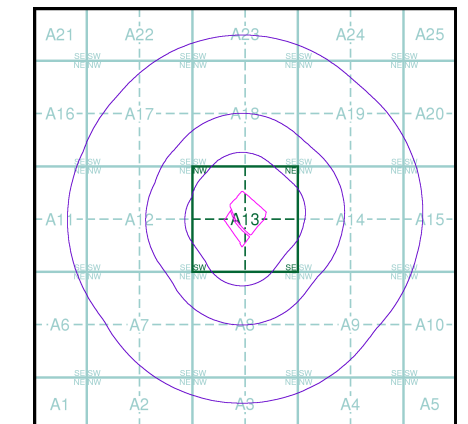
### Agency and Hydrological (Boreholes)

- BGS Borehole Depth 0 - 10m
- BGS Borehole Depth 10 - 30m
- BGS Borehole Depth 30m +
- Confidential
- Other

For Borehole information please refer to the Borehole .csv file which accompanied this slice.

A copy of the BGS Borehole Ordering Form is available to download from the Support section of [www.envirocheck.co.uk](http://www.envirocheck.co.uk).

### Borehole Map - Slice A



### Order Details

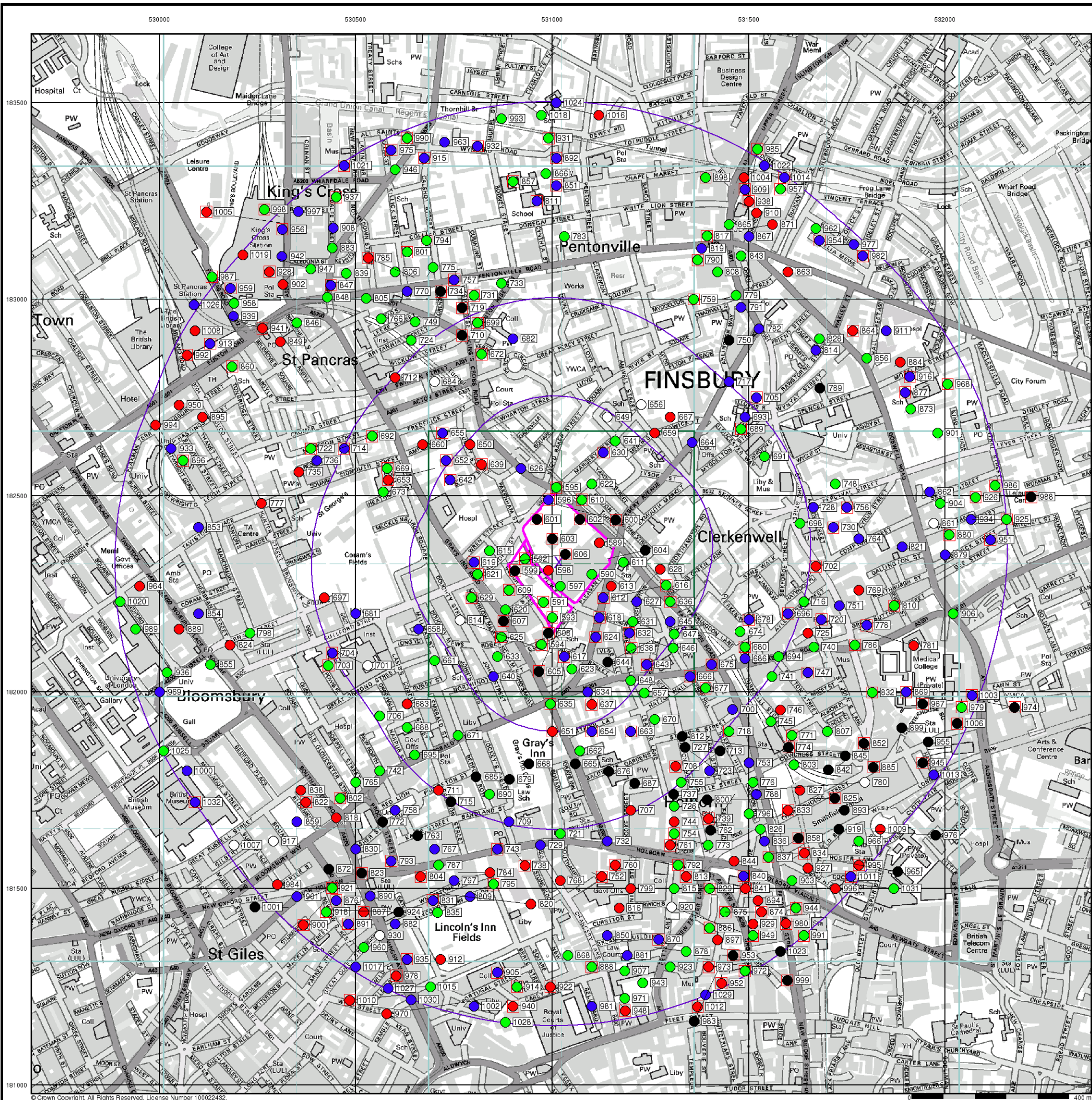
Order Number: 88064573\_1\_1  
 Customer Ref: WIE13235  
 National Grid Reference: 531020, 182330  
 Slice: A  
 Site Area (Ha): 4.82  
 Search Buffer (m): 1000

### Site Details

Mount Pleasant Sorting Office, Calthorpe Street, LONDON, EC1A 1BB



Tel: 0844 844 9952  
 Fax: 0844 844 9951  
 Web: [www.envirocheck.co.uk](http://www.envirocheck.co.uk)



© Crown Copyright. All Rights Reserved. License Number 100022432.



**General**

- Specified Site
- Specified Buffer(s)
- Bearing Reference Point
- Map ID

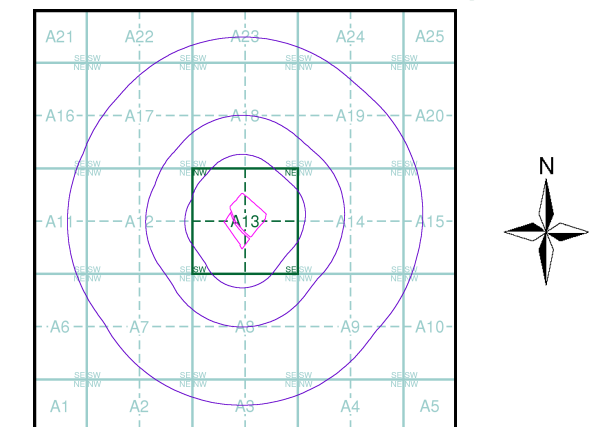
**Detailed River Network Data**

- Primary River
- Secondary River
- Tertiary River
- Canal
- Canal Tunnel
- Undefined River
- Lake/Reservoir
- Offline Drainage Feature
- Extended Culvert (greater than 50m)
- Underground River (inferred)
- Underground River (local knowledge)
- Downstream of High Water Mark
- Downstream of Seaward Extension
- Not assigned River feature

**Contours (height in metres)**

- Standard Contour 105
- Master Contour 100
- Spot Height \*167.3
- MLW Mean Low Water
- MHW Mean High Water

**EANRW Detailed River Network Map - Slice A**



**Order Details**

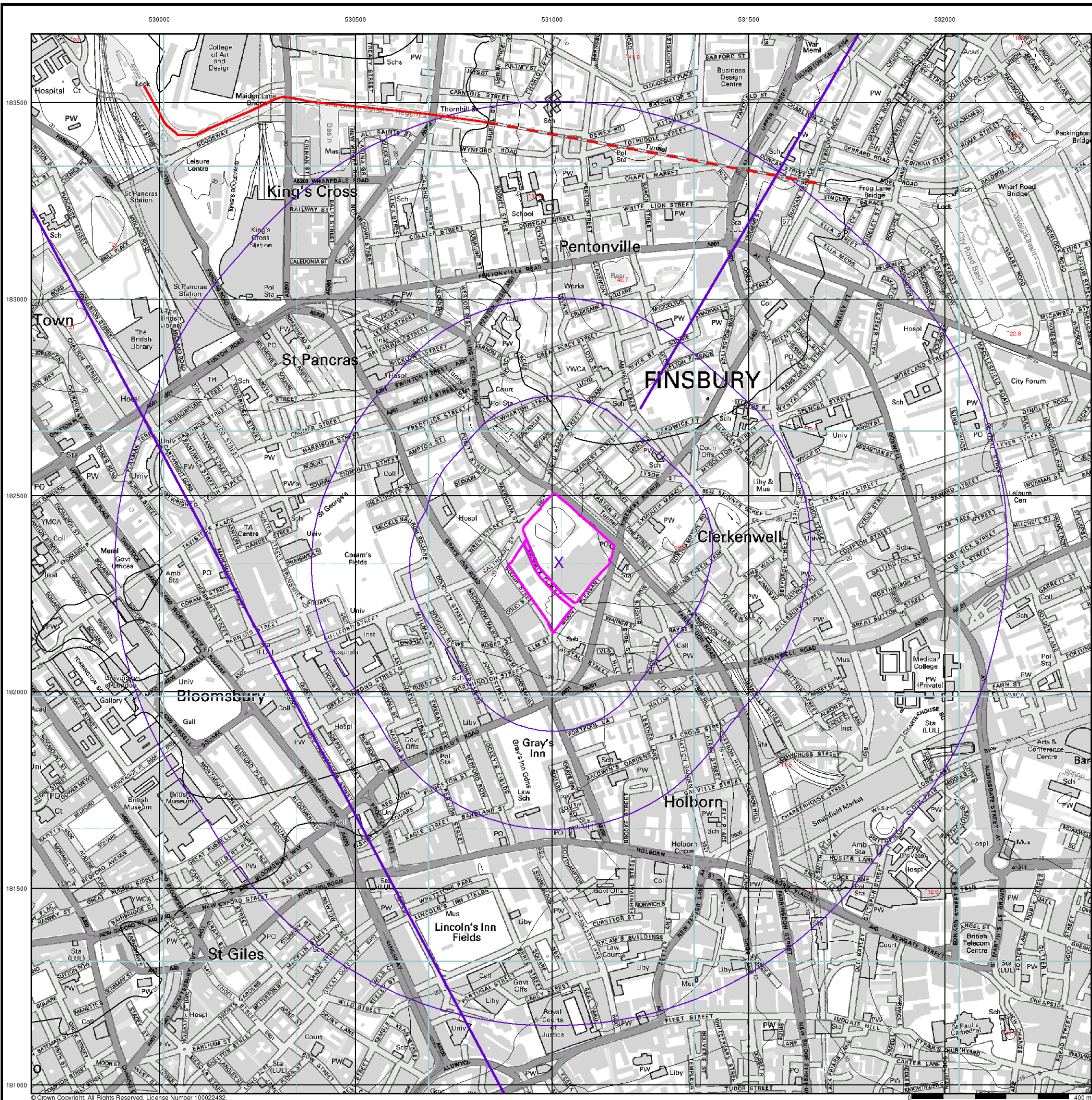
Order Number: 88064573\_1\_1  
 Customer Ref: WIE13235  
 National Grid Reference: 531020, 182330  
 Slice: A  
 Site Area (Ha): 4.82  
 Search Buffer (m): 1000

**Site Details**

Mount Pleasant Sorting Office, Calthorpe Street, LONDON, EC1A 1BB



Tel: 0844 844 9952  
 Fax: 0844 844 9951  
 Web: www.envirocheck.co.uk



© Crown Copyright. All Rights Reserved. License Number 100022432