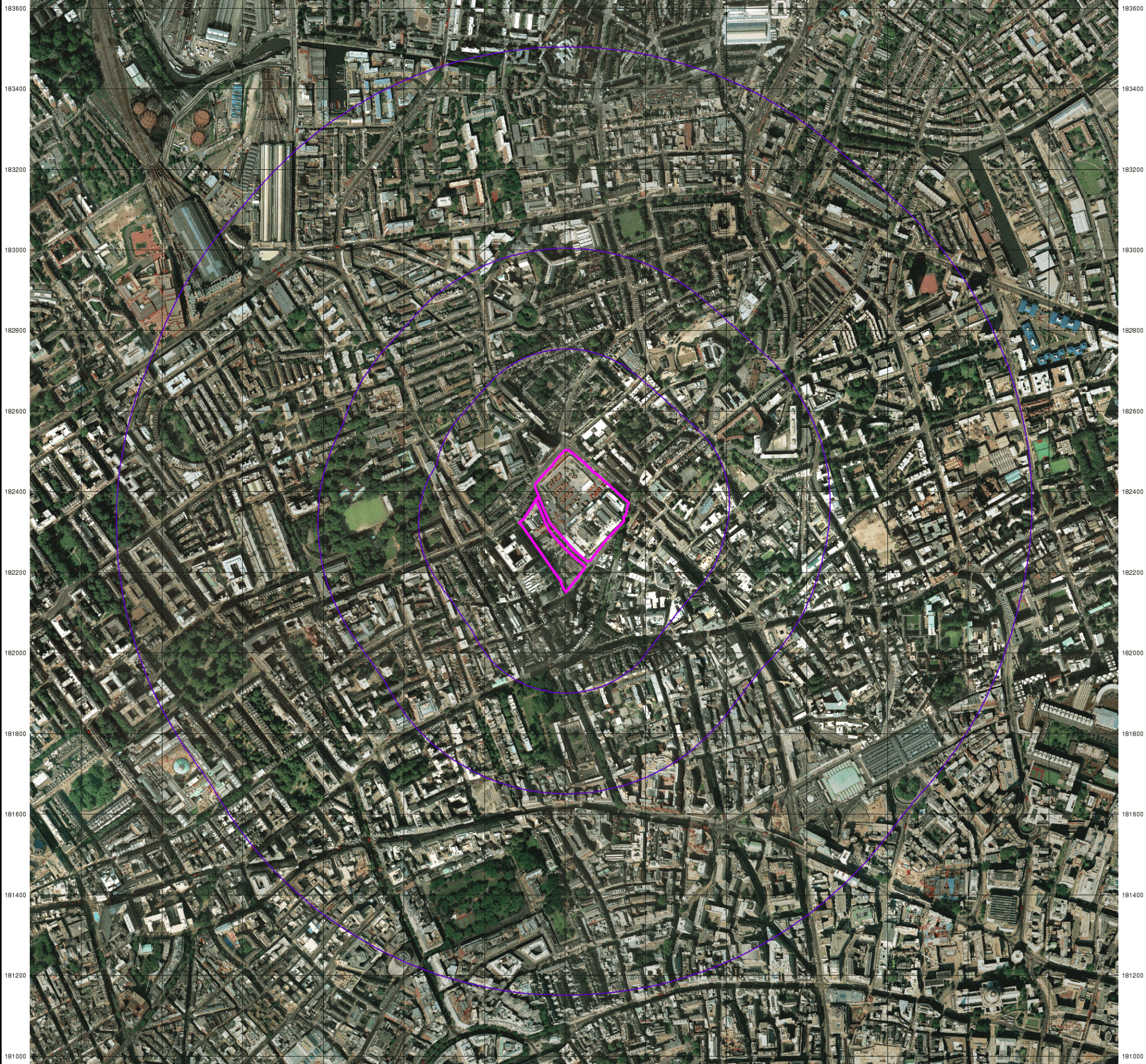


529800 530000 530200 530400 530600 530800 531000 531200 531400 531600 531800 532000 532200

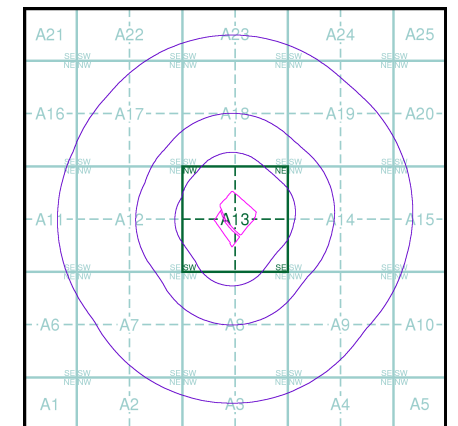


Historical Aerial Photography

Published 1999

This aerial photography was produced by Getmapping, these vertical aerial photographs provide a seamless, full colour survey of the whole of Great Britain

Historical Aerial Photography - Slice A



Order Details

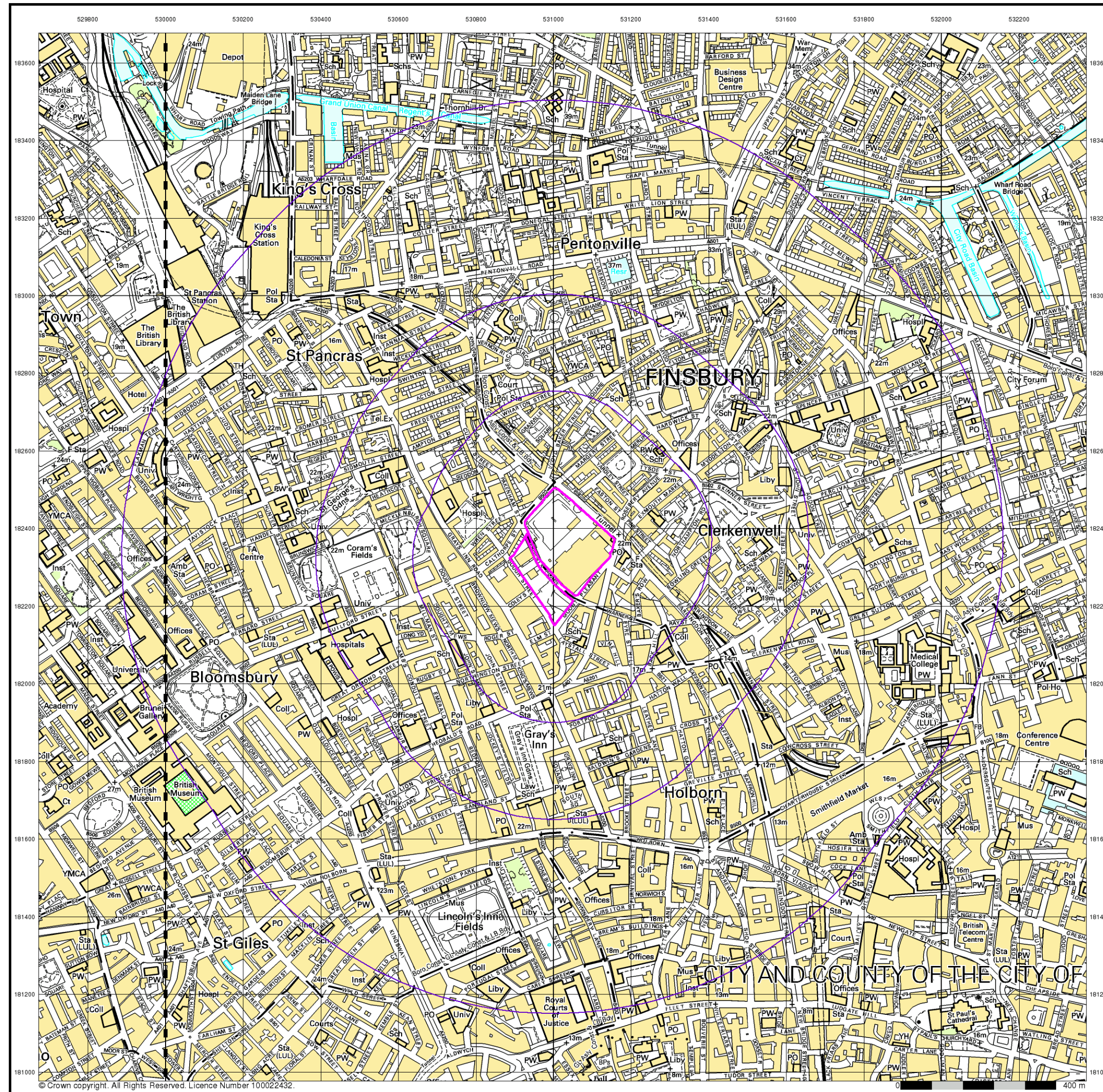
Order Number: 88064573_1_1
Customer Ref: WIE13235
National Grid Reference: 531020, 182330
Slice: A
Site Area (Ha): 4.82
Search Buffer (m): 1000

Site Details

Mount Pleasant Sorting Office, Calthorpe Street, LONDON, EC1A 1BB



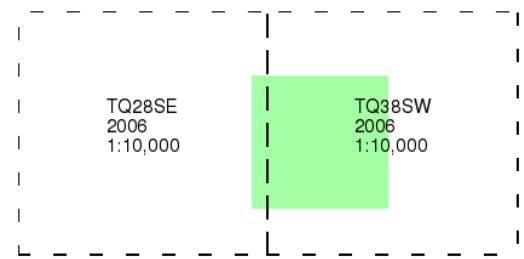
Tel: 0844 844 9952
Fax: 0844 844 9951
Web: www.envirocheck.co.uk



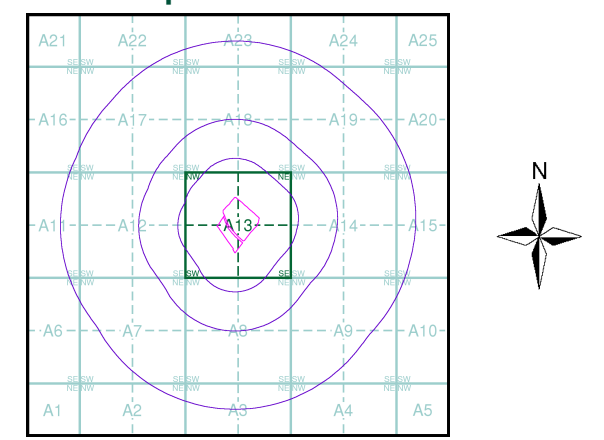
10k Raster Mapping
Published 2006
Source map scale - 1:10,000

The historical maps shown were produced from the Ordnance Survey's 1:10,000 colour raster mapping. These maps are derived from Landplan which replaced the old 1:10,000 maps originally published in 1970. The data is highly detailed showing buildings, fences and field boundaries as well as all roads, tracks and paths. Road names are also included together with the relevant road number and classification. Boundary information depiction includes county, unitary authority, district, civil parish and constituency.

Map Name(s) and Date(s)



Historical Map - Slice A



Order Details

Order Number: 88064573_1_1
 Customer Ref: WIE13235
 National Grid Reference: 531020, 182330
 Slice: A
 Site Area (Ha): 4.82
 Search Buffer (m): 1000

Site Details

Mount Pleasant Sorting Office, Calthorpe Street, LONDON, EC1A 1BB

Landmark Information Group
 Tel: 0844 844 9952
 Fax: 0844 844 9951
 Web: www.envirocheck.co.uk