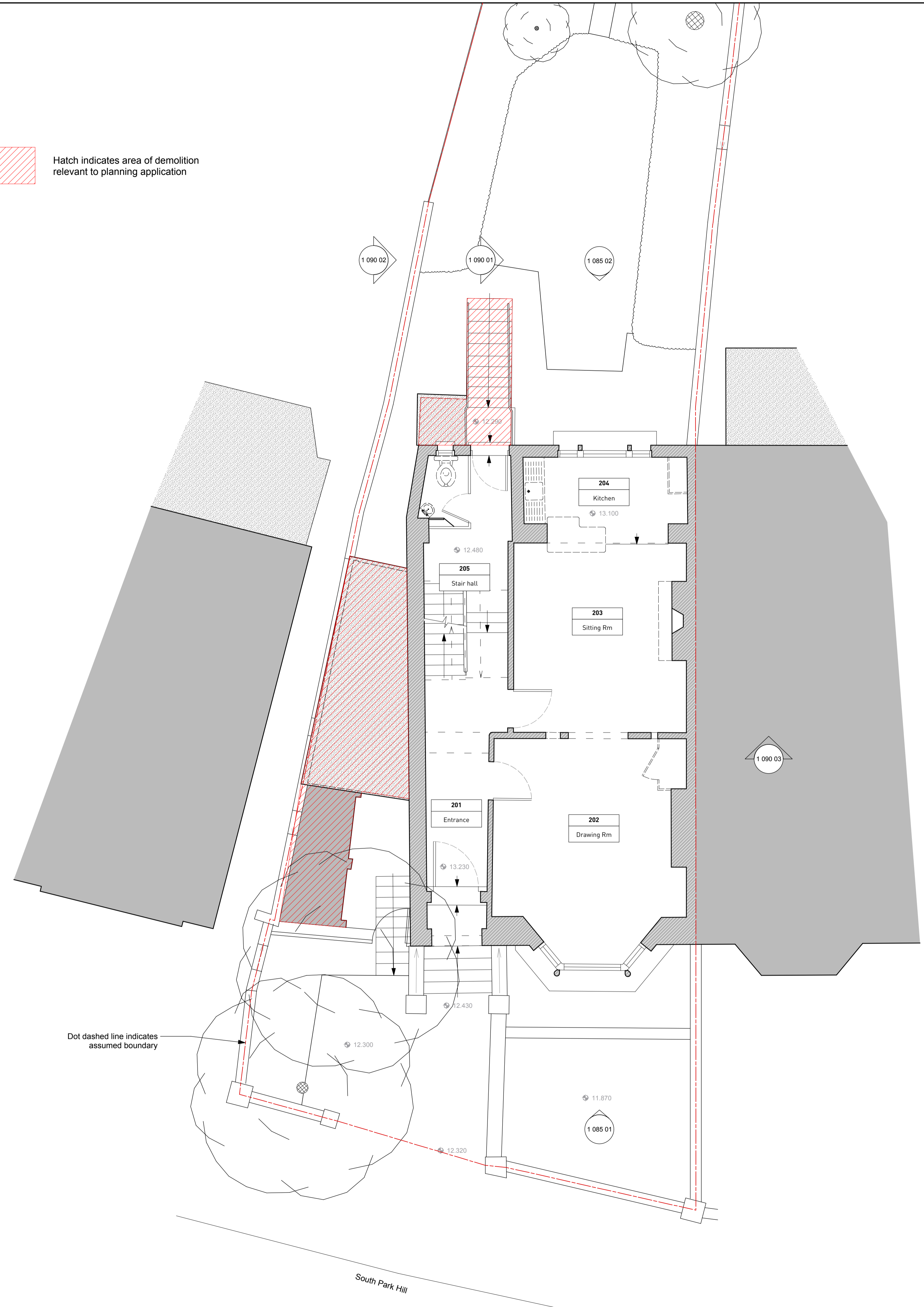
 Hatch indicates area of demolition relevant to planning application

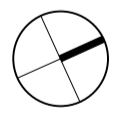
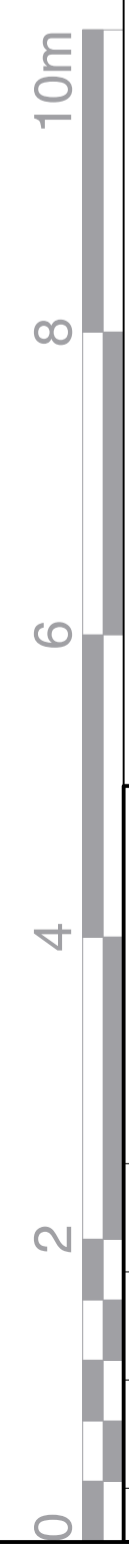


Dot dashed line indicates assumed boundary

South Park Hill

GENERAL NOTES:  
 Do not scale from this drawing.  
 Check drawing on receipt and immediately report any discrepancies to the Architect.  
 Verify all dimensions and levels on site prior to construction.  
 The contents of this drawing are Stiff + Trevillion Architects LLP copyright and shall not be re-used without their written permission.

No.	Date	Revision Notes
1	8/11/16	ISSUED FOR PLANNING



**PLANNING**

**Stiff + Trevillion**

Stiff + Trevillion Architects Ltd  
 16 Woodfield Road  
 London W9 2BE

T +44(0)20 8960 5550  
 F +44(0)20 8969 8668  
 mail@stiffandtrevillion.com  
 www.stiffandtrevillion.com

Project **52 South Hill Park  
 London**

Drawing **DEMOLITIONS  
 GROUND FLOOR PLAN**

Project No	Drawing No	Revision
<b>4045</b>	<b>1 020 02</b>	<b>A</b>

Scale 1:50 @ A1  
 1:100 @ A3 Date AUG 2016 Revised