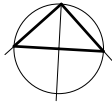




- Notes:
- 1. do not scale from this drawing
 - 2. survey indicative only
 - 3. proposals are subject to utilities surveys
 - 4. drawing to be read in conjunction with relevant consultant's information
 - 5. drawing to be read in conjunction with relevant specifications

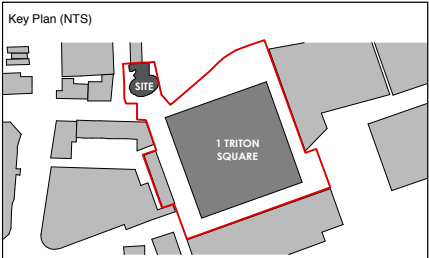
NOTE

Building interior not surveyed; internal and roof layouts shown approximate only.



KEY

-  Building to be demolished
-  Site boundary



MatthewLloydArchitects^{LLP}

1b The Hangar
Perseverance Works
38 Kingsland Road
London E2 8DD
T 020 7613 1934

email: mail@matthewlloyd.co.uk
www.matthewlloyd.co.uk

©2016

Client:
British Land Property
Management Limited

PLANNING

Date:	Scale:	Drawn by:
OCT 16	1:200@A3 / 1:100@A1	BM
Project:		
1 Triton Square and St Anne's		
Drawing title:		
ST. ANNE'S EXISTING GROUND FLOOR PLAN		
Reference:	Dwg. No.	Rev.
SA	100	-