

Site Details:

Greenwood Place Community Centre

Client Ref: EMS_184935_271159
Report Ref: EMS-184935_271159
Grid Ref: 528833, 185396

Map Name: National Grid

Map date: 1991-1995

Scale: 1:1,250

Printed at: 1:2,500



Surveyed N/A
 Revised N/A
 Edition N/A
 Copyright 1995
 Levelled N/A

Surveyed N/A
 Revised N/A
 Edition N/A
 Copyright 1992
 Levelled N/A

Surveyed N/A
 Revised N/A
 Edition N/A
 Copyright 1991
 Levelled N/A

Surveyed N/A
 Revised N/A
 Edition N/A
 Copyright 1995
 Levelled N/A



Produced by GroundSure Environmental Insight
www.groundsure.com



Supplied by:
www.emapsite.com
 sales@emapsite.com

Crown copyright all rights reserved. Licence No: 100035207

Production date: 08 November 2012

To view map legend click here [Legend](#)



Site Details:

Greenwood Place Community Centre

Client Ref: EMS_184935_271159
Report Ref: EMS-184935_271159
Grid Ref: 528833, 185396

Map Name: National Grid

Map date: 1991-1995

Scale: 1:1,250

Printed at: 1:2,500

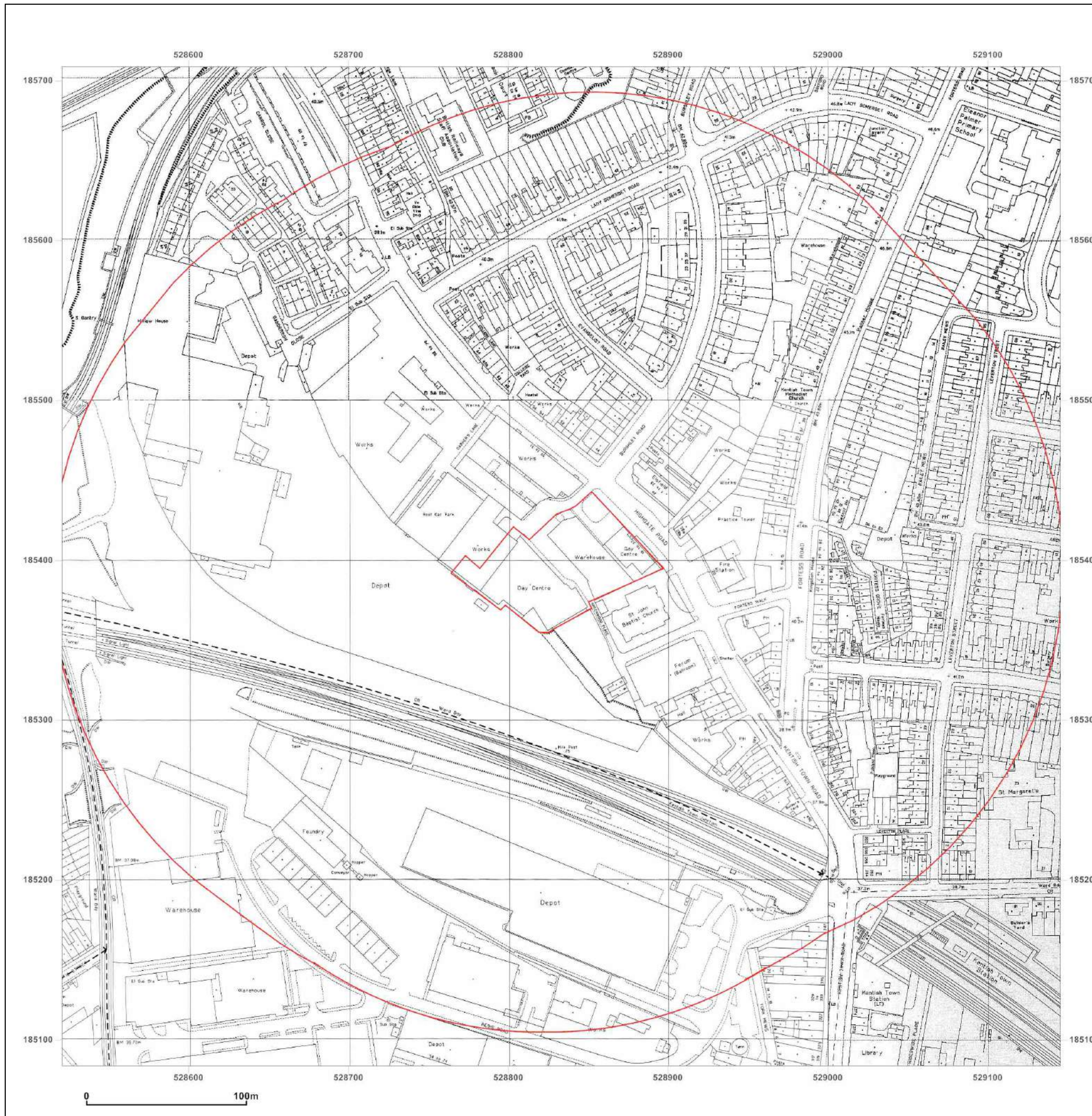


Surveyed 1995
 Revised 1995
 Edition N/A
 Copyright N/A
 Levelled N/A

Surveyed N/A
 Revised N/A
 Edition N/A
 Copyright N/A
 Levelled N/A

Surveyed 1991
 Revised 1991
 Edition N/A
 Copyright 1991
 Levelled N/A

Surveyed 1995
 Revised 1995
 Edition N/A
 Copyright N/A
 Levelled N/A



Produced by
 GroundSure Environmental Insight
www.groundsure.com



Supplied by:
www.emapsite.com
sales@emapsite.com

Crown copyright all rights reserved. Licence No: 100035207

Production date: 08 November 2012

To view map legend click here [Legend](#)

Site Details:

Greenwood Place Community
Centre

Client Ref: EMS_184935_271159
Report Ref: EMS-184935_271159
Grid Ref: 528833, 185396

Map Name: National Grid

Map date: 1995

Scale: 1:1,250

Printed at: 1:2,500



Surveyed 1995
Revised 1995
Edition N/A
Copyright N/A
Levelled N/A

 Produced by
GroundSure Environmental Insight
www.groundsure.com

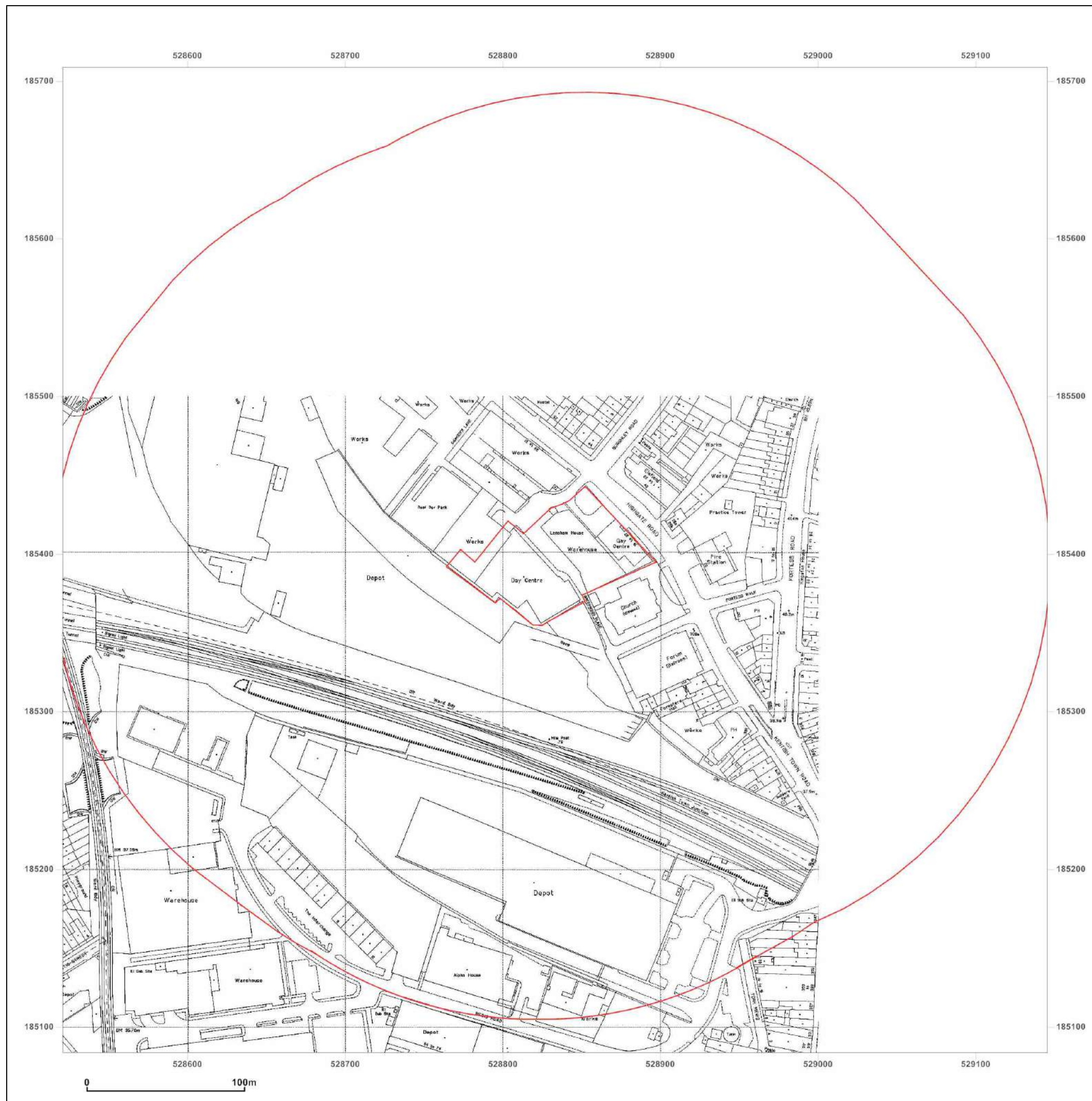
 Ordnance
Survey
Licensed Partner

Supplied by:
www.emapsite.com
sales@emapsite.com

Crown copyright all rights reserved. Licence No: 100035207

Production date: 08 November 2012

To view map legend click here [Legend](#)



Site Details:

Greenwood Place Community Centre

Client Ref: EMS_184935_271159

Report Ref: EMS-184935_271159

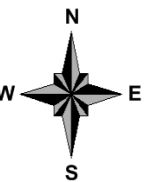
Grid Ref: 528833, 185396

Map Name: National Grid

Map date: 1992

Scale: 1:1,250

Printed at: 1:2,500



Surveyed N/A
Revised N/A
Edition N/A
Copyright 1992
Levelled N/A



Produced by
GroundSure Environmental Insight
www.groundsure.com

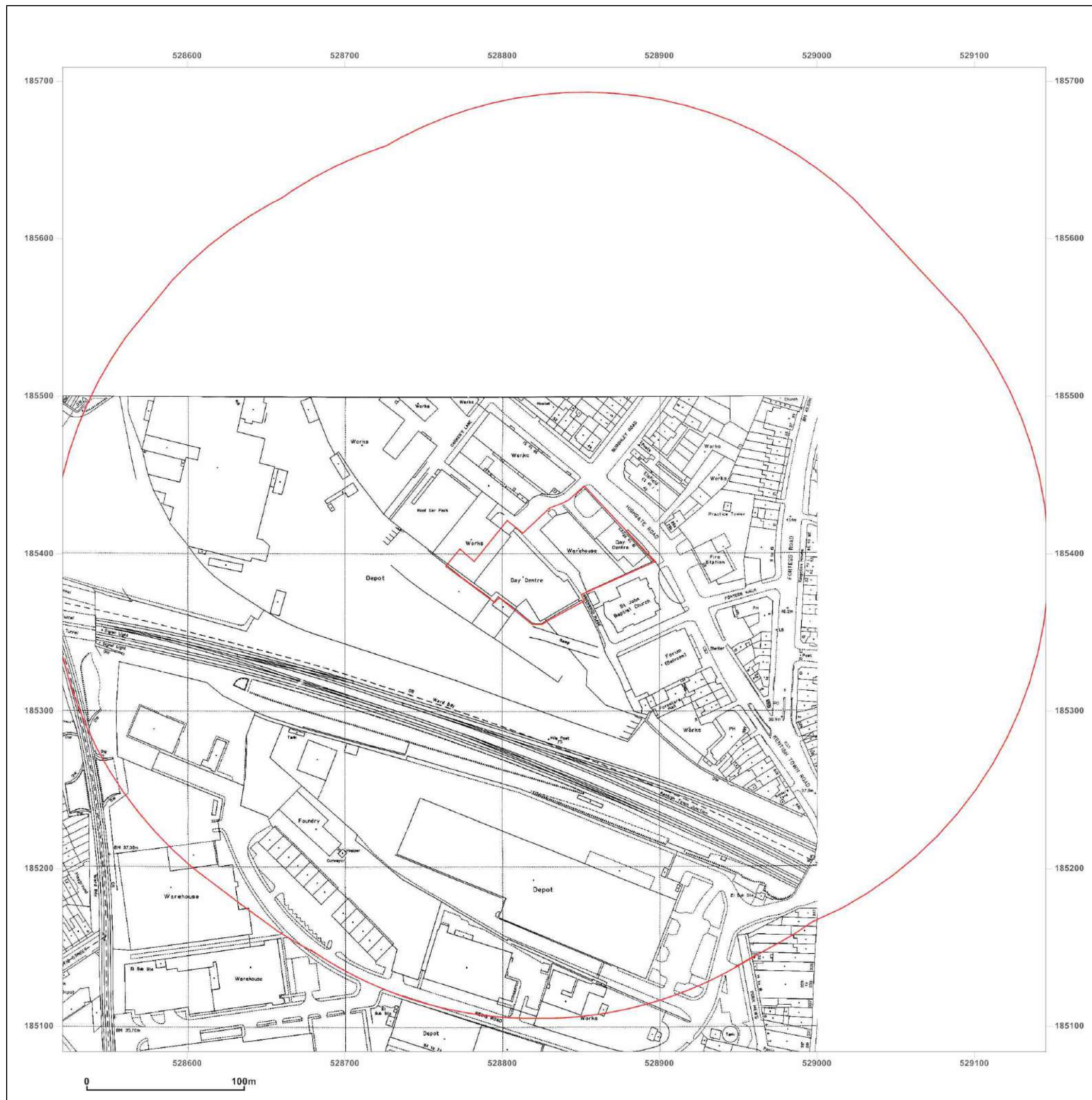


Supplied by:
www.emapsite.com
sales@emapsite.com

Crown copyright all rights reserved. Licence No: 100035207

Production date: 08 November 2012

To view map legend click here [Legend](#)



Site Details:

Greenwood Place Community Centre


Client Ref: EMS_184935_271159
Report Ref: EMS-184935_271159
Grid Ref: 528833, 185396

Map Name: National Grid

Map date: 1990-1991

Scale: 1:1,250

Printed at: 1:2,500



Surveyed 1991
 Revised 1991
 Edition N/A
 Copyright 1991
 Levelled N/A

Surveyed 1991
 Revised 1991
 Edition N/A
 Copyright 1991
 Levelled N/A

Surveyed 1975
 Revised 1990
 Edition N/A
 Copyright 1990
 Levelled 1975

Surveyed 1991
 Revised 1991
 Edition N/A
 Copyright 1991
 Levelled N/A



Produced by
 GroundSure Environmental Insight
www.groundsure.com



Supplied by:
www.emapsite.com
sales@emapsite.com

Crown copyright all rights reserved. Licence No: 100035207

Production date: 08 November 2012

To view map legend click here [Legend](#)

Site Details:

Greenwood Place Community Centre

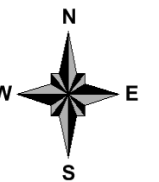
Client Ref: EMS_184935_271159
Report Ref: EMS-184935_271159
Grid Ref: 528833, 185396

Map Name: National Grid

Map date: 1981-1985

Scale: 1:1,250

Printed at: 1:2,500



Surveyed 1975
 Revised 1981
 Edition N/A
 Copyright 1981
 Levelled 1975

Surveyed 1974
 Revised 1981
 Edition N/A
 Copyright 1981
 Levelled 1974

Surveyed 1975
 Revised 1985
 Edition N/A
 Copyright 1985
 Levelled 1975



Produced by
 GroundSure Environmental Insight
www.groundsure.com

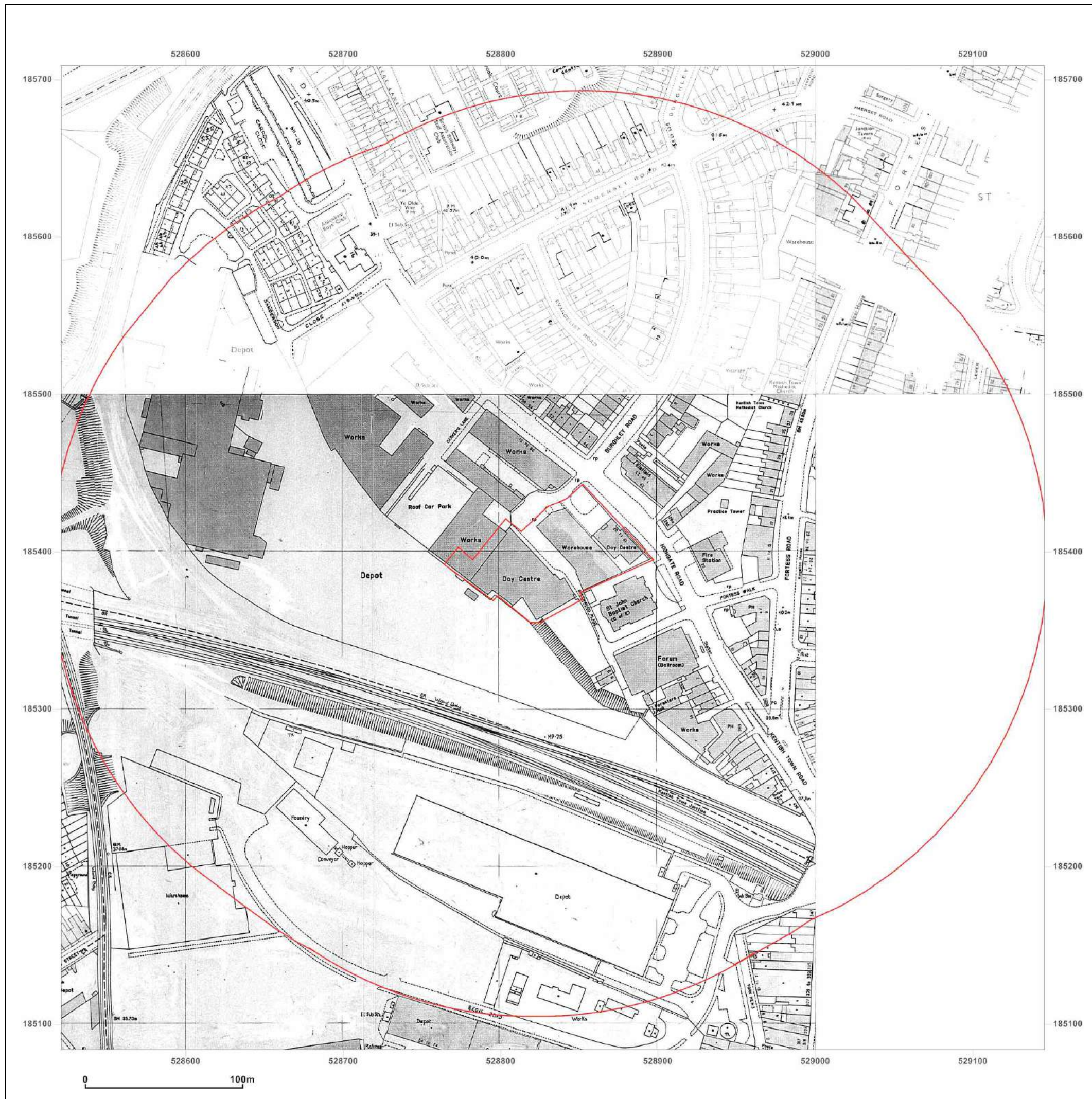


Supplied by:
www.emapsite.com
 sales@emapsite.com

Crown copyright all rights reserved. Licence No: 100035207

Production date: 08 November 2012

To view map legend click here [Legend](#)



Site Details:

Greenwood Place Community Centre


Client Ref: EMS_184935_271159
Report Ref: EMS-184935_271159
Grid Ref: 528833, 185396

Map Name: National Grid

Map date: 1973-1977

Scale: 1:1,250

Printed at: 1:2,500



Surveyed 1952
 Revised 1972
 Edition N/A
 Copyright 1973
 Levelled 1953

Surveyed 1952
 Revised 1974
 Edition N/A
 Copyright 1975
 Levelled 1954

Surveyed 1977
 Revised 1977
 Edition N/A
 Copyright N/A
 Levelled N/A

Surveyed 1952
 Revised 1977
 Edition N/A
 Copyright N/A
 Levelled N/A



 Produced by GroundSure Environmental Insight
www.groundsure.com



Supplied by:
www.emapsite.com
sales@emapsite.com

Crown copyright all rights reserved. Licence No: 100035207

Production date: 08 November 2012

To view map legend click here [Legend](#)

Site Details:

Greenwood Place Community Centre

Client Ref: EMS_184935_271159
Report Ref: EMS-184935_271159
Grid Ref: 528833, 185396

Map Name: National Grid

Map date: 1963-1968

Scale: 1:1,250

Printed at: 1:2,500



Surveyed 1965
 Revised 1965
 Edition N/A
 Copyright 1966
 Levelled 1953

Surveyed 1952
 Revised 1966
 Edition N/A
 Copyright 1967
 Levelled 1954

Surveyed 1952
 Revised 1967
 Edition N/A
 Copyright 1968
 Levelled 1954

Surveyed 1962
 Revised 1962
 Edition N/A
 Copyright 1963
 Levelled 1953



Produced by
 GroundSure Environmental Insight
www.groundsure.com



Supplied by:
www.emapsite.com
sales@emapsite.com

Crown copyright all rights reserved. Licence No: 100035207

Production date: 08 November 2012

To view map legend click here [Legend](#)



Site Details:

Greenwood Place Community Centre

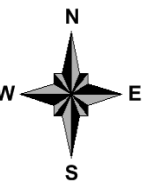
Client Ref: EMS_184935_271159
Report Ref: EMS-184935_271159
Grid Ref: 528833, 185396

Map Name: National Grid

Map date: 1967

Scale: 1:2,500

Printed at: 1:2,500



Surveyed 1967
 Revised 1967
 Edition N/A
 Copyright 1970
 Levelled 1954



Produced by
 GroundSure Environmental Insight
www.groundsure.com



Supplied by:
www.emapsite.com
 sales@emapsite.com

Crown copyright all rights reserved. Licence No: 100035207

Production date: 08 November 2012

To view map legend click here [Legend](#)

