



NORTH



1 LOCATION PLAN  
001 SCALE 1:1250

### PLANNING PERMISSION DRAWINGS



125 East End Road, London N2 0SZ  
Tel: +44 207 193 2320  
info@planning-permission-drawings.co.uk  
www.planning-permission-drawings.co.uk

| REVISION | DATE       | DRAWN | CHECKED | NOTES                  |
|----------|------------|-------|---------|------------------------|
| A        | 14/10/2016 | VM    | AC      | POST PLANNING COMMENTS |
|          |            |       |         |                        |
|          |            |       |         |                        |

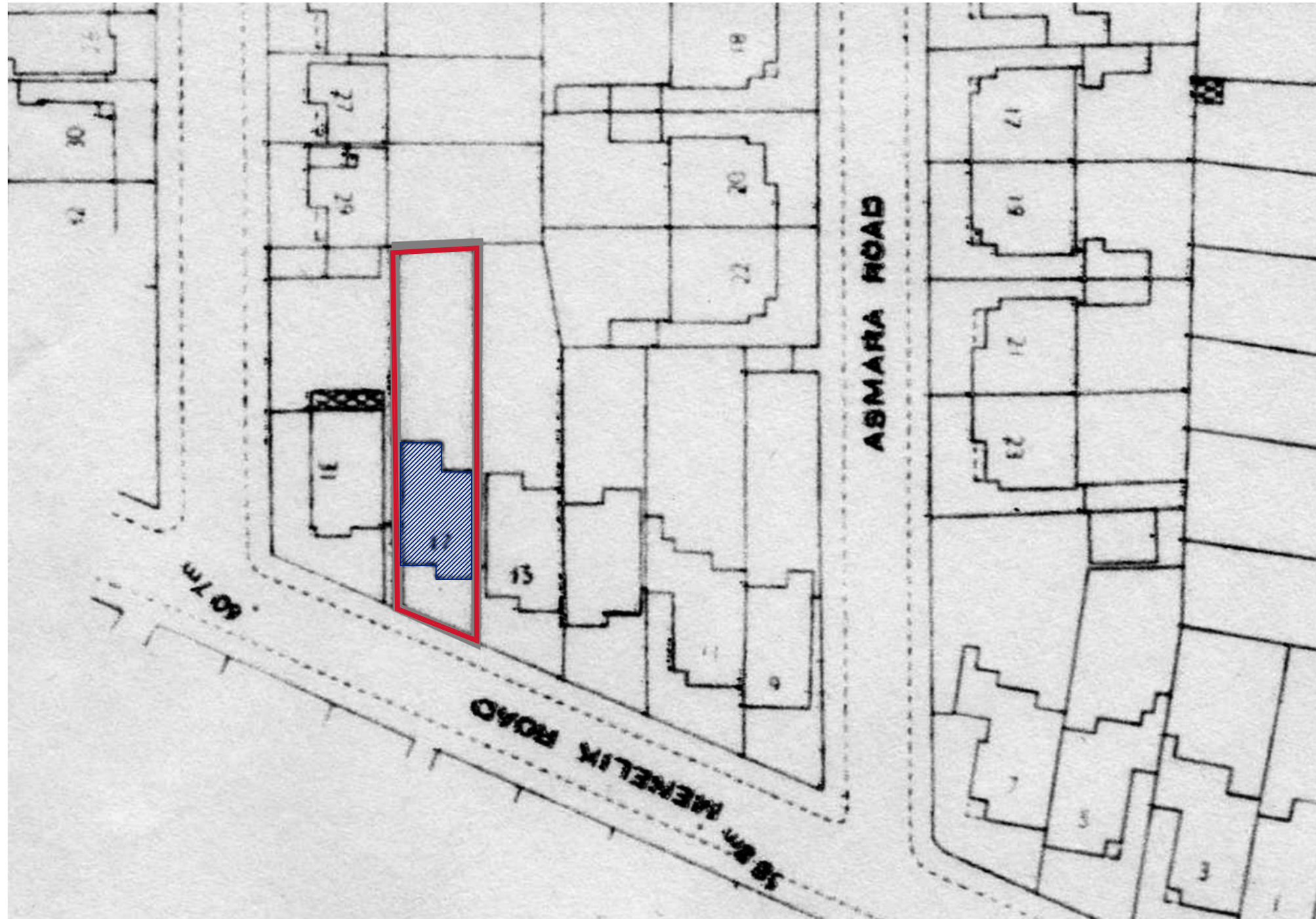
|   |               |   |                    |                      |
|---|---------------|---|--------------------|----------------------|
| DRAWN<br>VM   | CHECKED<br>AC | PROJECT No.<br>160908_027                   | DATE<br>08/09/2016 | SCALE<br>1:1250 @ A3 |
| CLIENT<br>Mr WERNER BRAT<br>17 MENELIK ROAD<br>LONDON NW2 3RR |               | PROJECT TITLE<br>17 MENELIK ROAD<br>NW2 3RR |                    |                      |
| DRAWING TITLE<br>LOCATION PLAN                                |               | DRAWING NUMBER<br>001                       | REVISION<br>A      |                      |



A3



NORTH



1 SITE PLAN  
002 SCALE 1:500

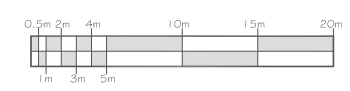
### PLANNING PERMISSION DRAWINGS



125 East End Road, London N2 0SZ  
Tel: +44 207 193 2320  
info@planning-permission-drawings.co.uk  
www.planning-permission-drawings.co.uk

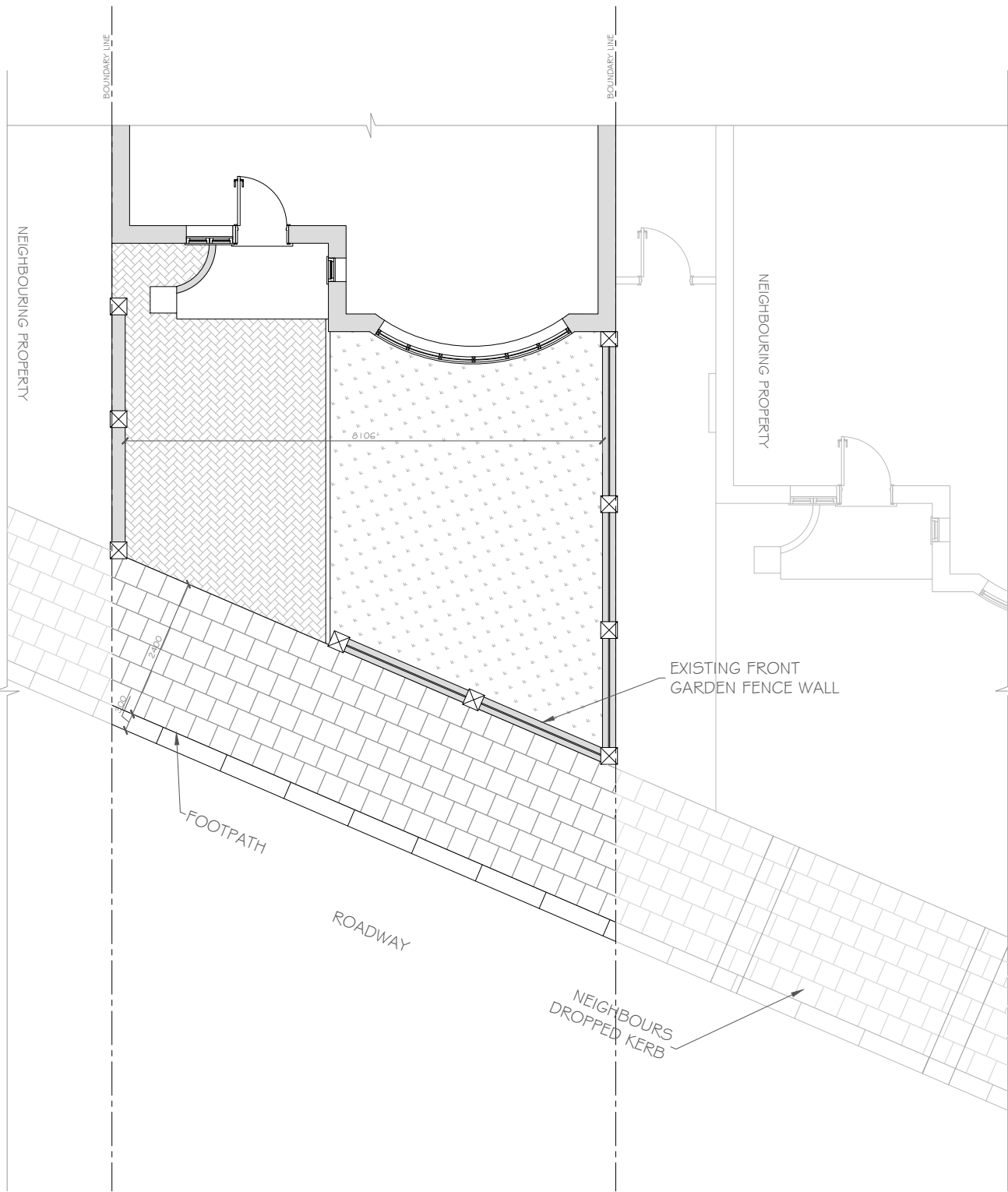
| REVISION | DATE       | DRAWN | CHECKED | NOTES                  |
|----------|------------|-------|---------|------------------------|
| A        | 14/10/2016 | VM    | AC      | POST PLANNING COMMENTS |
|          |            |       |         |                        |
|          |            |       |         |                        |

|   |               |   |                    |                     |
|---|---------------|---|--------------------|---------------------|
| DRAWN<br>VM   | CHECKED<br>AC | PROJECT No.<br>160908_027                   | DATE<br>08/09/2016 | SCALE<br>1:500 @ A3 |
| CLIENT<br>Mr WERNER BRAT<br>17 MENELIK ROAD<br>LONDON NW2 3RR |               | PROJECT TITLE<br>17 MENELIK ROAD<br>NW2 3RR |                    |                     |
| DRAWING TITLE<br>SITE PLAN                                    |               | DRAWING NUMBER<br>002                       |                    |                     |
| REVISION<br>A   |               |   |                    |                     |

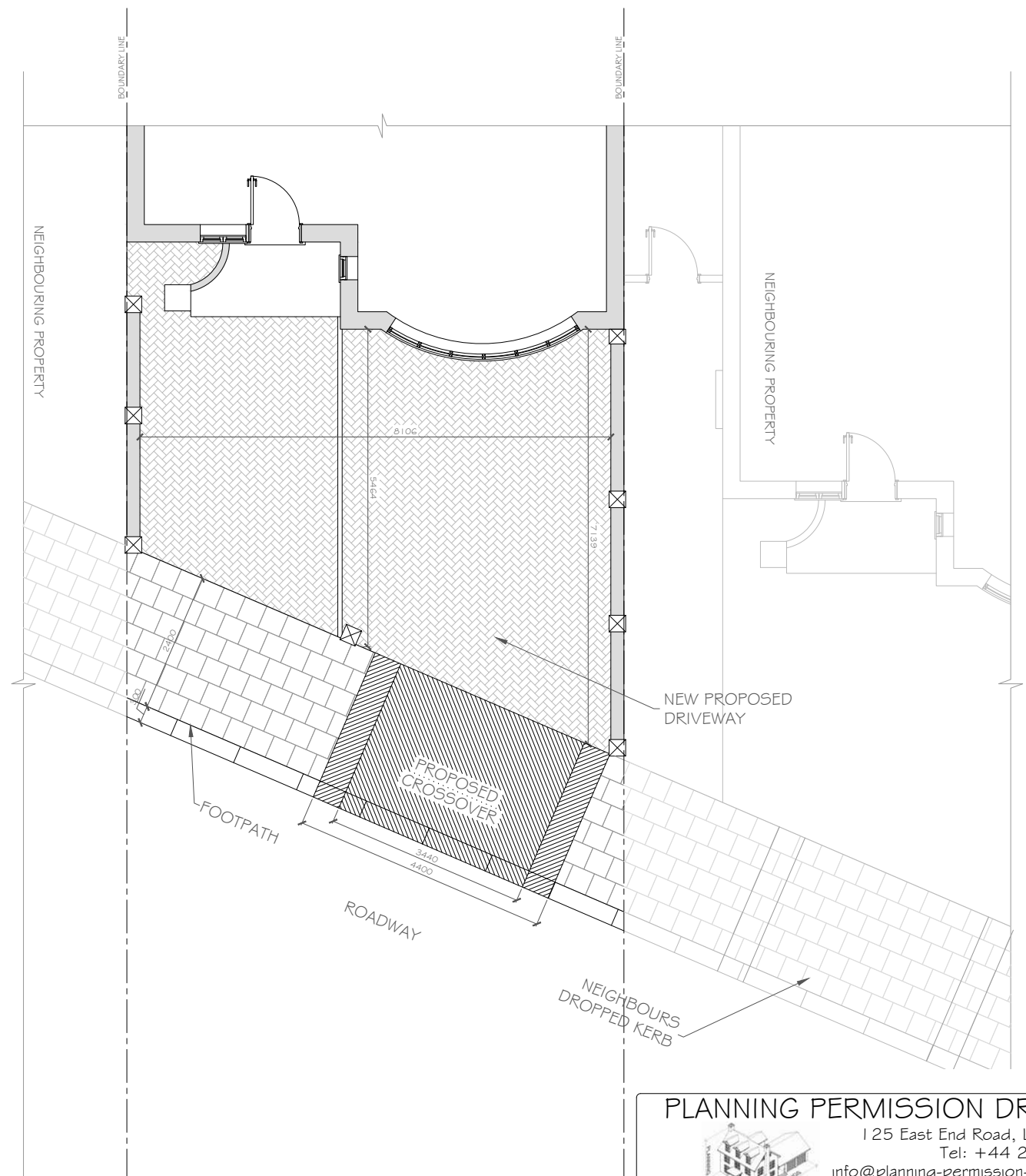


A3

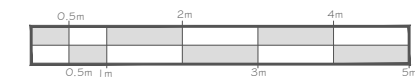




1 EXISTING FOOTPATH  
SCALE 1:100



2 PROPOSED FOOTPATH  
SCALE 1:100



**PLANNING PERMISSION DRAWINGS**  
 125 East End Road, London N2 0SZ  
 Tel: +44 207 193 2320  
 info@planning-permission-drawings.co.uk  
 www.planning-permission-drawings.co.uk

| REVISION | DATE       | DRAWN | CHECKED | NOTES                  |
|----------|------------|-------|---------|------------------------|
| A        | 14/10/2016 | VM    | AC      | POST PLANNING COMMENTS |
|          |            |       |         |                        |
|          |            |       |         |                        |

|   |               |   |                    |                     |
|---|---------------|---|--------------------|---------------------|
| DRAWN<br>VM   | CHECKED<br>AC | PROJECT No.<br>160908_027                   | DATE<br>08/09/2016 | SCALE<br>1:100 @ A3 |
| CLIENT<br>Mr WERNER BRAT<br>17 MENELIK ROAD<br>LONDON NW2 3RR |               | PROJECT TITLE<br>17 MENELIK ROAD<br>NW2 3RR |                    |                     |
| DRAWING TITLE<br>EXISTING AND<br>PROPOSED FOOTPATH            |               |   |                    | REVISION<br>A       |
| DRAWING NUMBER<br>003   |               |   |                    |                     |



NORTH



1 EXISTING FRONT ELEVATION  
003 SCALE 1:100

EXISTING FRONT  
GARDEN FENCE WALL



2 PROPOSED FRONT ELEVATION  
003 SCALE 1:100

PROPOSED FRONT  
CROSSOVER POSITION

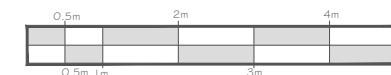
### PLANNING PERMISSION DRAWINGS



125 East End Road, London N2 0SZ  
Tel: +44 207 193 2320  
info@planning-permission-drawings.co.uk  
www.planning-permission-drawings.co.uk

| REVISION | DATE       | DRAWN | CHECKED | NOTES                  |
|----------|------------|-------|---------|------------------------|
| A        | 14/10/2016 | VM    | AC      | POST PLANNING COMMENTS |
|          |            |       |         |                        |
|          |            |       |         |                        |

|   |               |   |                    |                     |
|---|---------------|---|--------------------|---------------------|
| DRAWN<br>VM   | CHECKED<br>AC | PROJECT No.<br>160908_027                   | DATE<br>08/09/2016 | SCALE<br>1:100 @ A3 |
| CLIENT<br>Mr WERNER BRAT<br>17 MENELIK ROAD<br>LONDON NW2 3RR |               | PROJECT TITLE<br>17 MENELIK ROAD<br>NW2 3RR |                    |                     |
| DRAWING TITLE<br>EXISTING AND<br>PROPOSED FRONT ELEVATION     |               |   |                    | REVISION<br>A       |
| DRAWING NUMBER<br>004   |               |   |                    |                     |



A3