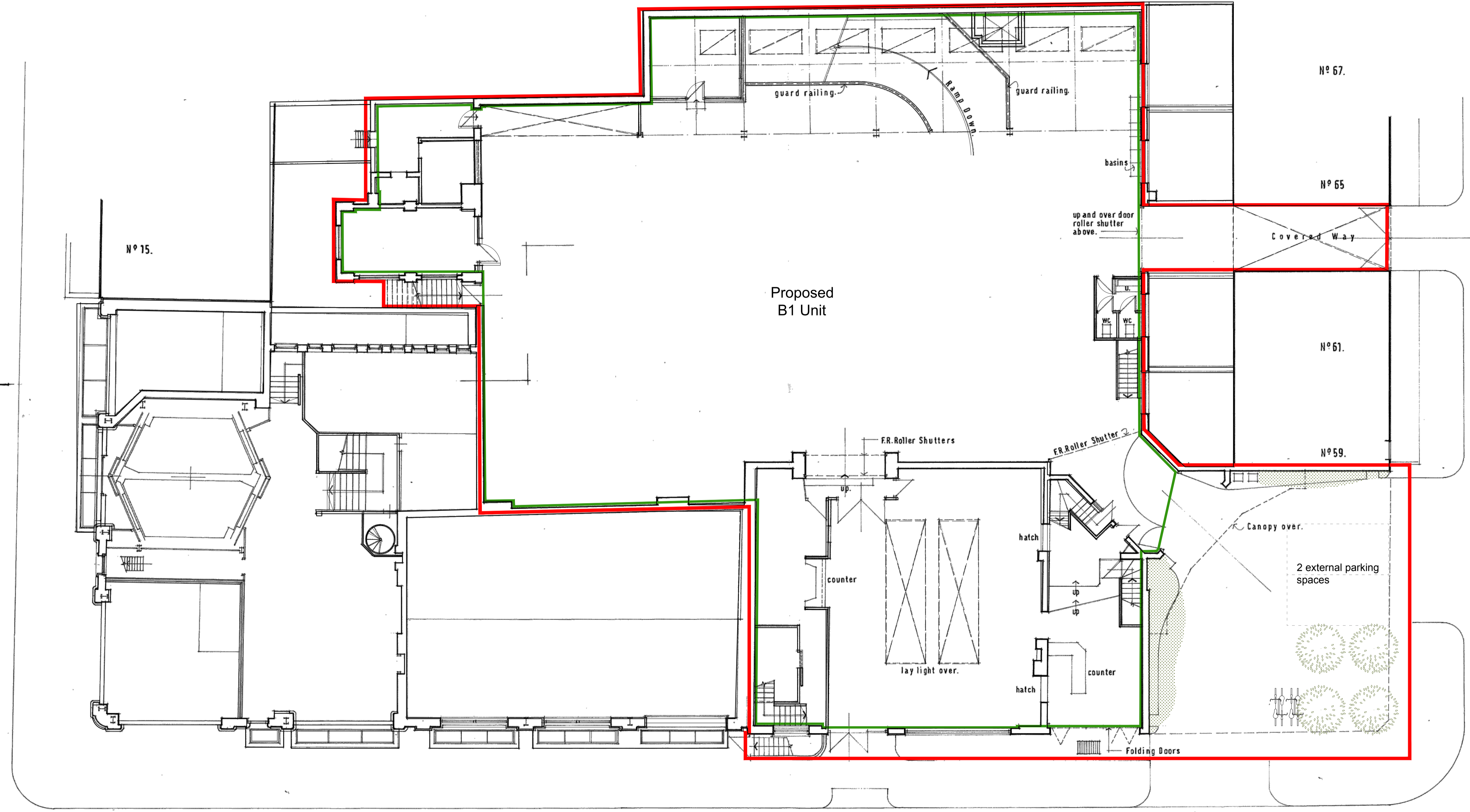



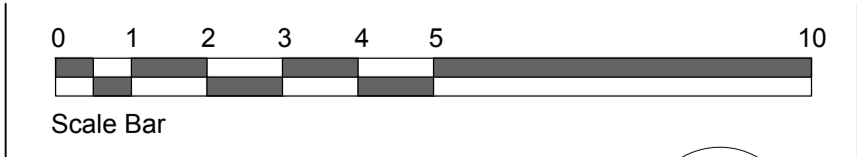
Melton Street.

Cobourg Street.

Drummond Street



— Site Boundary
— Proposed B1 Unit Boundary



Client:
Project:
Drummond Street

Title:
Drummond Street
Ground Floor Plan
Proposed
Drawing status:
Planning

CZWG

Scale @ A1
1:100
Drawing No:
2049-00-DR-0151

Rev:
P03

Rev: P01 Date: 20.06.16 Dm: EC Chk: LB Initial Issue.
Rev: P02 Date: 20.06.16 Dm: EC Chk: LB Bicycles added.
Rev: P03 Date: 07.10.2016 Dm: FD Chk: LB Bicycles relocated and 2 parking spaces shown. Landscape zone added.
Do not scale off this drawing. Report all errors and omissions to the Architect. Dimensions to be checked on site.
SHEET INFORMATION:
Plotted by: F. DESACADA
Plot date: 07 October 2016 15:41:09