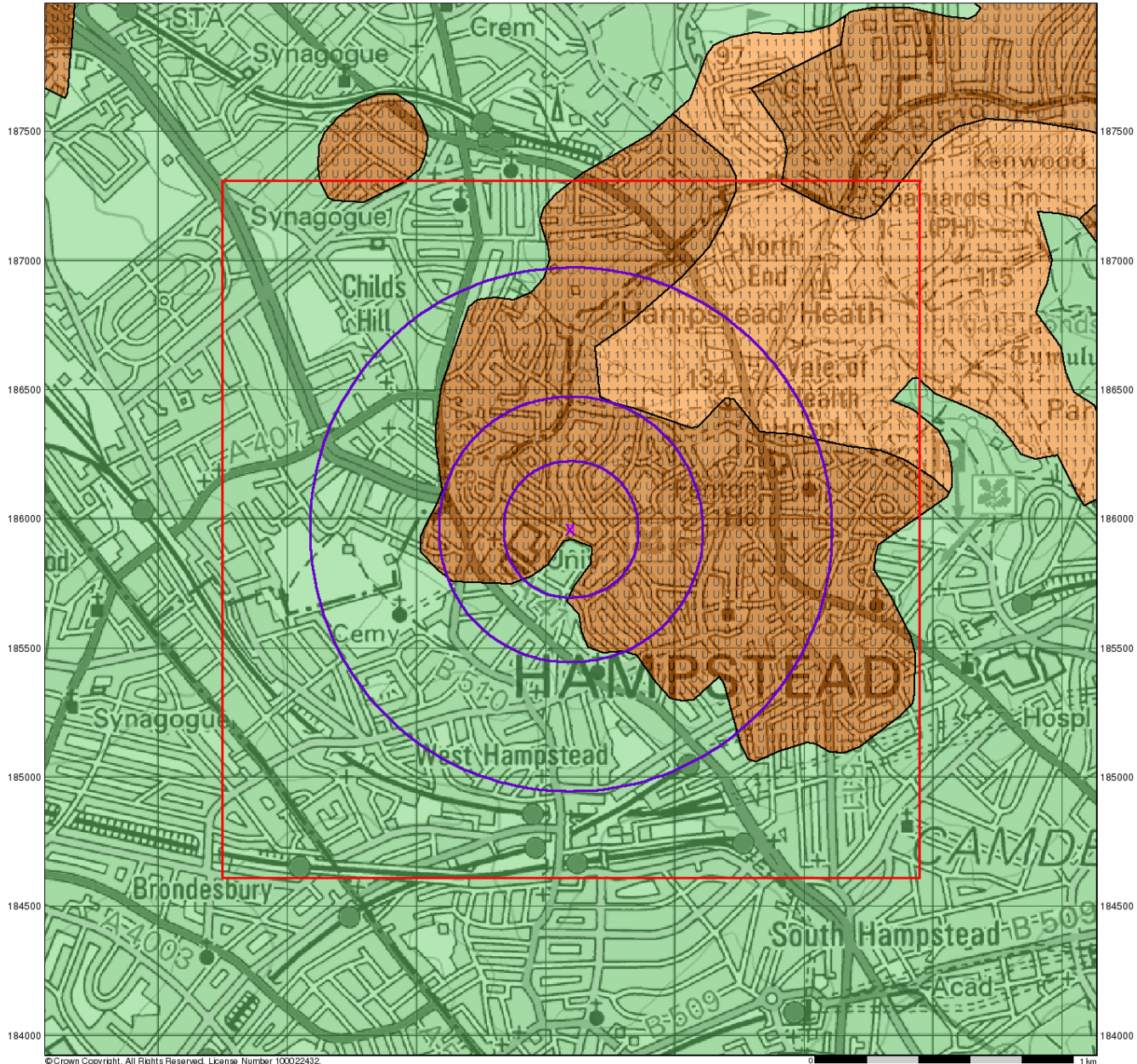


524000 524500 525000 525500 526000 526500 527000 527500



© Crown Copyright. All Rights Reserved. License Number 100022432.

0 1 km



## Groundwater Vulnerability

### General

- Specified Site
- Specified Buffer(s)
- Bearing Reference Point
- Slice
- Map ID

### Agency and Hydrological

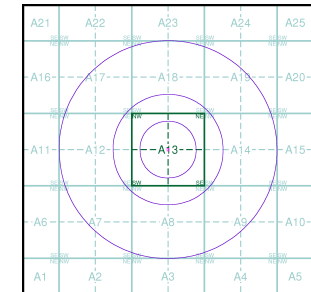
#### Geological Classes

- Major Aquifer (Highly Permeable)**
  - High (H) 1, 2, 3, U
  - Intermediate (I) 1, 2
  - Low
- Minor Aquifer (Variably Permeable)**
  - High (H) 1, 2, 3, U
  - Intermediate (I) 1, 2
  - Low
- Non Aquifer (Negligibly Permeable)**
  -
- Water or Sea**
  -
- Drift Deposit**
  -

#### Soil Classes

- High (H) 1, 2, 3, U
- Intermediate (I) 1, 2
- Low
- High (H) 1, 2, 3, U
- Intermediate (I) 1, 2
- Low

### Site Sensitivity Context Map - Slice A



### Order Details

Order Number: 91993618\_1\_1  
 Customer Ref: Redington Road  
 National Grid Reference: 525600, 185960  
 Slice: A  
 Site Area (Ha): 0.06  
 Search Buffer (m): 1000

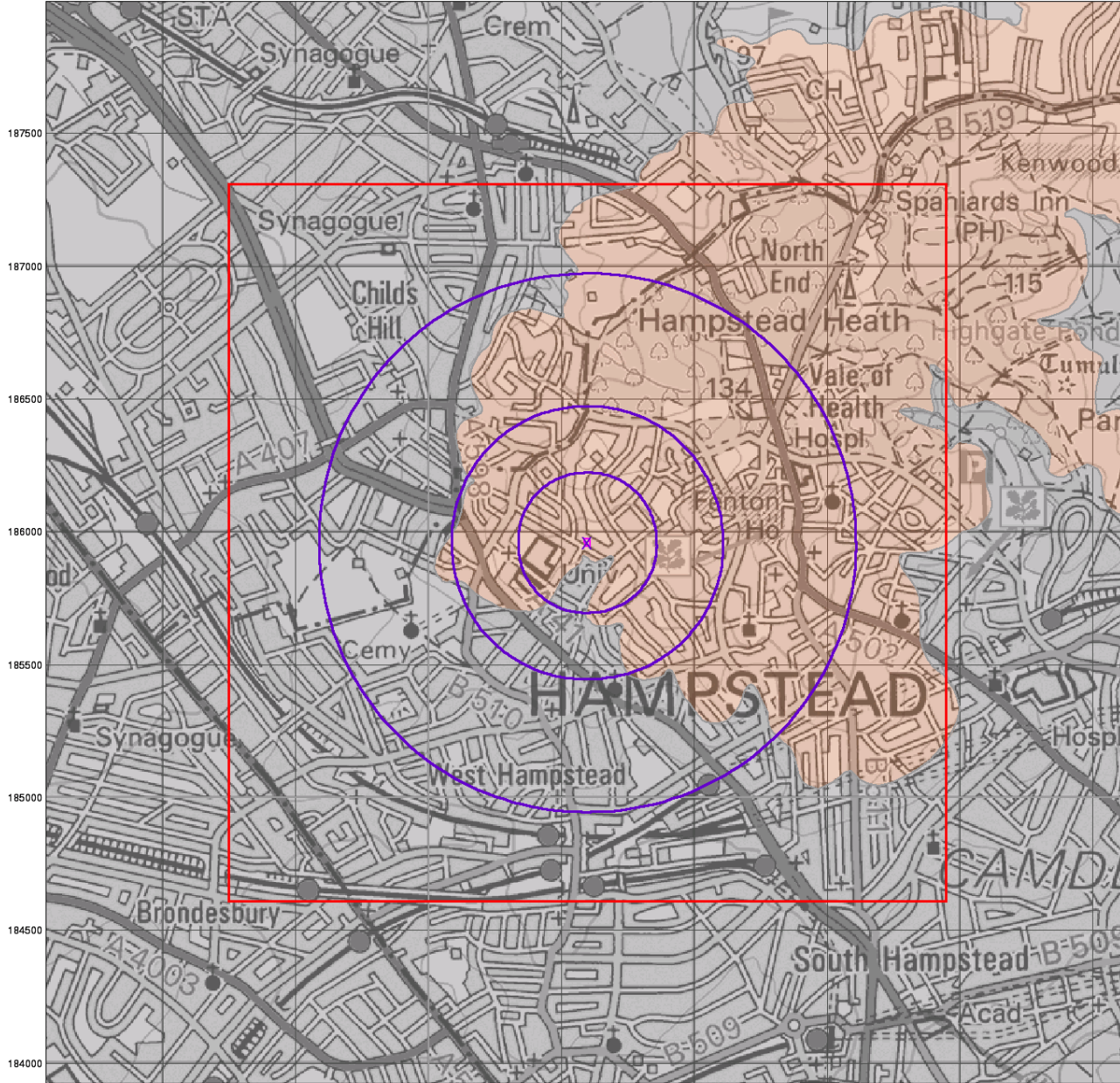
### Site Details

59 Redington Road, LONDON, NW3 7RP



Tel: 0844 844 9952  
 Fax: 0844 844 9951  
 Web: www.envirocheck.co.uk

524000 524500 525000 525500 526000 526500 527000 527500



© Crown Copyright. All Rights Reserved. License Number 100022432

0 1 km



## Bedrock Aquifer Designation

### General

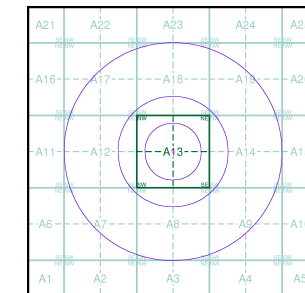
- Specified Site
- Specified Buffer(s)
- Bearing Reference Point
- Slice
- Map ID

### Agency and Hydrological

#### Geological Classes

- Principal Aquifer
- Secondary A Aquifer
- Secondary B Aquifer
- Secondary Undifferentiated
- Unproductive Strata
- Unknown
- Unknown (Lakes and Landslip)

### Site Sensitivity Context Map - Slice A



### Order Details

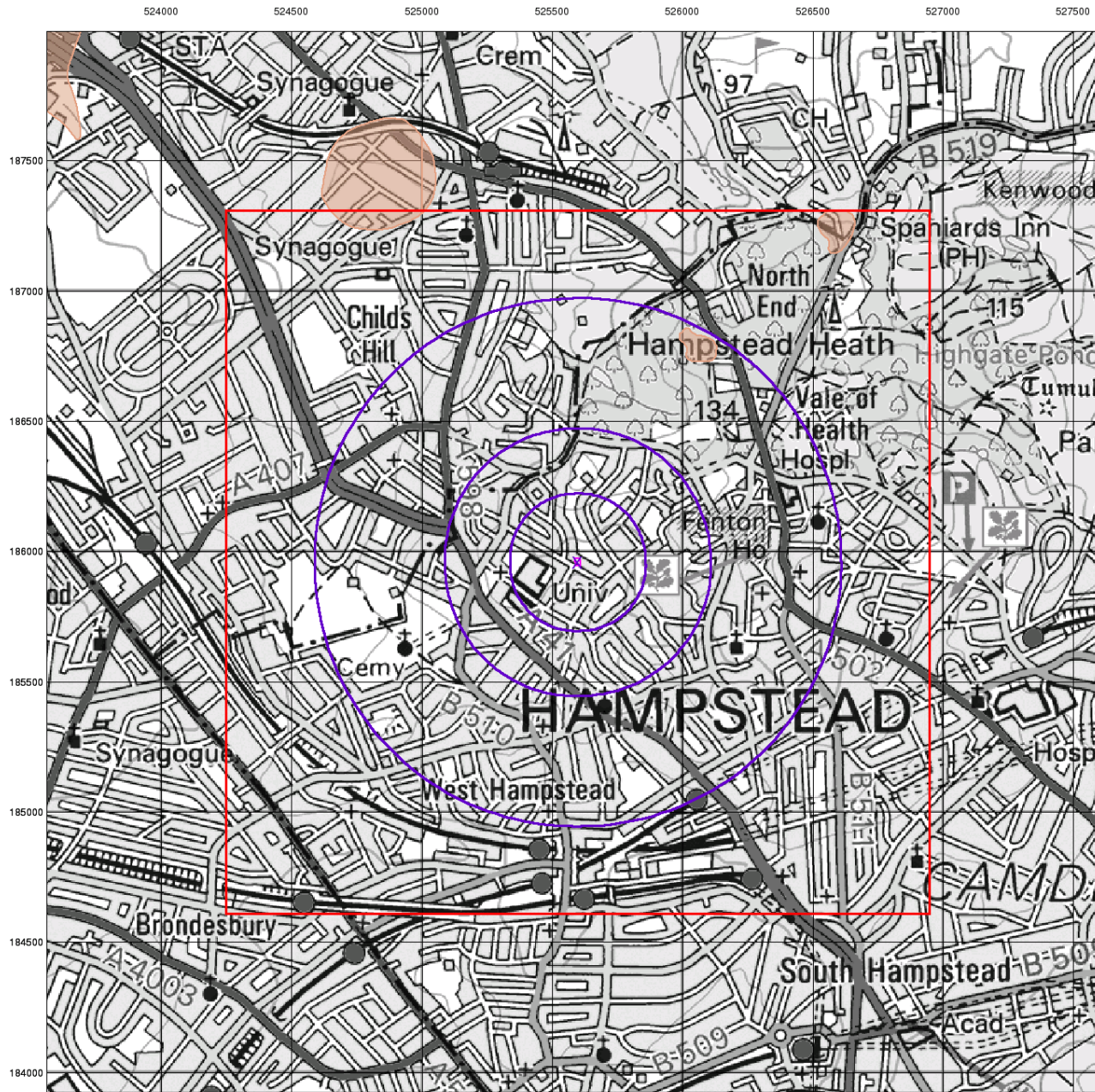
Order Number: 91993618\_1\_1  
 Customer Ref: Redington Road  
 National Grid Reference: 525600, 185960  
 Slice: A  
 Site Area (Ha): 0.06  
 Search Buffer (m): 1000

### Site Details

59 Redington Road, LONDON, NW3 7RP



Tel: 0844 844 9952  
 Fax: 0844 844 9951  
 Web: www.envirocheck.co.uk








© Crown Copyright. All Rights Reserved. License Number 100022432.










## Superficial Aquifer Designation

### General

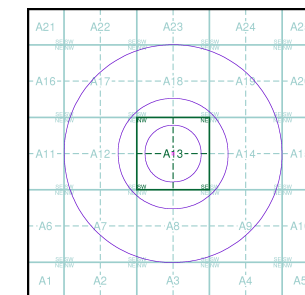
-  Specified Site
-  Specified Buffer(s)
-  Bearing Reference Point
-  Slice
-  Map ID

### Agency and Hydrological

#### Geological Classes

-  Principal Aquifer
-  Secondary A Aquifer
-  Secondary B Aquifer
-  Secondary Undifferentiated
-  Unproductive Strata
-  Unknown
-  Unknown (Lakes and Landslip)

### Site Sensitivity Context Map - Slice A



### Order Details

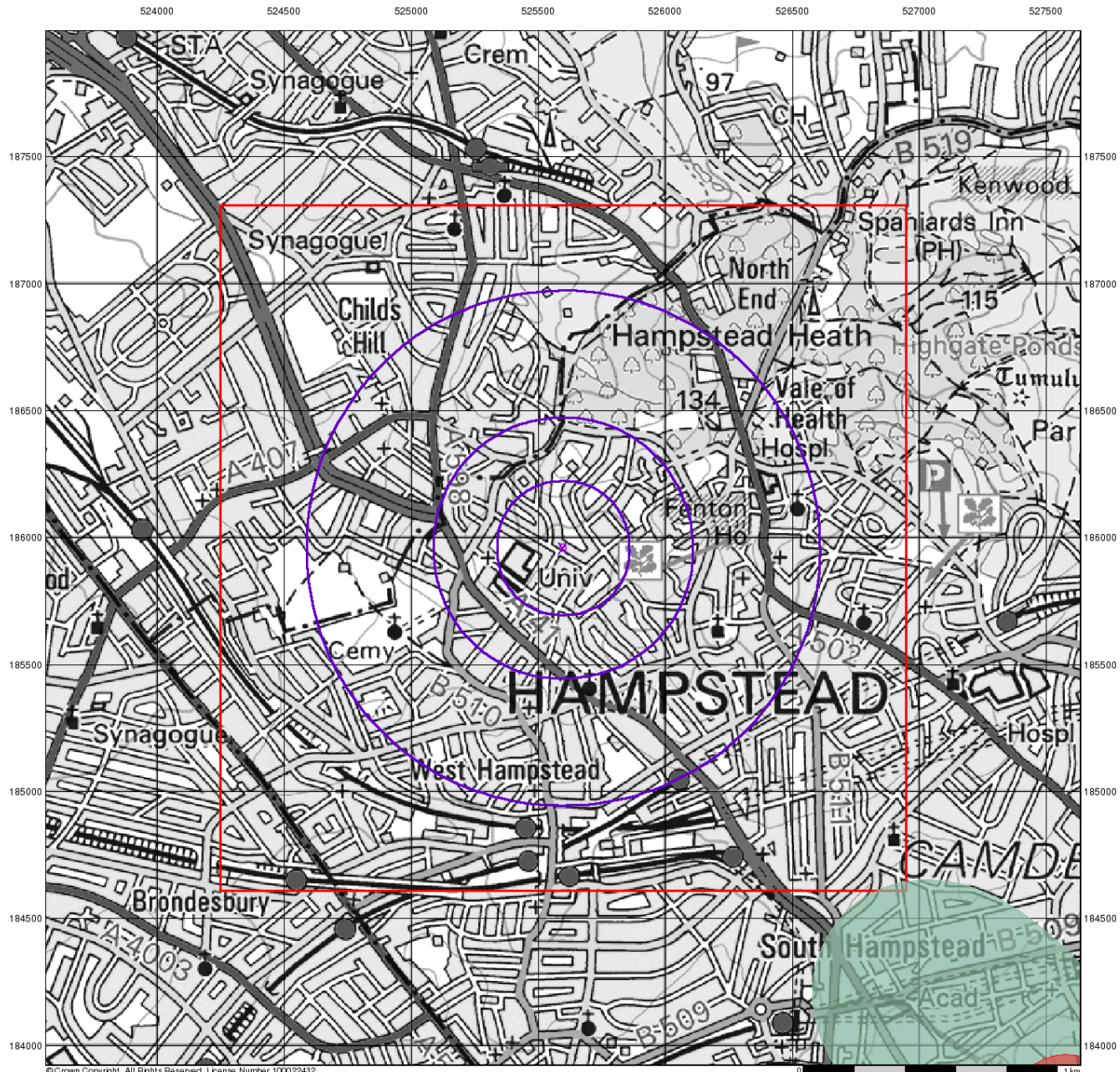
Order Number: 91993618\_1\_1  
 Customer Ref: Redington Road  
 National Grid Reference: 525600, 185960  
 Slice: A  
 Site Area (Ha): 0.06  
 Search Buffer (m): 1000

### Site Details

59 Redington Road, LONDON, NW3 7RP



Tel: 0844 844 9952  
 Fax: 0844 844 9951  
 Web: www.envirocheck.co.uk



© Crown Copyright. All Rights Reserved. License Number 100022432.



## Source Protection Zones

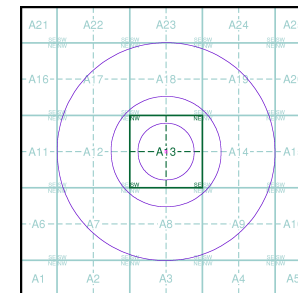
### General

- Specified Site
- Specified Buffer(s)
- Bearing Reference Point
- Slice
- Map ID

### Agency and Hydrological

- Inner zone (Zone 1)
- Inner zone - subsurface activity only (Zone 1c)
- Outer zone (Zone 2)
- Outer zone - subsurface activity only (Zone 2c)
- Total catchment (Zone 3)
- Total catchment - subsurface activity only (Zone 3c)
- Special interest (Zone 4)
- Source Protection Zone Borehole

### Site Sensitivity Context Map - Slice A



### Order Details

Order Number: 91993618\_1\_1  
 Customer Ref: Redington Road  
 National Grid Reference: 525600, 185960  
 Slice: A  
 Site Area (Ha): 0.06  
 Search Buffer (m): 1000

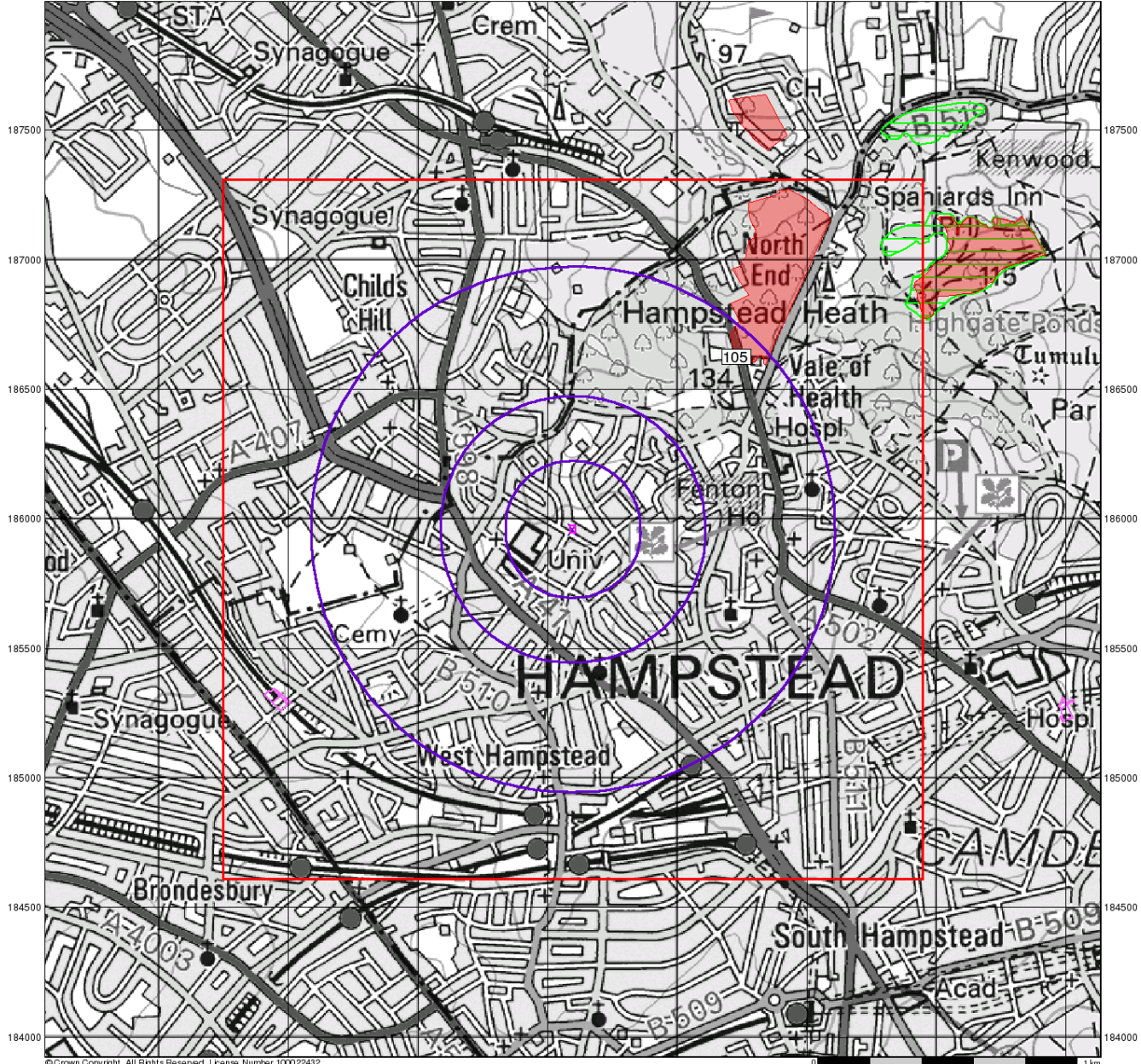
### Site Details

59 Redington Road, LONDON, NW3 7RP



Tel: 0844 844 9952  
 Fax: 0844 844 9951  
 Web: www.envirocheck.co.uk

524000 524500 525000 525500 526000 526500 527000 527500



© Crown Copyright. All Rights Reserved. License Number 100022432.



### Sensitive Land Uses

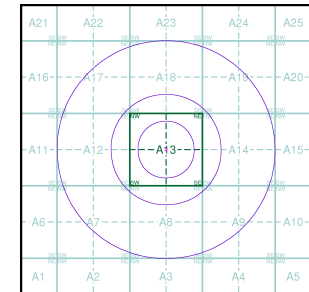
#### General

- Specified Site
- Specified Buffer(s)
- Bearing Reference Point
- Slice
- Map ID

#### Sensitive Land Uses

- Ancient Woodland
- Area of Adopted Green Belt
- Area of Unadopted Green Belt
- Area of Outstanding Natural Beauty
- Environmentally Sensitive Area
- Forest Park
- Local Nature Reserve
- Marine Nature Reserve
- National Nature Reserve
- National Park
- Nitrate Sensitive Area
- Nitrate Vulnerable Zone
- Ramsar Site
- Site of Special Scientific Interest
- Special Area of Conservation
- Special Protection Area
- World Heritage Sites

#### Site Sensitivity Context Map - Slice A



#### Order Details

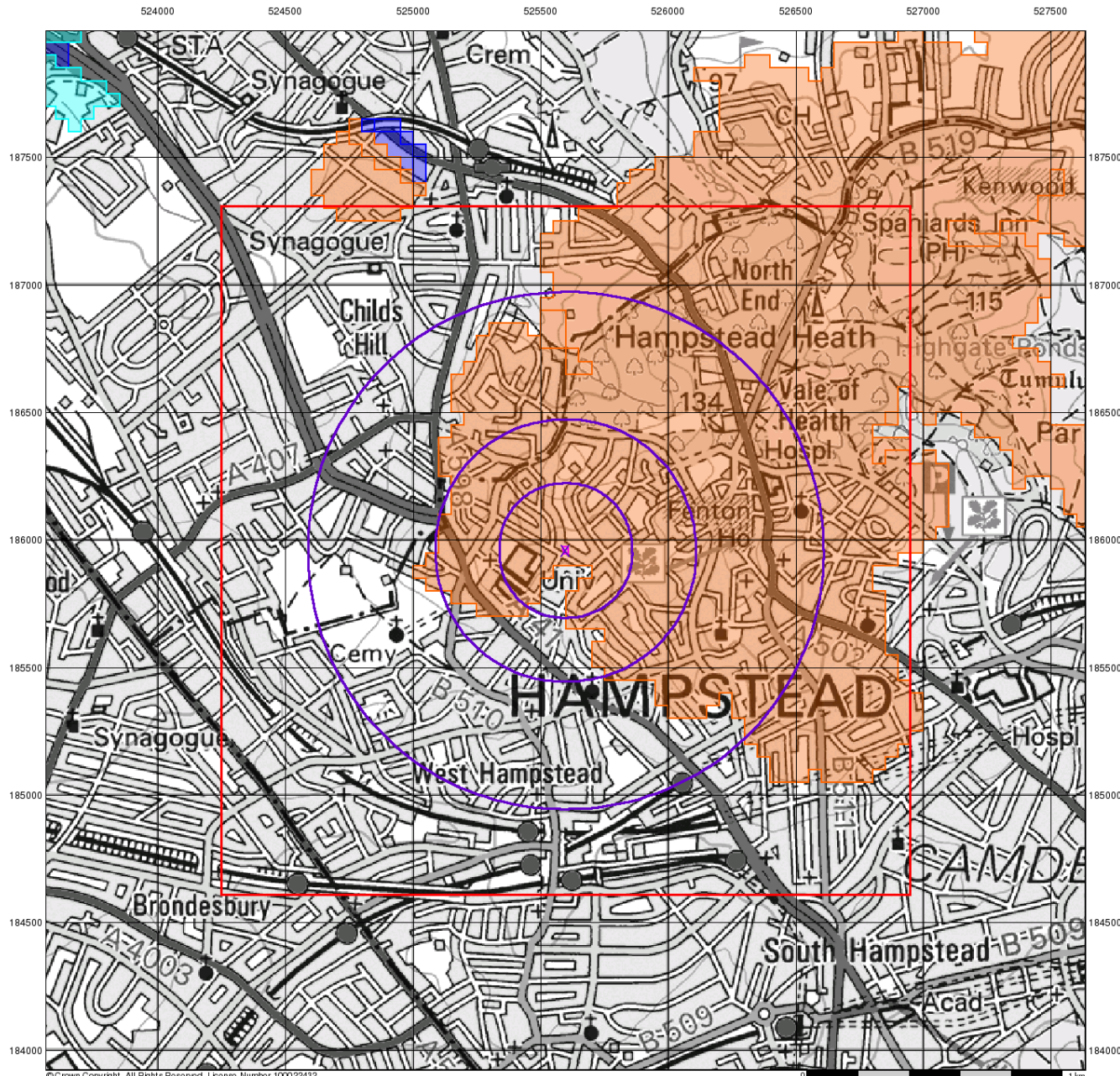
Order Number: 91993618\_1\_1  
 Customer Ref: Redington Road  
 National Grid Reference: 525600, 185960  
 Slice: A  
 Site Area (Ha): 0.06  
 Search Buffer (m): 1000

#### Site Details

59 Redington Road, LONDON, NW3 7RP



Tel: 0844 844 9952  
 Fax: 0844 844 9951  
 Web: www.envirocheck.co.uk



© Crown Copyright. All Rights Reserved. License Number 100022432.



**BGS Flood GFS Data**

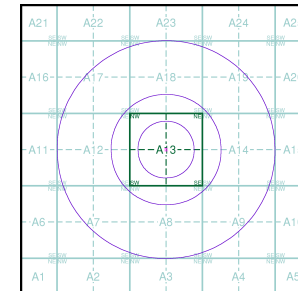
**General**

- Specified Site
- Specified Buffer(s)
- Bearing Reference Point
- Slice

**Agency and Hydrological (Flood)**

- Limited Potential for Groundwater Flooding to Occur
- Potential for Groundwater Flooding of Property Situated Below Ground Level
- Potential for Groundwater Flooding to Occur at Surface

**Site Sensitivity Context Map - Slice A**



**Order Details**

Order Number: 91993618\_1\_1  
 Customer Ref: Redington Road  
 National Grid Reference: 525600, 185960  
 Slice: A  
 Site Area (Ha): 0.06  
 Search Buffer (m): 1000

**Site Details**

59 Redington Road, LONDON, NW3 7RP



Tel: 0844 844 9952  
 Fax: 0844 844 9951  
 Web: www.envirocheck.co.uk