

London

Published 1871

Source map scale - 1:1,056

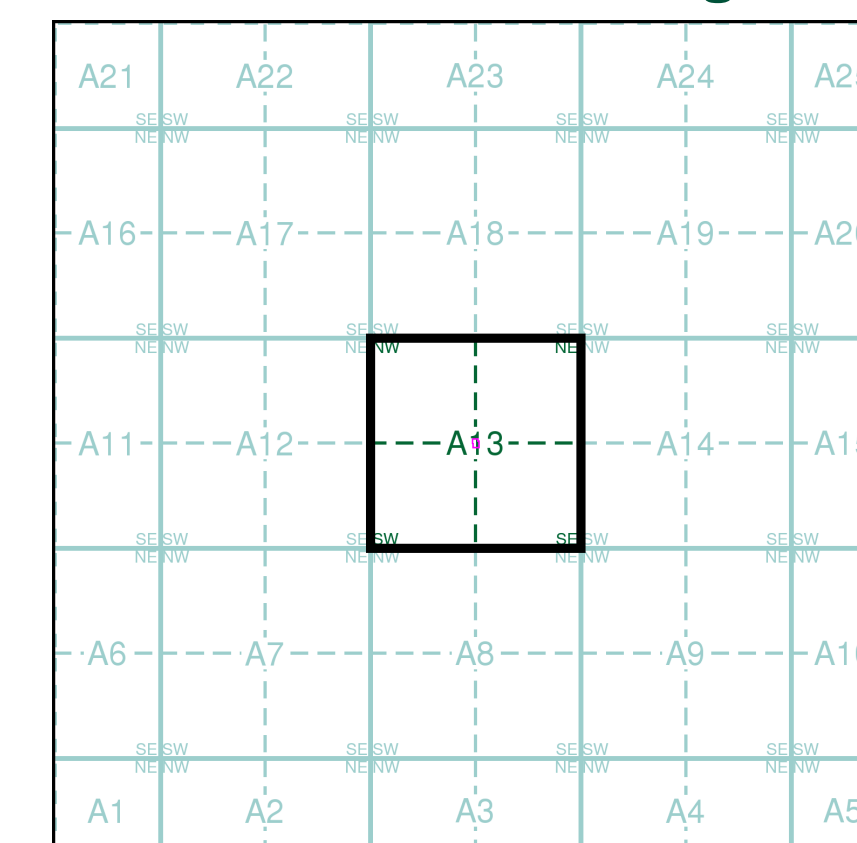
The 1:1056 scale of Ordnance Survey mapping was adopted from Ireland in 1848 and was used to survey towns with a population of over 4000, plus county towns of lesser population, in those counties mapped at the six-inch scale in 1841-55. The scale was the largest scale at which London was mapped by the Ordnance Survey and a 'skeleton' survey of the capital, showing little more than streets, street names, frontages and altitudes, was undertaken between 1848 and 1850. The majority of the 1:1056 surveys were later replaced by 1:500 surveys; although almost all the remainder were revised at this scale, sometimes more than once before 1895. The type of detail shown on the 1:1056 scale is broadly similar to that on 1:500; the apparent omission of minor details such as sewer access points and street lights may be as much a reflection of the generally earlier date of these plans, as of the specification of the map.

Please note: Due to the partial coverage of Historical Town Plans, it is possible that not all segments within an order will contain mapping. Only the segments that have Town Plan coverage will be generated.

Map Name(s) and Date(s)

002_00_089	1871	1:1,056
002_00_099	1871	1:1,056

Historical Town Plan - Segment A13

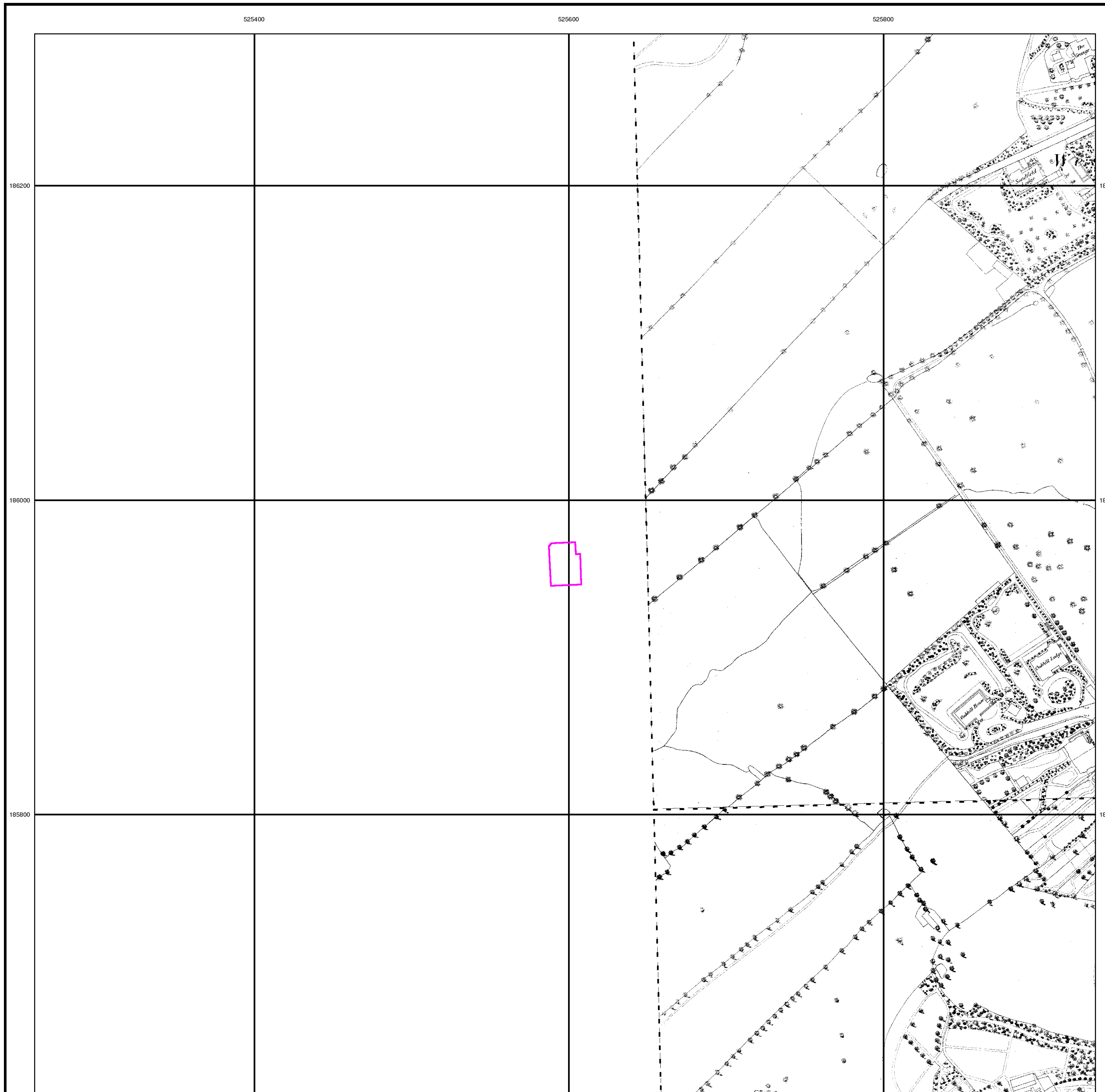


Order Details

Order Number: 91993618_1_1
 Customer Ref: Redington Road
 National Grid Reference: 525600, 185960
 Slice: A
 Site Area (Ha): 0.06
 Search Buffer (m): 0

Site Details

59 Redington Road, LONDON, NW3 7RP



London

Published 1895

Source map scale - 1:1,056

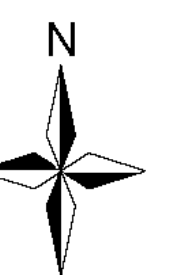
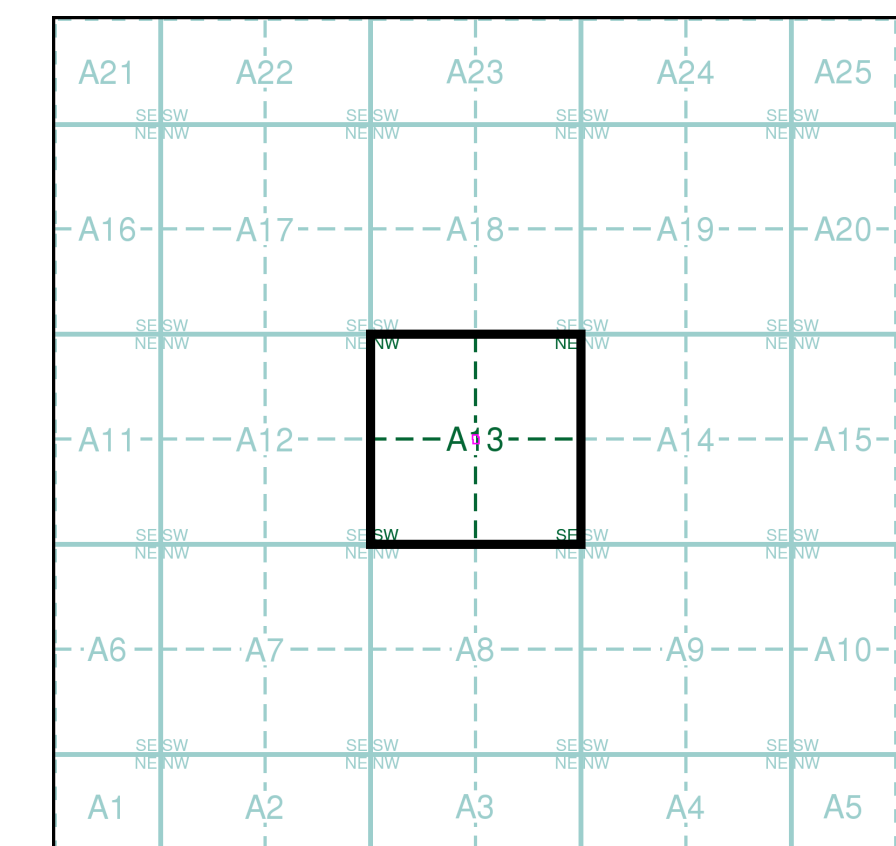
The 1:1056 scale of Ordnance Survey mapping was adopted from Ireland in 1848 and was used to survey towns with a population of over 4000, plus county towns of lesser population, in those counties mapped at the six-inch scale in 1841-55. The scale was the largest scale at which London was mapped by the Ordnance Survey and a 'skeleton' survey of the capital, showing little more than streets, street names, frontages and altitudes, was undertaken between 1848 and 1850. The majority of the 1:1056 surveys were later replaced by 1:500 surveys; although almost all the remainder were revised at this scale, sometimes more than once before 1895. The type of detail shown on the 1:1056 scale is broadly similar to that on 1:500; the apparent omission of minor details such as sewer access points and street lights may be as much a reflection of the generally earlier date of these plans, as of the specification of the map.

Please note: Due to the partial coverage of Historical Town Plans, it is possible that not all segments within an order will contain mapping. Only the segments that have Town Plan coverage will be generated.

Map Name(s) and Date(s)

002_00_088	002_00_089
1895	1895
1:1,056	1:1,056
002_00_098	002_00_099
1895	1895
1:1,056	1:1,056

Historical Town Plan - Segment A13

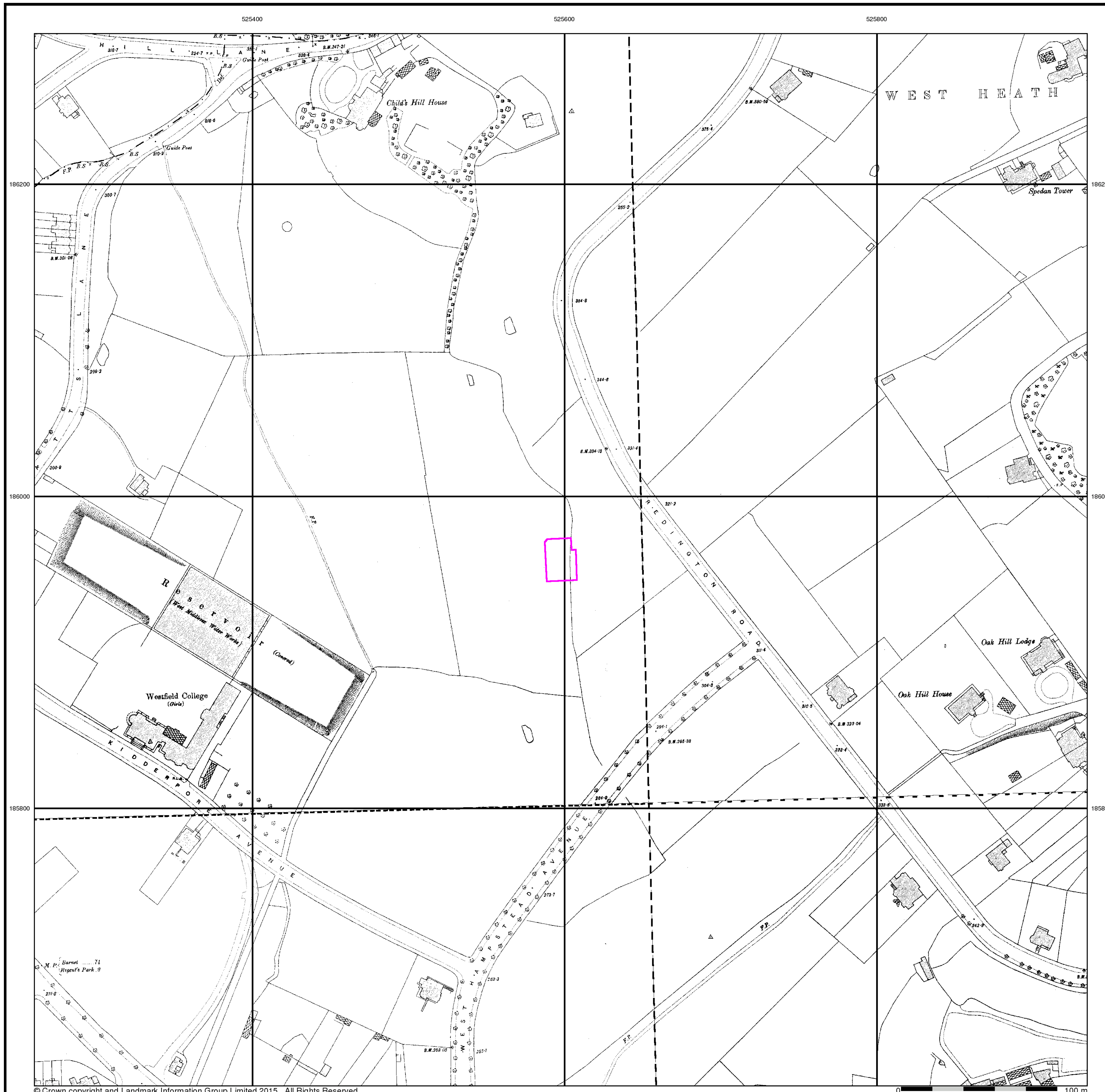


Order Details

Order Number: 91993618_1_1
 Customer Ref: Redington Road
 National Grid Reference: 525600, 185960
 Slice: A
 Site Area (Ha): 0.06
 Search Buffer (m): 0

Site Details

59 Redington Road, LONDON, NW3 7RP



London

Published 1936

Source map scale - 1:1,056

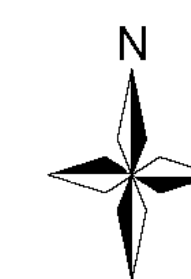
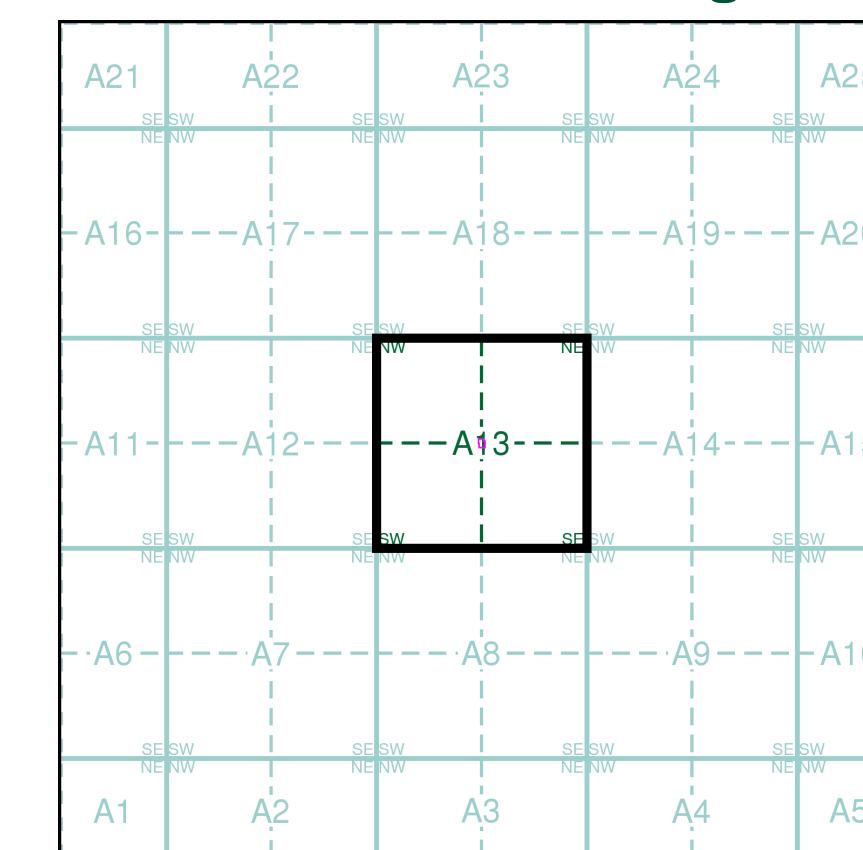
The 1:1056 scale of Ordnance Survey mapping was adopted from Ireland in 1848 and was used to survey towns with a population of over 4000, plus county towns of lesser population, in those counties mapped at the six-inch scale in 1841-55. The scale was the largest scale at which London was mapped by the Ordnance Survey and a 'skeleton' survey of the capital, showing little more than streets, street names, frontages and altitudes, was undertaken between 1848 and 1850. The majority of the 1:1056 surveys were later replaced by 1:500 surveys; although almost all the remainder were revised at this scale, sometimes more than once before 1895. The type of detail shown on the 1:1056 scale is broadly similar to that on 1:500; the apparent omission of minor details such as sewer access points and street lights may be as much a reflection of the generally earlier date of these plans, as of the specification of the map.

Please note: Due to the partial coverage of Historical Town Plans, it is possible that not all segments within an order will contain mapping. Only the segments that have Town Plan coverage will be generated.

Map Name(s) and Date(s)

002_00_088	002_00_089
1936	1936
1:1,056	1:1,056
002_00_098	002_00_099
1936	1936
1:1,056	1:1,056

Historical Town Plan - Segment A13



Order Details

Order Number: 91993618_1_1
 Customer Ref: Redington Road
 National Grid Reference: 525600, 185960
 Slice: A
 Site Area (Ha): 0.06
 Search Buffer (m): 0

Site Details

59 Redington Road, LONDON, NW3 7RP

