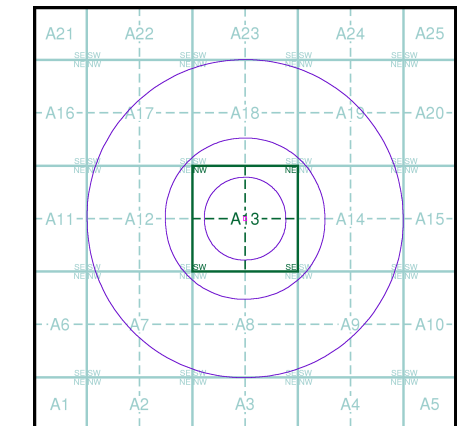


- General**
- Specified Site
 - Specified Buffer(s)
 - Bearing Reference Point
 - Map ID
 - Several of Type at Location
- Agency and Hydrological**
- Contaminated Land Register Entry or Notice (Location)
 - Contaminated Land Register Entry or Notice
 - Discharge Consent
 - Enforcement or Prohibition Notice
 - Integrated Pollution Control
 - Integrated Pollution Prevention Control
 - Local Authority Integrated Pollution Prevention and Control
 - Local Authority Pollution Prevention and Control Enforcement
 - Pollution Incident to Controlled Waters
 - Prosecution Relating to Authorised Processes
 - Prosecution Relating to Controlled Waters
 - Registered Radioactive Substance
 - River Network or Water Feature
 - River Quality Sampling Point
 - Substantiated Pollution Incident Register
 - Water Abstraction
 - Water Industry Act Referral
- Hazardous Substances**
- COMAH Site
 - Explosive Site
 - NIHNS Site
 - Planning Hazardous Substance Consent
 - Planning Hazardous Substance Enforcement
 - BGS Recorded Mineral Site
- Waste**
- BGS Recorded Landfill Site (Location)
 - BGS Recorded Landfill Site
 - EA Historic Landfill (Buffered Point)
 - EA Historic Landfill (Polygon)
 - Integrated Pollution Control Registered Waste Site
 - Licensed Waste Management Facility (Landfill Boundary)
 - Licensed Waste Management Facility (Location)
 - Local Authority Recorded Landfill Site (Location)
 - Local Authority Recorded Landfill Site
 - Potentially Infilled Land (Non-water)
 - Potentially Infilled Land (Non-water)
 - Potentially Infilled Land (Non-water)
 - Potentially Infilled Land (Water)
 - Potentially Infilled Land (Water)
 - Potentially Infilled Land (Water)
 - Registered Landfill Site (Location)
 - Registered Landfill Site (Point Buffered to 100m)
 - Registered Landfill Site (Point Buffered to 250m)
 - Registered Waste Transfer Site (Location)
 - Registered Waste Transfer Site
 - Registered Waste Treatment or Disposal Site (Location)
 - Registered Waste Treatment or Disposal Site

Site Sensitivity Map - Slice A

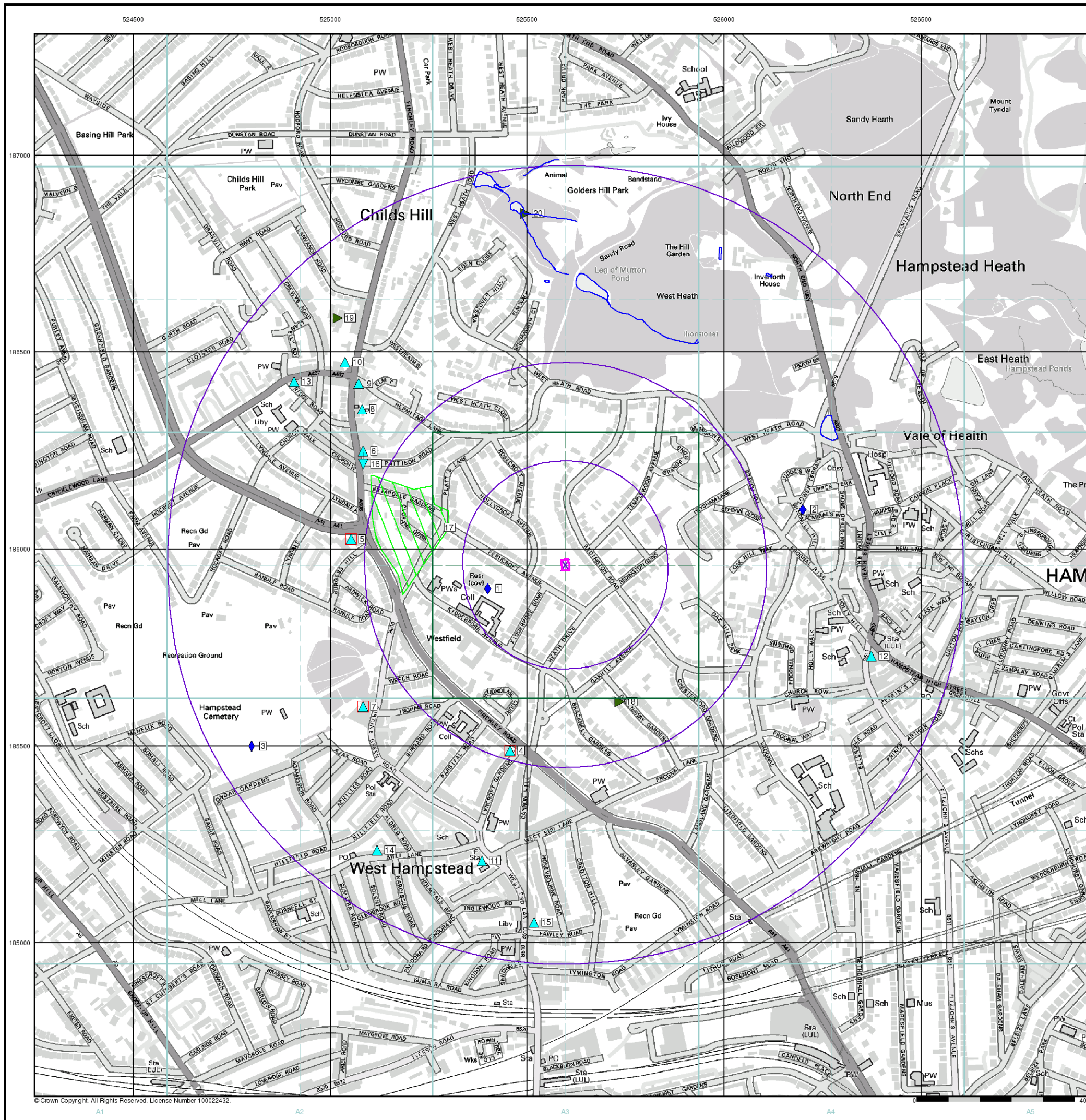


Order Details

Order Number: 91993618_1_1
 Customer Ref: Redington Road
 National Grid Reference: 525600, 185960
 Slice: A
 Site Area (Ha): 0.06
 Search Buffer (m): 1000

Site Details






59 Redington Road, LONDON, NW3 7RP












© Crown Copyright. All Rights Reserved. License Number 100022432.

Industrial Land Use Map

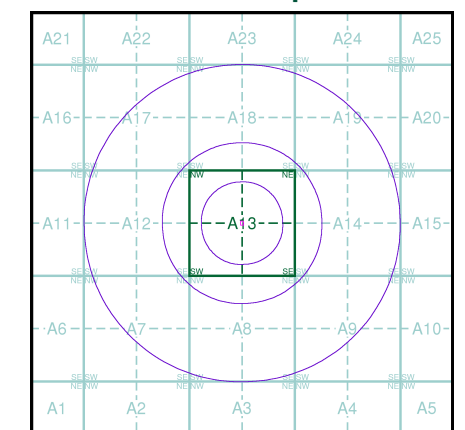
General

-  Specified Site
-  Specified Buffer(s)
-  Bearing Reference Point
-  Slice
-  Map ID

Industrial Land Use

-  Contemporary Trade Directory Entry
-  Fuel Station Entry
-  Gas Pipeline
-  Points of Interest - Commercial Services
-  Points of Interest - Education and Health
-  Points of Interest - Manufacturing and Production
-  Points of Interest - Public Infrastructure
-  Points of Interest - Recreational and Environmental
-  Underground Electrical Cables

Industrial Land Use Map - Slice A

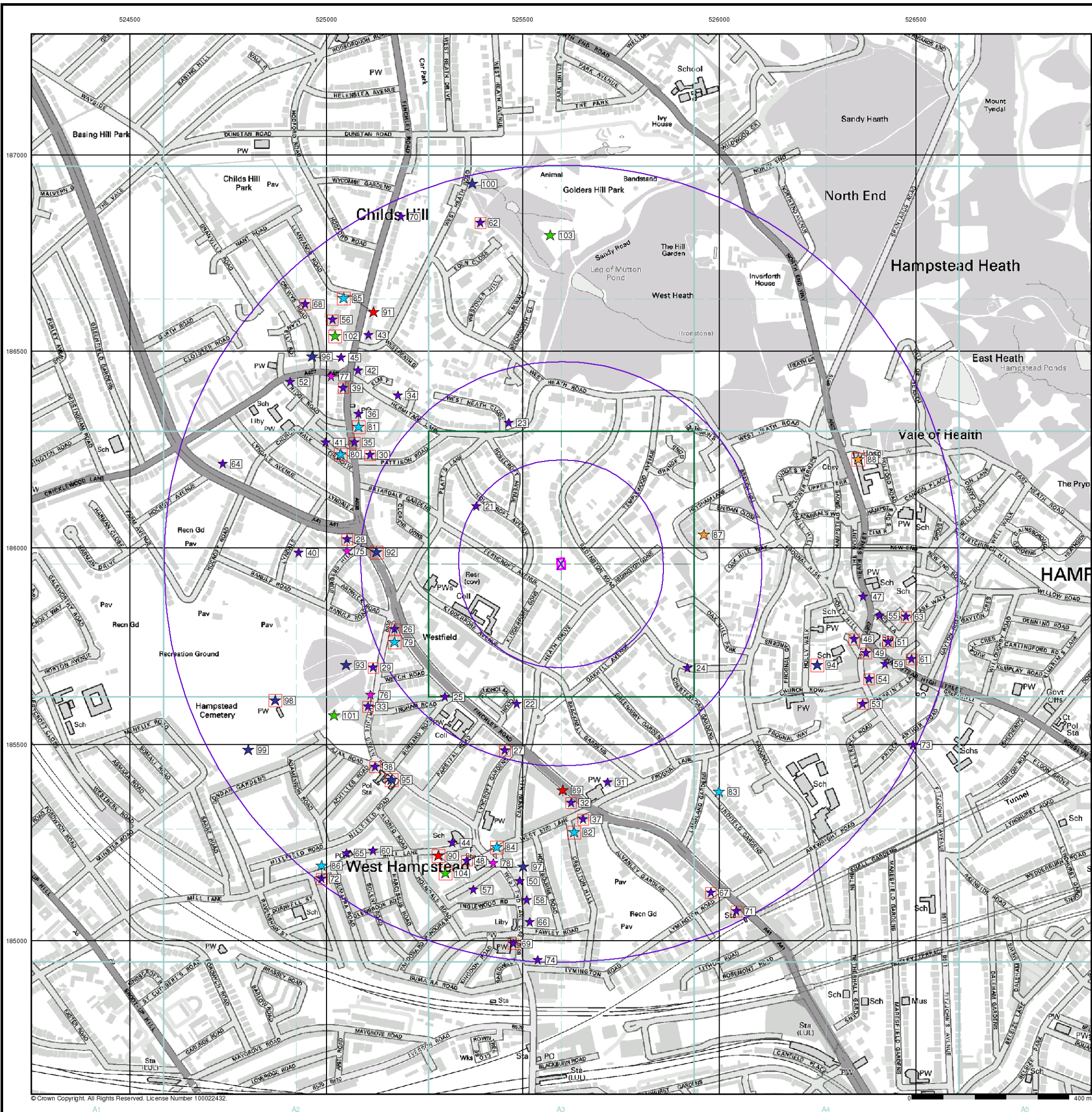


Order Details

Order Number: 91993618_1_1
 Customer Ref: Redington Road
 National Grid Reference: 525600, 185960
 Slice: A
 Site Area (Ha): 0.06
 Search Buffer (m): 1000

Site Details

59 Redington Road, LONDON, NW3 7RP








© Crown Copyright. All Rights Reserved. License Number 100022432.

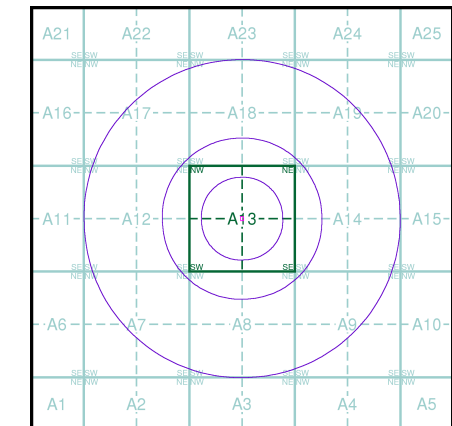
General

-  Specified Site
-  Specified Buffer(s)
-  Bearing Reference Point

Agency and Hydrological (Flood)

-  Extreme Flooding from Rivers or Sea without Defences (Zone 2)
-  Flooding from Rivers or Sea without Defences (Zone 3)
-  Area Benefiting from Flood Defence
-  Flood Water Storage Areas
-  Flood Defence

Flood Map - Slice A

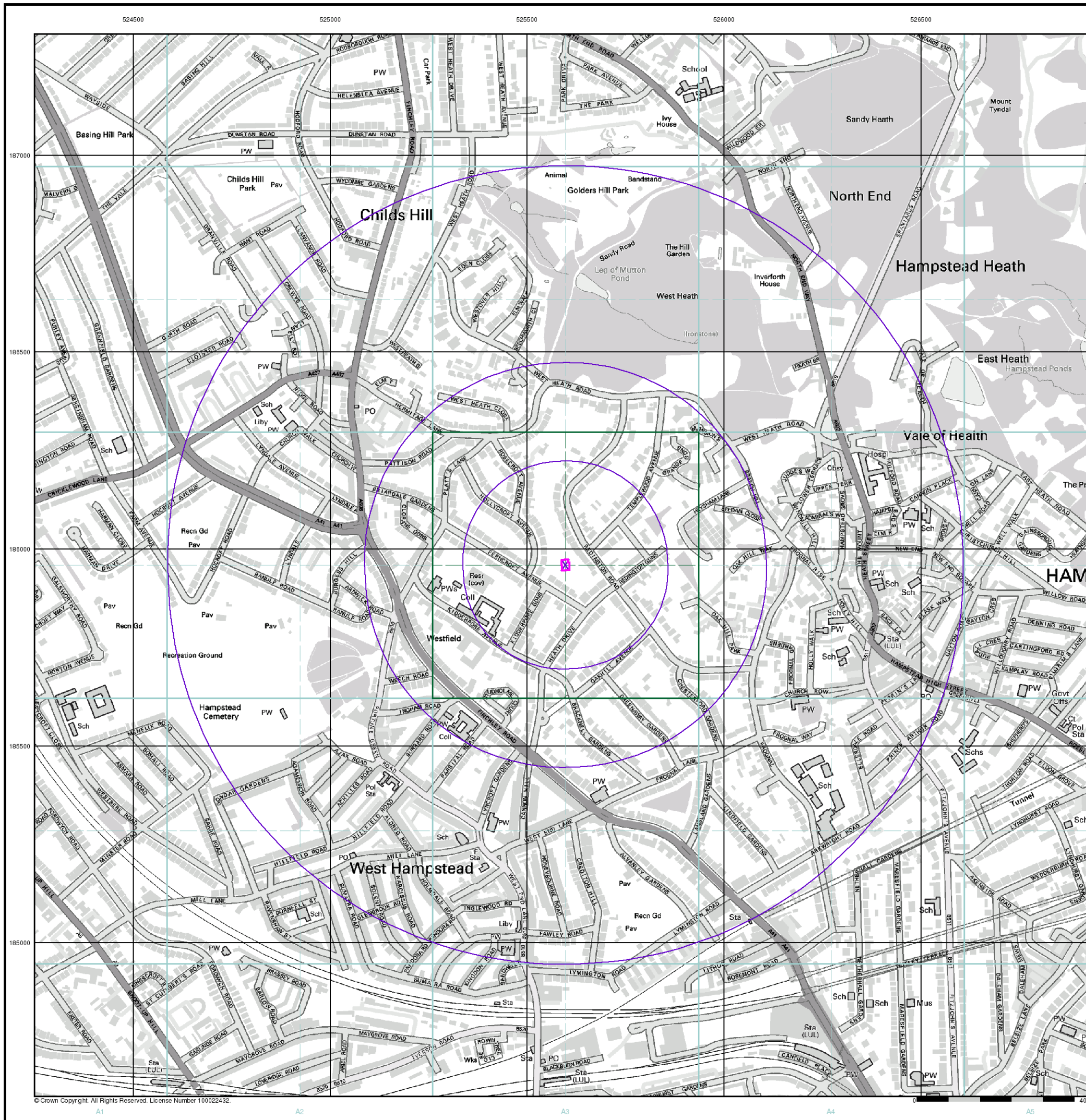


Order Details

Order Number: 91993618_1_1
 Customer Ref: Redington Road
 National Grid Reference: 525600, 185960
 Slice: A
 Site Area (Ha): 0.06
 Search Buffer (m): 1000

Site Details

59 Redington Road, LONDON, NW3 7RP



© Crown Copyright. All Rights Reserved. License Number 100022432.

General

- Specified Site
- Specified Buffer(s)
- Bearing Reference Point
- Map ID
- Several of Type at Location

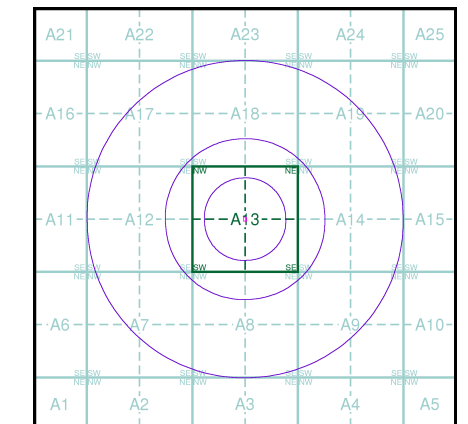
Agency and Hydrological (Boreholes)

- BGS Borehole Depth 0 - 10m
- BGS Borehole Depth 10 - 30m
- BGS Borehole Depth 30m +
- Confidential
- Other

For Borehole information please refer to the Borehole .csv file which accompanied this slice.

A copy of the BGS Borehole Ordering Form is available to download from the Support section of www.envirocheck.co.uk.

Borehole Map - Slice A

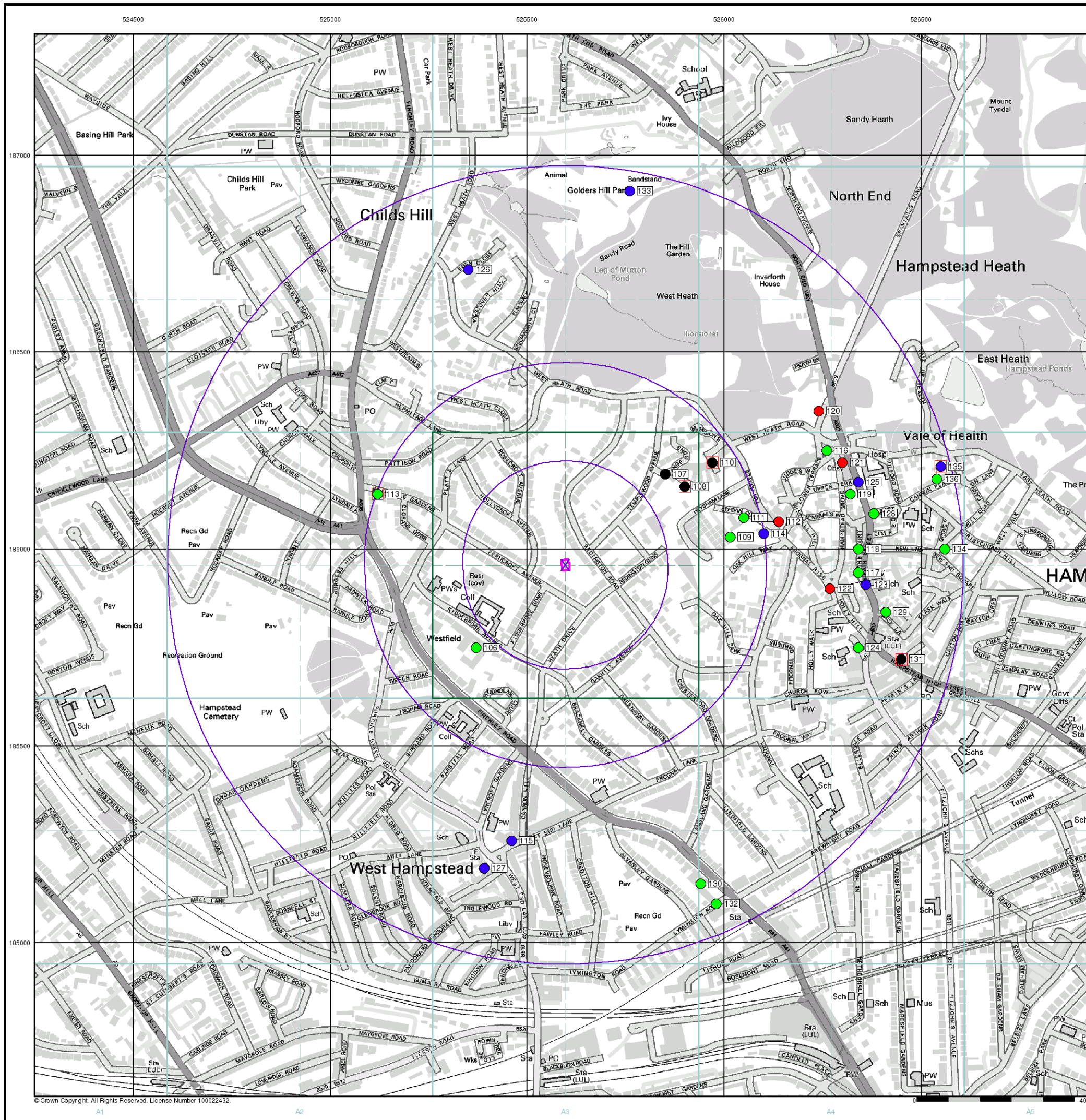


Order Details

Order Number: 91993618_1_1
 Customer Ref: Redington Road
 National Grid Reference: 525600, 185960
 Slice: A
 Site Area (Ha): 0.06
 Search Buffer (m): 1000

Site Details

59 Redington Road, LONDON, NW3 7RP



© Crown Copyright. All Rights Reserved. License Number 100022432.

General

- Specified Site
- Specified Buffer(s)
- Bearing Reference Point
- Map ID

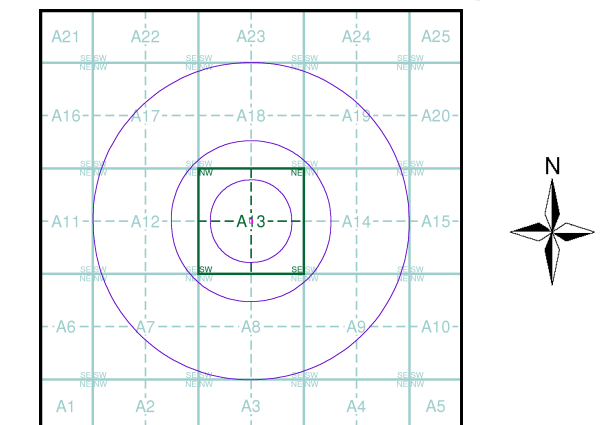
Detailed River Network Data

- Primary River
- Extended Culvert (greater than 50m)
- Secondary River
- Underground River (inferred)
- Tertiary River
- Underground River (local knowledge)
- Canal
- Downstream of High Water Mark
- Canal Tunnel
- Downstream of Seaward Extension
- Undefined River
- Not assigned River feature
- Lake/Reservoir
- Offline Drainage Feature

Contours (height in metres)

- Standard Contour 105
- Master Contour 100
- Spot Height *167.3
- MLW - Mean Low Water
- MHW - Mean High Water

EANRW Detailed River Network Map - Slice A

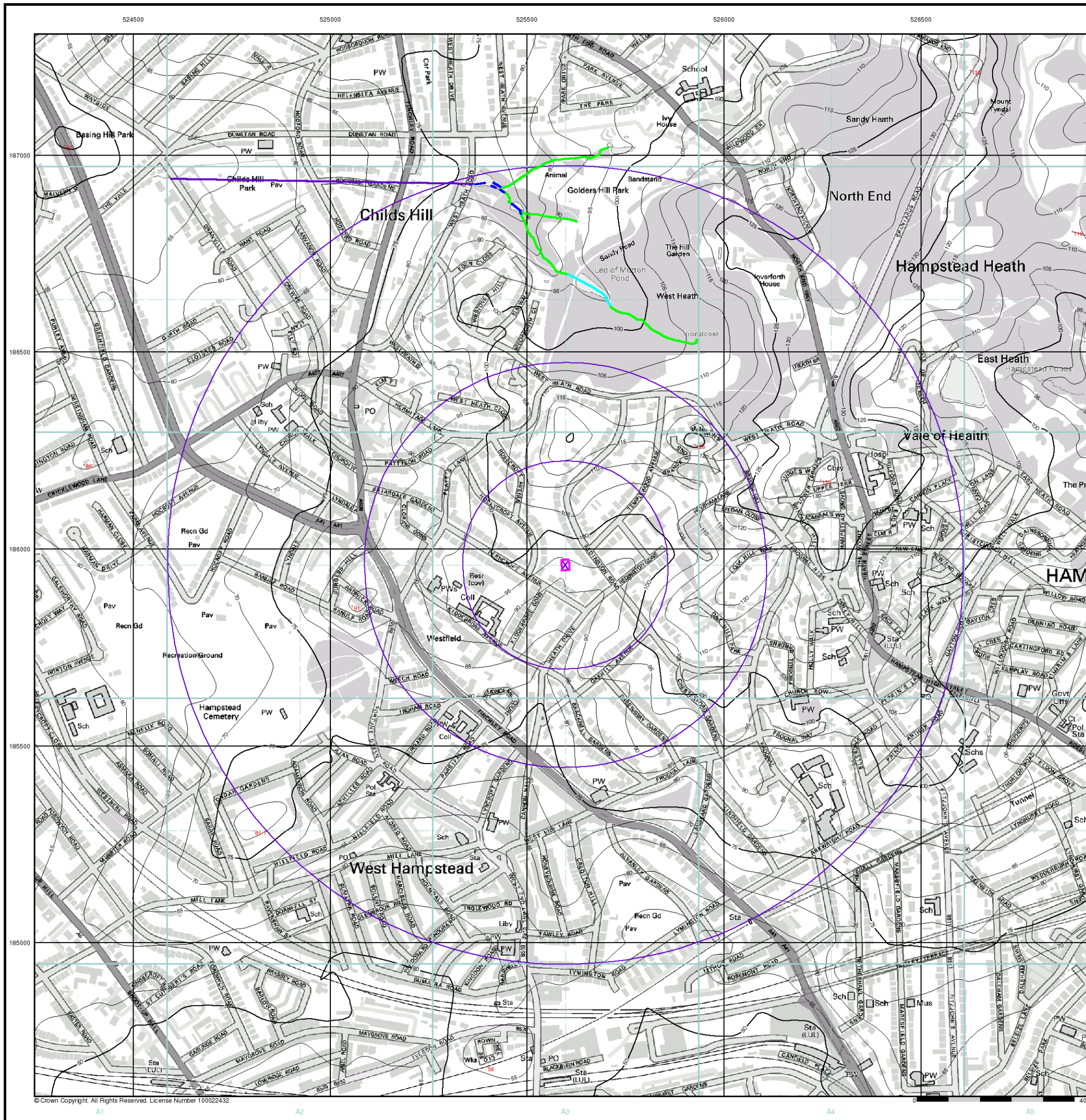


Order Details

Order Number: 91993618_1_1
 Customer Ref: Redington Road
 National Grid Reference: 525600, 185960
 Slice: A
 Site Area (Ha): 0.06
 Search Buffer (m): 1000

Site Details

59 Redington Road, LONDON, NW3 7RP



© Crown Copyright. All Rights Reserved. License Number 100022432.

General

- Specified Site
- Specified Buffer(s)
- Bearing Reference Point

Risk of Flooding from Surface Water

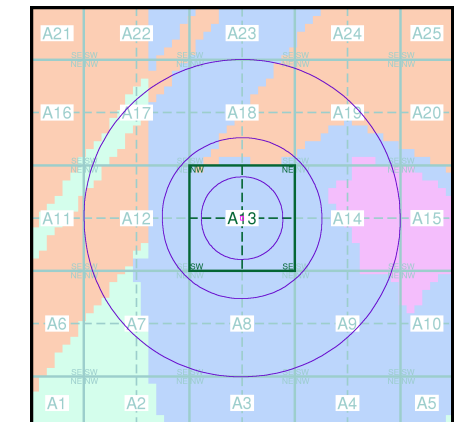
- High - 30 Year Return
- Medium - 100 Year Return
- Low - 1000 Year Return

Suitability

See the suitability map below

- National to county
- County to town
- Town to street
- Street to parcels of land
- Property

EANRW Suitability Map - Slice A

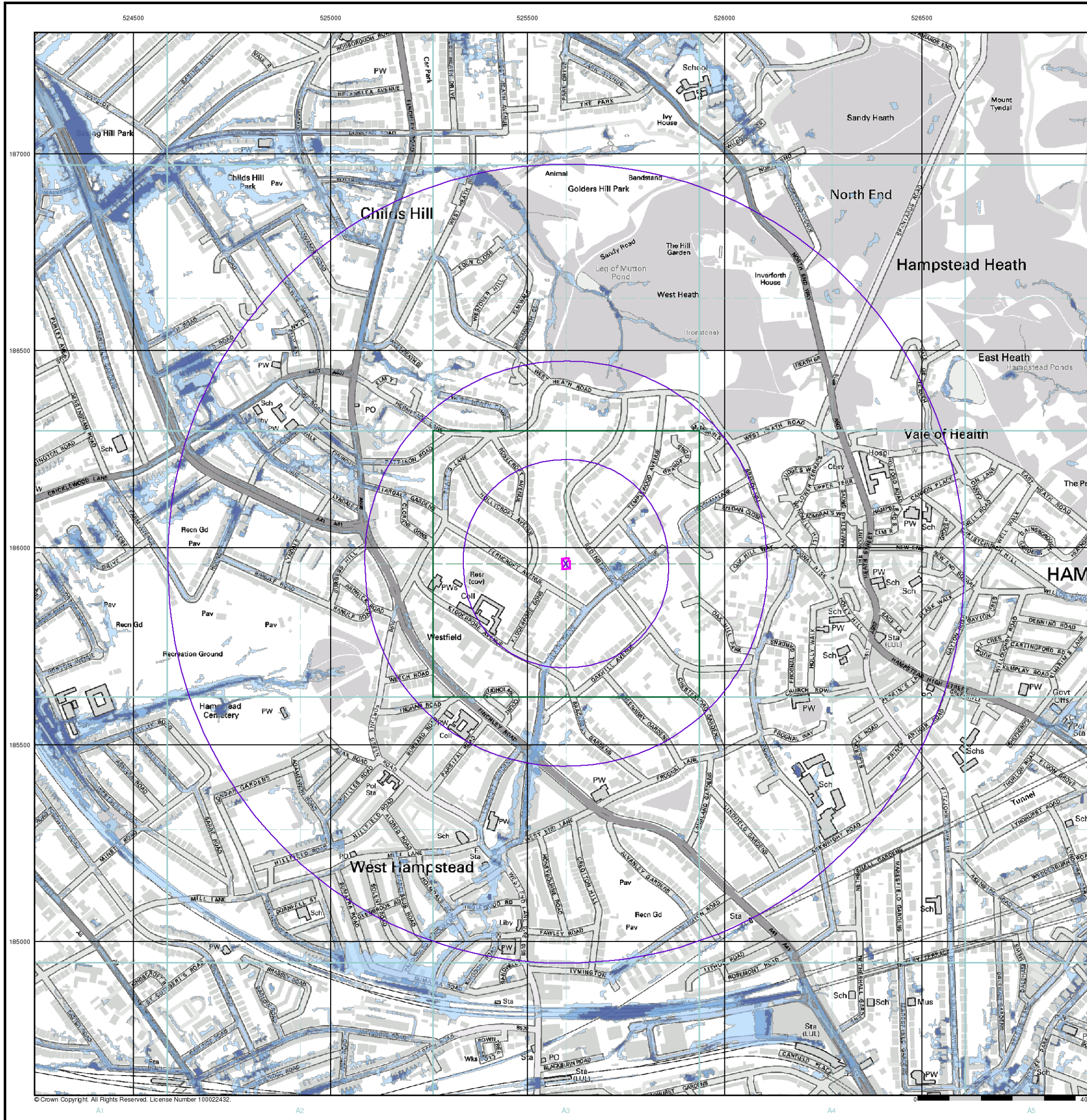


Order Details

Order Number: 91993618_1_1
 Customer Ref: Redington Road
 National Grid Reference: 525600, 185960
 Slice: A
 Site Area (Ha): 0.06
 Search Buffer (m): 1000

Site Details

59 Redington Road, LONDON, NW3 7RP



© Crown Copyright. All Rights Reserved. License Number 100022432.