


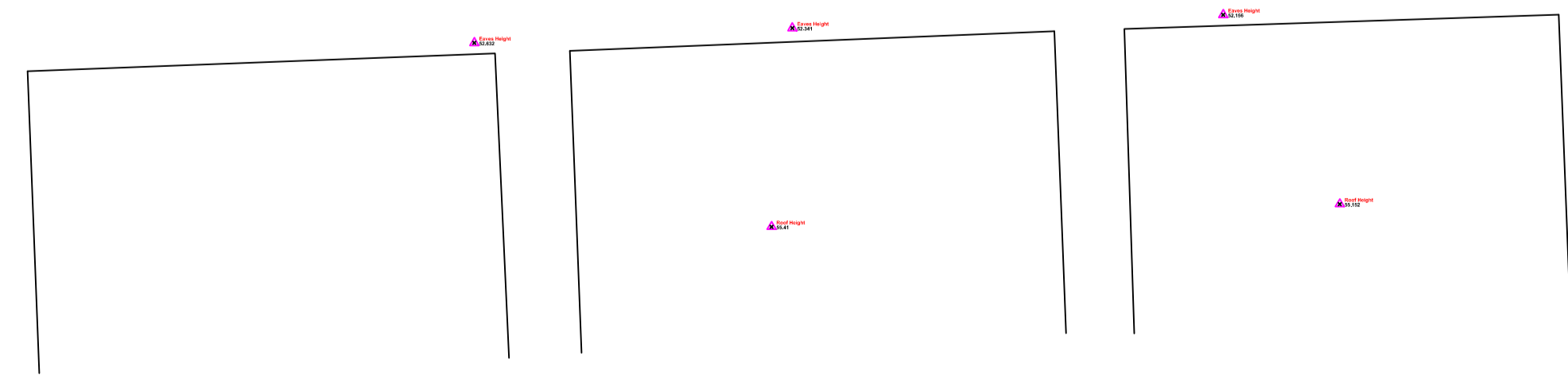
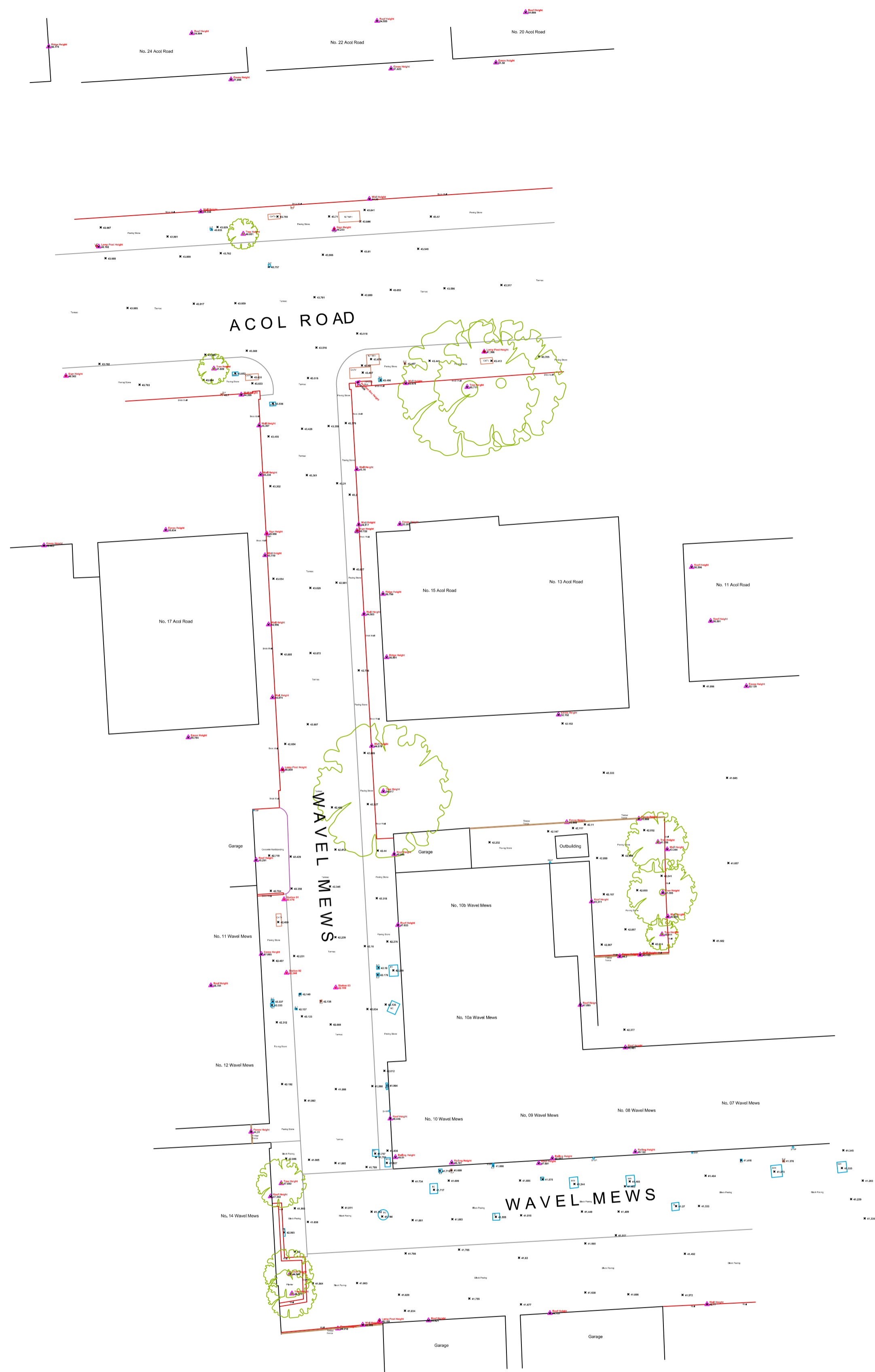
This drawing is to be read in conjunction with all relevant specifications and drawings issued. For discrepancies or omissions contact Mobile CAD Surveying Solutions Ltd prior to work commencing. The contractor is to check and verify all building and site dimensions and levels before work commences.

© COPYRIGHT Mobile CAD Surveying Solutions Ltd 2016

DO NOT SCALE THIS DRAWING - CHECK ALL DIMENSIONS ON SITE



- Key:**
- I/C - Inspection Chamber
 - M/H - Manhole
 - G - Drainage Gully
 - CD - Channel Drain
 - RE - Rodding Eye
 - RWP - Rain Water Pipe
 - S+VP - Soil & Vent Pipe
 - WM - Water Meter
 - ST - Stop Tap
 - SV - Stop Valve
 - FH - Fire Hydrant
 - IL - Invert Level
 - BT - British Telecoms
 - GAS - Gas Supply
 - ES - Electrical Supply
 - PO - Post Office
 - CATV - Community Antenna Television
 - TSSU - Traffic Light Signals
 - T.P. - Telegraph Pole
 - B. - Bollard
 - L.P. - Lamp Post



Rev	Date	Amendments

Site Plan
1:200 Scale

Levels:
Levels co-ordinated to OS using GPS equipment, permanent stations located in positions indicated on plan details as follows:-

Station 01 - N-184078.662, E-525530.114, Height - 42.476m
 Station 02 - N-184073.888, E-525530.747, Height - 42.544m
 Station 03 - N-184073.219, E-525533.969, Height - 42.160m

Mobile CAD Surveying
office & on site...

www.mobilecadsurveying.co.uk
 surveys@mobilecad.co.uk

Pontefract Head Office:
 Unit 11, 2 Harropwell Lane
 Pontefract
 West Yorkshire
 WF8 1QY
 01977 525 076

London Office:
 Kemp House
 152 - 160 City Road
 London
 EC2V 2NX
 020 3198 1197

Project: Measured Building Survey
Address: 10b Wavel Mews, London, NW6 3AB

Drawing No: 1687 - 01
Drawing Title: Site Plan
Drawing Date: June 2016
Drawing Size: Scale as Shown @ A1
Drawn By: JM **Checked By:** JH **Issue:** -