

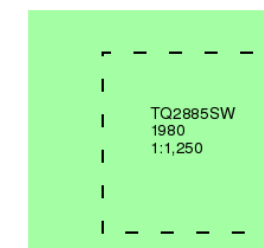
Ordnance Survey Plan

Published 1980

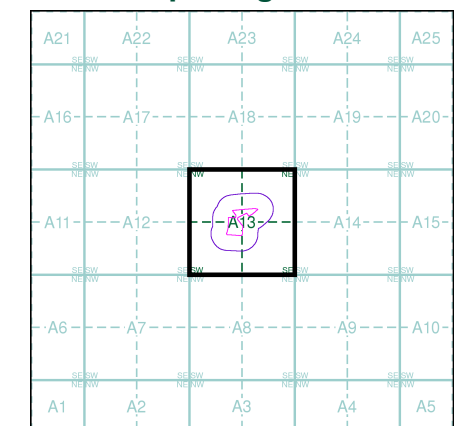
Source map scale - 1:1,250

The historical maps shown were reproduced from maps predominantly held at the scale adopted for England, Wales and Scotland in the 1840's. In 1854 the 1:2,500 scale was adopted for mapping urban areas and by 1896 it covered the whole of what were considered to be the cultivated parts of Great Britain. The published date given below is often some years later than the surveyed date. Before 1938, all OS maps were based on the Cassini Projection, with independent surveys of a single county or group of counties, giving rise to significant inaccuracies in outlying areas.

Map Name(s) and Date(s)



Historical Map - Segment A13

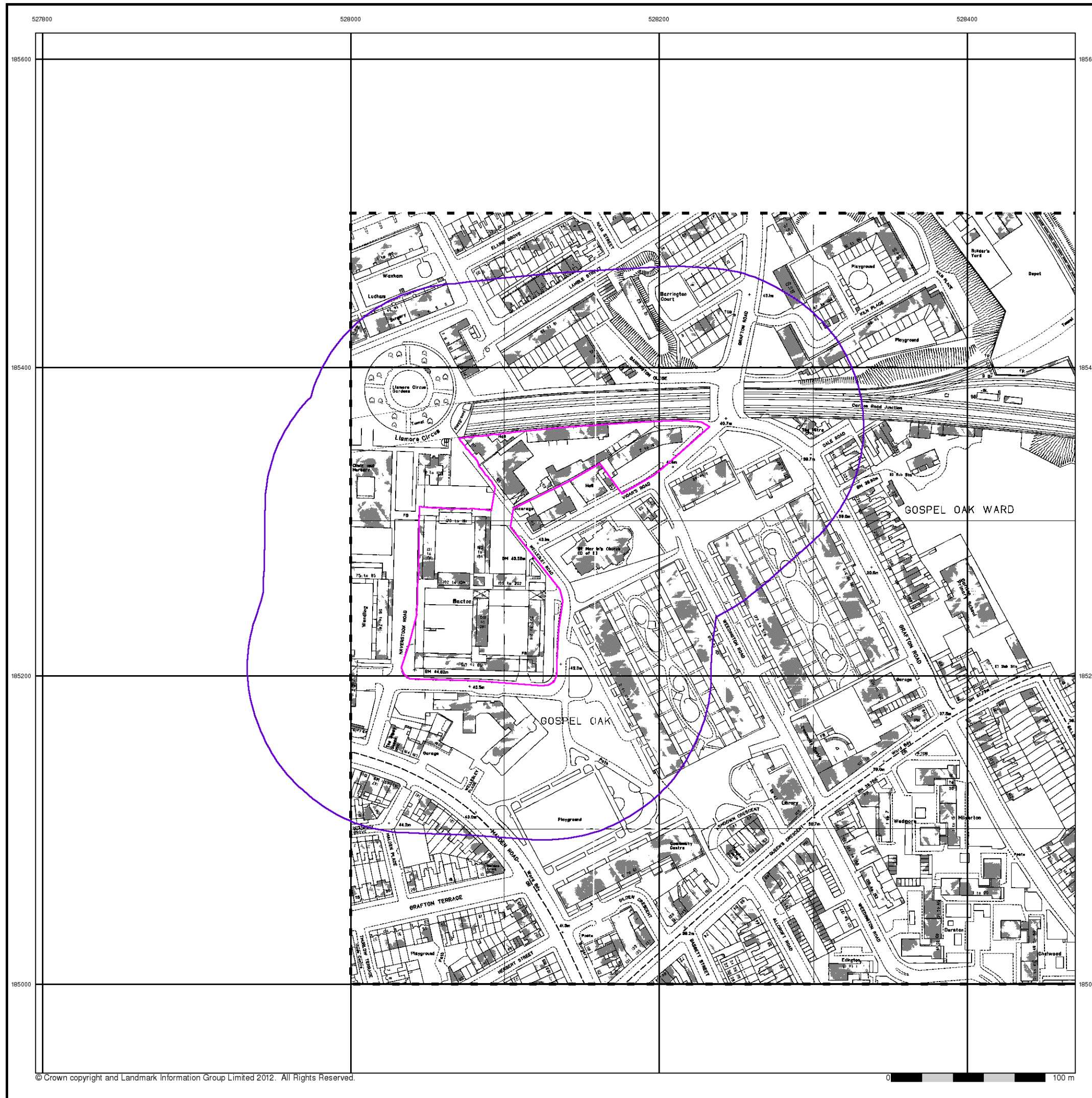


Order Details

Order Number: 38669898_1_1
Customer Ref: 12-0083 Bacton
National Grid Reference: 528120, 185290
Slice: A
Site Area (Ha): 1.48
Search Buffer (m): 100

Site Details

Site at 528080, 185250



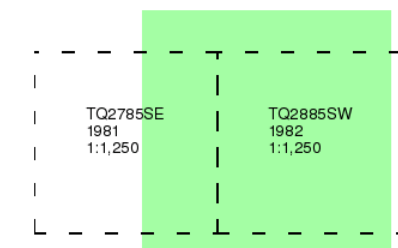
Additional SIMs

Published 1981 - 1982

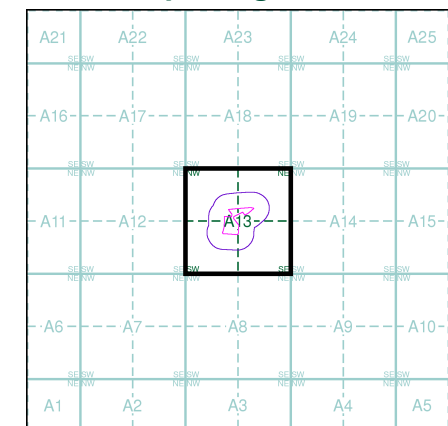
Source map scale - 1:1,250

The SIM cards (Ordnance Survey's 'Survey of Information on Microfilm') are further, minor editions of mapping which were produced and published in between the main editions as an area was updated. They date from 1947 to 1994, and contain detailed information on buildings, roads and land-use. These maps were produced at both 1:2,500 and 1:1,250 scales.

Map Name(s) and Date(s)



Historical Map - Segment A13

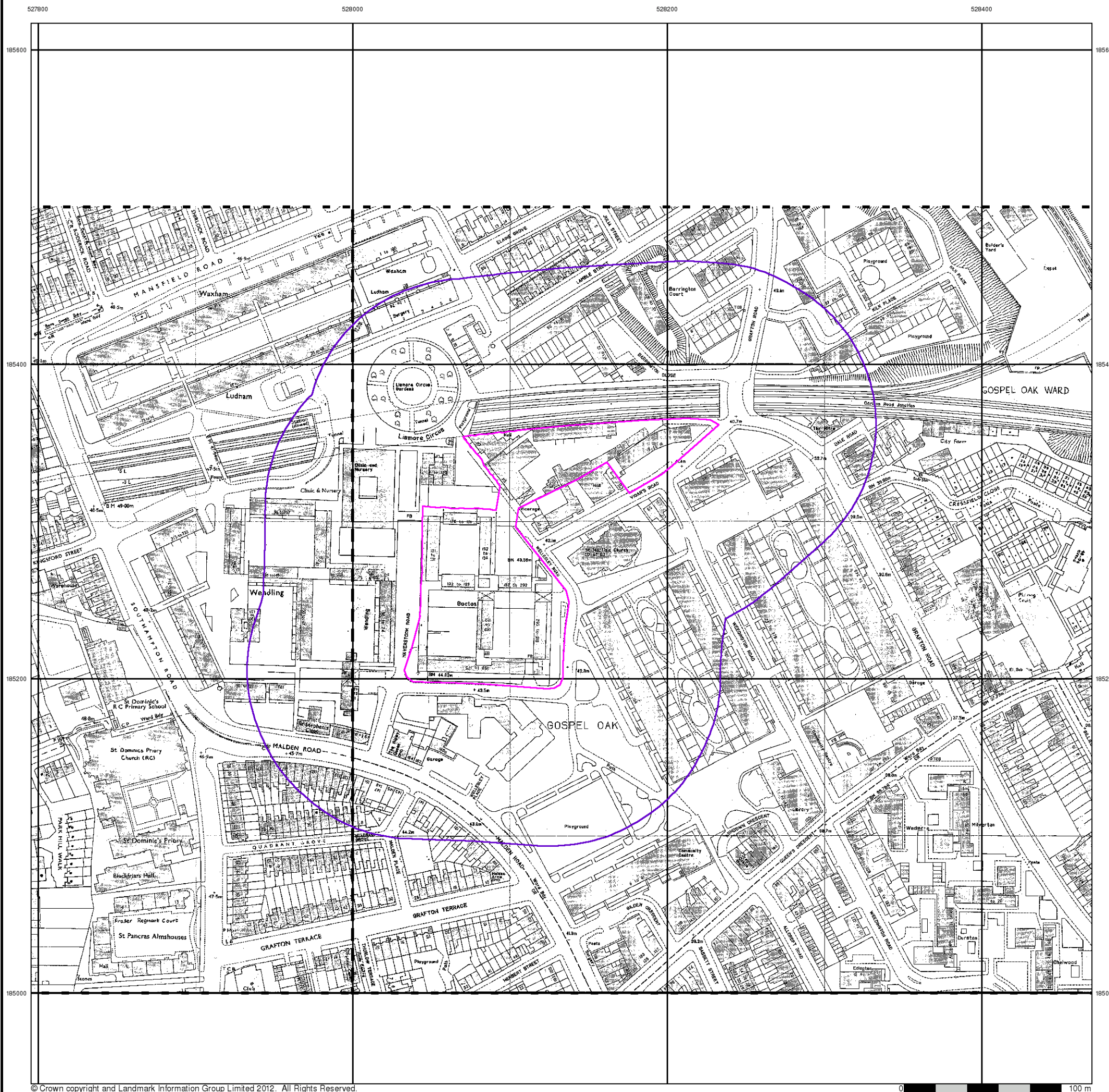


Order Details

Order Number: 38669898_1_1
 Customer Ref: 12-0083 Bacton
 National Grid Reference: 528120, 185290
 Slice: A
 Site Area (Ha): 1.48
 Search Buffer (m): 100

Site Details

Site at 528080, 185250



Large-Scale National Grid Data

Published 1991

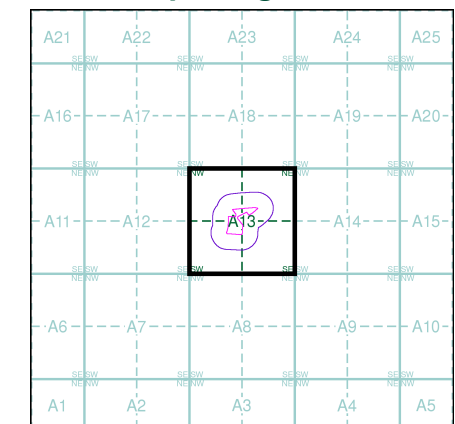
Source map scale - 1:1,250

'Large Scale National Grid Data' superseded SIM cards (Ordnance Survey's 'Survey of Information on Microfilm') in 1992, and continued to be produced until 1999. These maps were the fore-runners of digital mapping and so provide detailed information on houses and roads, but tend to show less topographic features such as vegetation. These maps were produced at both 1:2,500 and 1:1,250 scales.

Map Name(s) and Date(s)

Q2785NE	Q2885NW
1991	1991
1:1,250	1:1,250
Q2785SE	Q2885SW
1991	1991
1:1,250	1:1,250
Q2784NE	Q2884NW
1991	1991
1:1,250	1:1,250

Historical Map - Segment A13

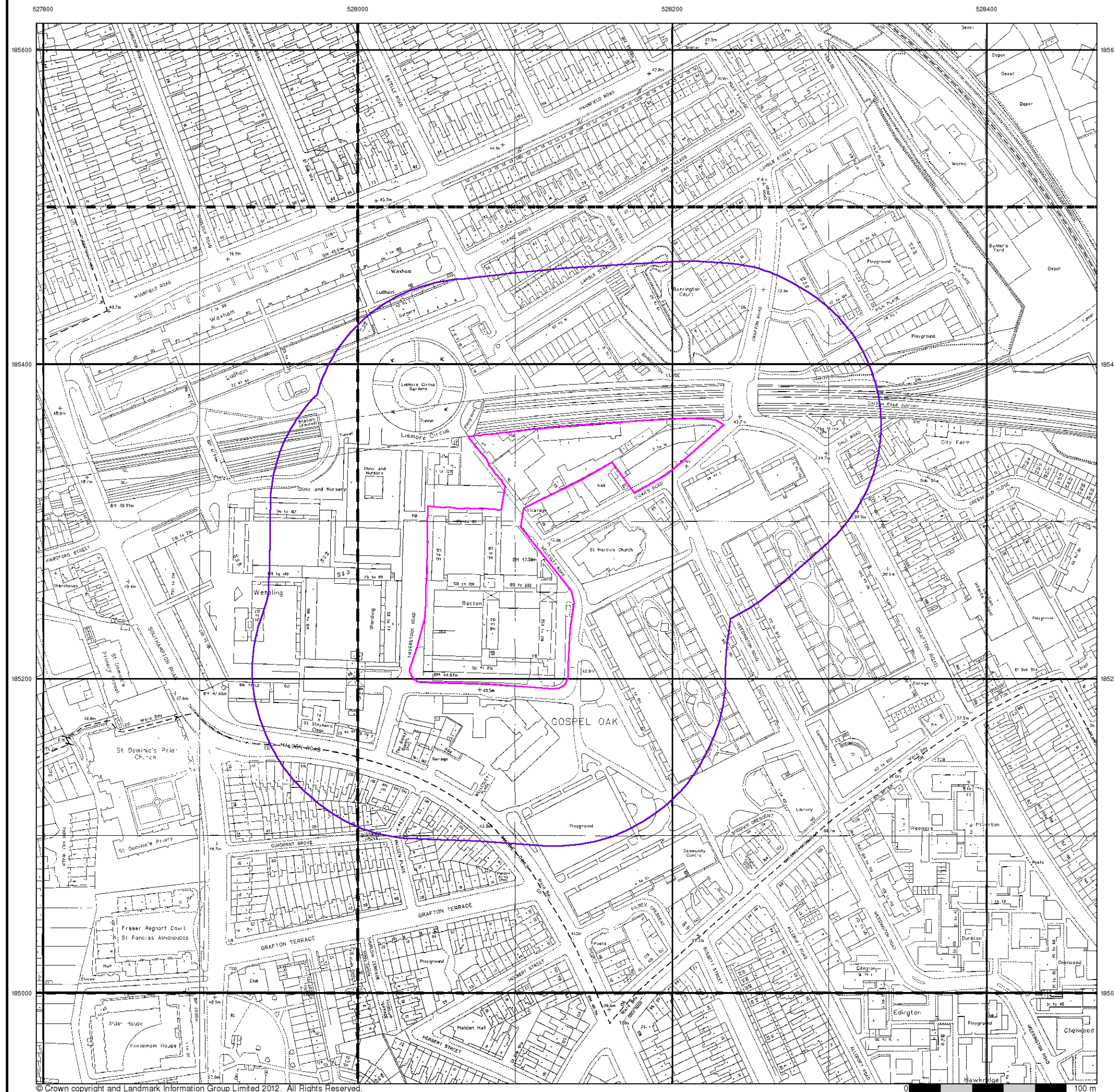


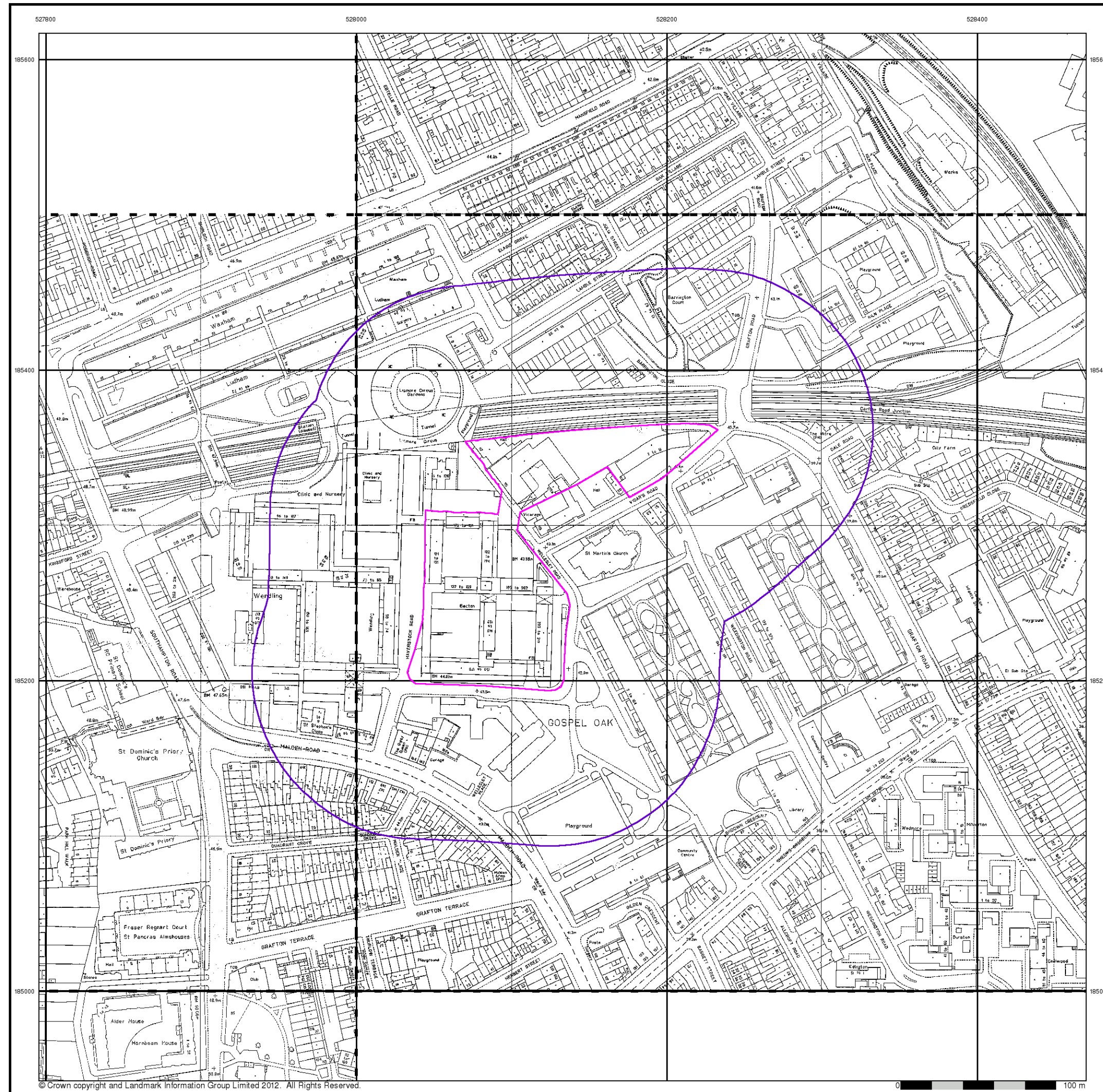
Order Details

Order Number: 38669898_1_1
 Customer Ref: 12-0083 Bacton
 National Grid Reference: 528120, 185290
 Slice: A
 Site Area (Ha): 1.48
 Search Buffer (m): 100

Site Details

Site at 528080, 185250





© Crown copyright and Landmark Information Group Limited 2012. All Rights Reserved.



Large-Scale National Grid Data

Published 1991 - 1995

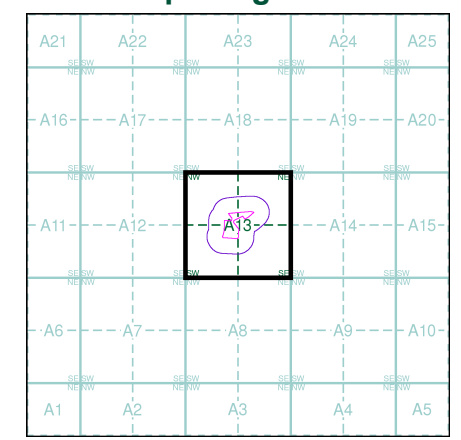
Source map scale - 1:1,250

'Large Scale National Grid Data' superseded SIM cards (Ordnance Survey's 'Survey of Information on Microfilm') in 1992, and continued to be produced until 1999. These maps were the fore-runners of digital mapping and so provide detailed information on houses and roads, but tend to show less topographic features such as vegetation. These maps were produced at both 1:2,500 and 1:1,250 scales.

Map Name(s) and Date(s)

TQ2885NW	1995	1:1,250
TQ2785SE	1993	1:1,250
TQ2885SW	1992	1:1,250
TQ2784NE	1991	1:1,250

Historical Map - Segment A13



Order Details

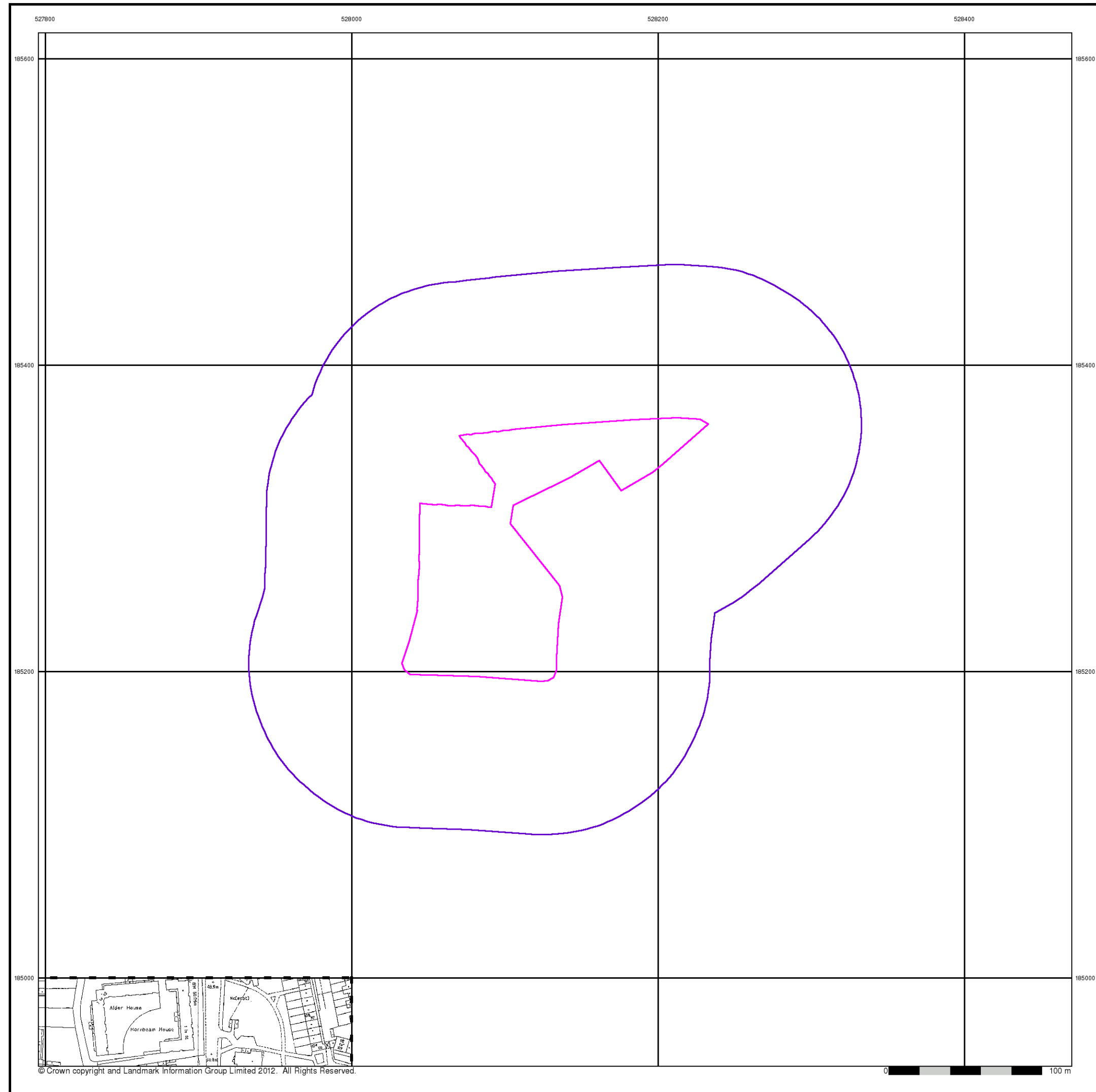
Order Number: 38669898_1_1
Customer Ref: 12-0083 Bacton
National Grid Reference: 528120, 185290
Slice: A
Site Area (Ha): 1.48
Search Buffer (m): 100

Site Details

Site at 528080, 185250



Tel: 0844 844 9952
Fax: 0844 844 9951
Web: www.envirocheck.co.uk



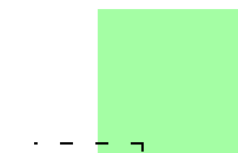
Large-Scale National Grid Data

Published 1995

Source map scale - 1:1,250

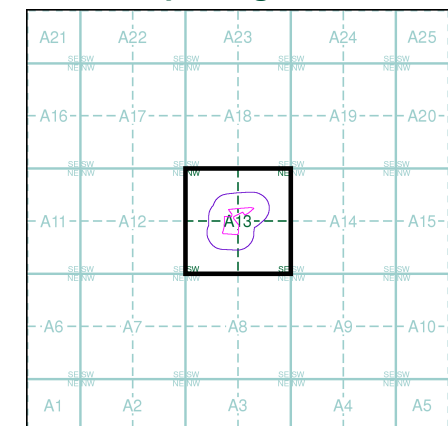
'Large Scale National Grid Data' superseded SIM cards (Ordnance Survey's 'Survey of Information on Microfilm') in 1992, and continued to be produced until 1999. These maps were the fore-runners of digital mapping and so provide detailed information on houses and roads, but tend to show less topographic features such as vegetation. These maps were produced at both 1:2,500 and 1:1,250 scales.

Map Name(s) and Date(s)



TQ2784NE
1995
1:1,250

Historical Map - Segment A13



Order Details

Order Number: 38669898_1_1
Customer Ref: 12-0083 Bacton
National Grid Reference: 528120, 185290
Slice: A
Site Area (Ha): 1.48
Search Buffer (m): 100

Site Details

Site at 528080, 185250



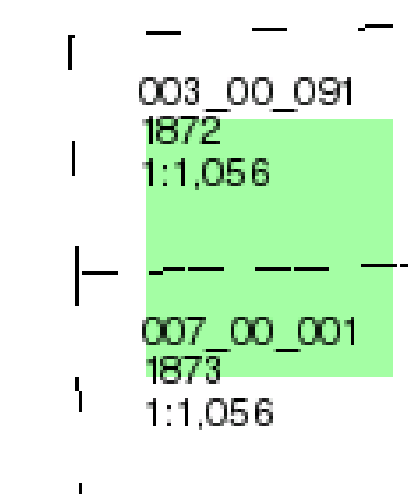
Tel: 0844 844 9952
Fax: 0844 844 9951
Web: www.envirocheck.co.uk



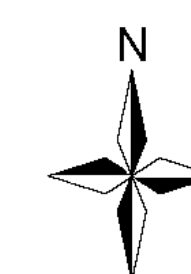
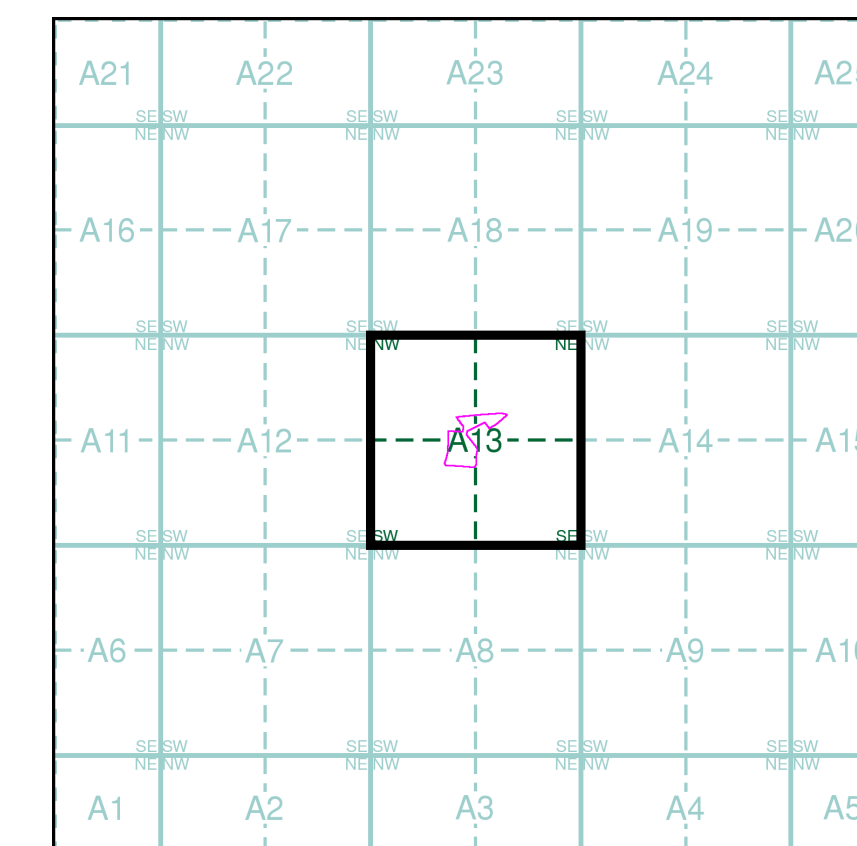
The 1:1056 scale of Ordnance Survey mapping was adopted from Ireland in 1848 and was used to survey towns with a population of over 4000, plus county towns of lesser population, in those counties mapped at the six-inch scale in 1841-55. The scale was the largest scale at which London was mapped by the Ordnance Survey and a 'skeleton' survey of the capital, showing little more than streets, street names, frontages and altitudes, was undertaken between 1848 and 1850. The majority of the 1:1056 surveys were later replaced by 1:500 surveys; although almost all the remainder were revised at this scale, sometimes more than once before 1895. The type of detail shown on the 1:1056 scale is broadly similar to that on 1:500; the apparent omission of minor details such as sewer access points and street lights may be as much a reflection of the generally earlier date of these plans, as of the specification of the map.

Please note: Due to the partial coverage of Historical Town Plans, it is possible that not all segments within an order will contain mapping. Only the segments that have Town Plan coverage will be generated.

Map Name(s) and Date(s)



Historical Town Plan - Segment A13



Order Details

Order Number: 38669898_1_1
Customer Ref: 12-0083 Bacton
National Grid Reference: 528120, 185290
Slice: A
Site Area (Ha): 1.48
Search Buffer (m): 0

Site Details

Site at 528080, 185250



Tel: 0844 844 9952
Fax: 0844 844 9951
Web: www.envirocheck.co.uk