

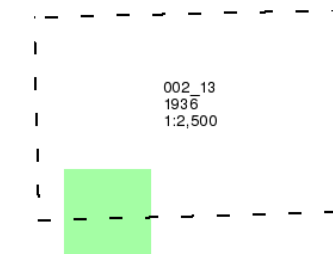
London

Published 1936

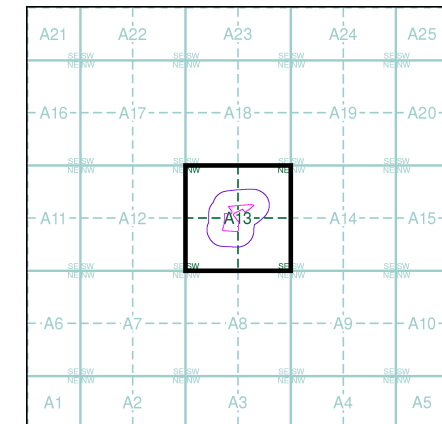
Source map scale - 1:2,500

The historical maps shown were reproduced from maps predominantly held at the scale adopted for England, Wales and Scotland in the 1840's. In 1854 the 1:2,500 scale was adopted for mapping urban areas and by 1896 it covered the whole of what were considered to be the cultivated parts of Great Britain. The published date given below is often some years later than the surveyed date. Before 1938, all OS maps were based on the Cassini Projection, with independent surveys of a single county or group of counties, giving rise to significant inaccuracies in outlying areas.

Map Name(s) and Date(s)



Historical Map - Segment A13

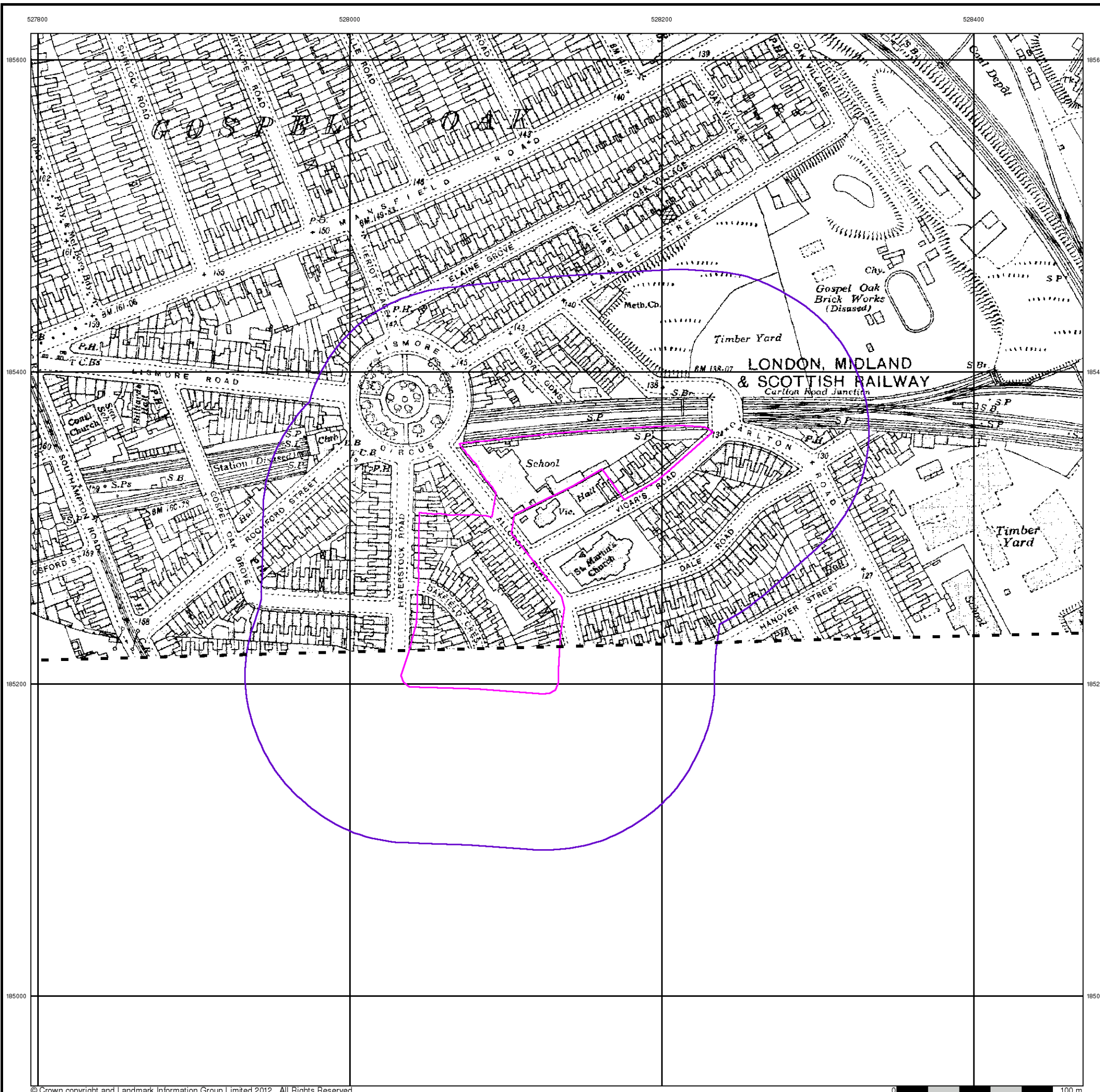


Order Details

Order Number: 38669898_1_1
 Customer Ref: 12-0083 Bacton
 National Grid Reference: 528120, 185290
 Slice: A
 Site Area (Ha): 1.48
 Search Buffer (m): 100

Site Details

Site at 528080, 185250



527800 528000 528200 528400

185600 185400 185200 185000

527800

528000

528200

528400

185600

185600

185400

185400

185200

185200

185000

185000



Historical Aerial Photography

Published 1946

Source map scale - 1:1,250

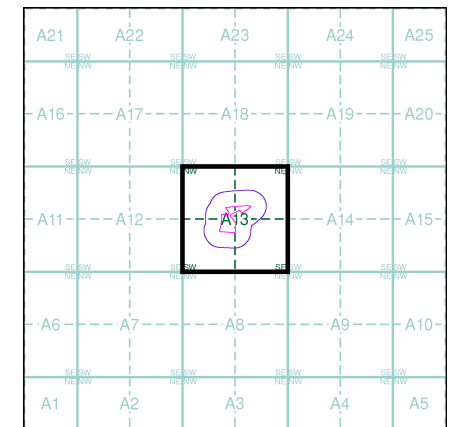
The Historical Aerial Photos were produced by the Ordnance Survey at a scale of 1:1,250 and 1:10,560 from Air Force photography. They were produced between 1944 and 1951 as an interim measure, pending preparation of conventional mapping, due to post war resource shortages. New security measures in the 1950's meant that every photograph was re-checked for potentially unsafe information with security sites replaced by fake fields or clouds. The original editions were withdrawn and only later made available after a period of fifty years although due to the accuracy of the editing, without viewing both revisions it is not easy to spot the edits. Where available Landmark have included both revisions.

© THE BRITISH LIBRARY BOARD. ALL RIGHTS RESERVED. Licence No.8048

Map Name(s) and Date(s)

TQ2785NEQ2885NW
1946 1946
1:1,250 1:1,250
TQ2785SEQ2885SW
1946 1946
1:1,250 1:1,250
TQ2784NEQ2884NW
1946 1946
1:1,250 1:1,250

Historical Aerial Photography - Segment A13



Order Details

Order Number: 38669898_1_1
 Customer Ref: 12-0083 Bacton
 National Grid Reference: 528120, 185290
 Slice: A
 Site Area (Ha): 1.48
 Search Buffer (m): 100

Site Details

Site at 528080, 185250



Tel: 0844 844 9952
 Fax: 0844 844 9951
 Web: www.envirocheck.co.uk



© THE BRITISH LIBRARY BOARD. ALL RIGHTS RESERVED. Licence No.8048

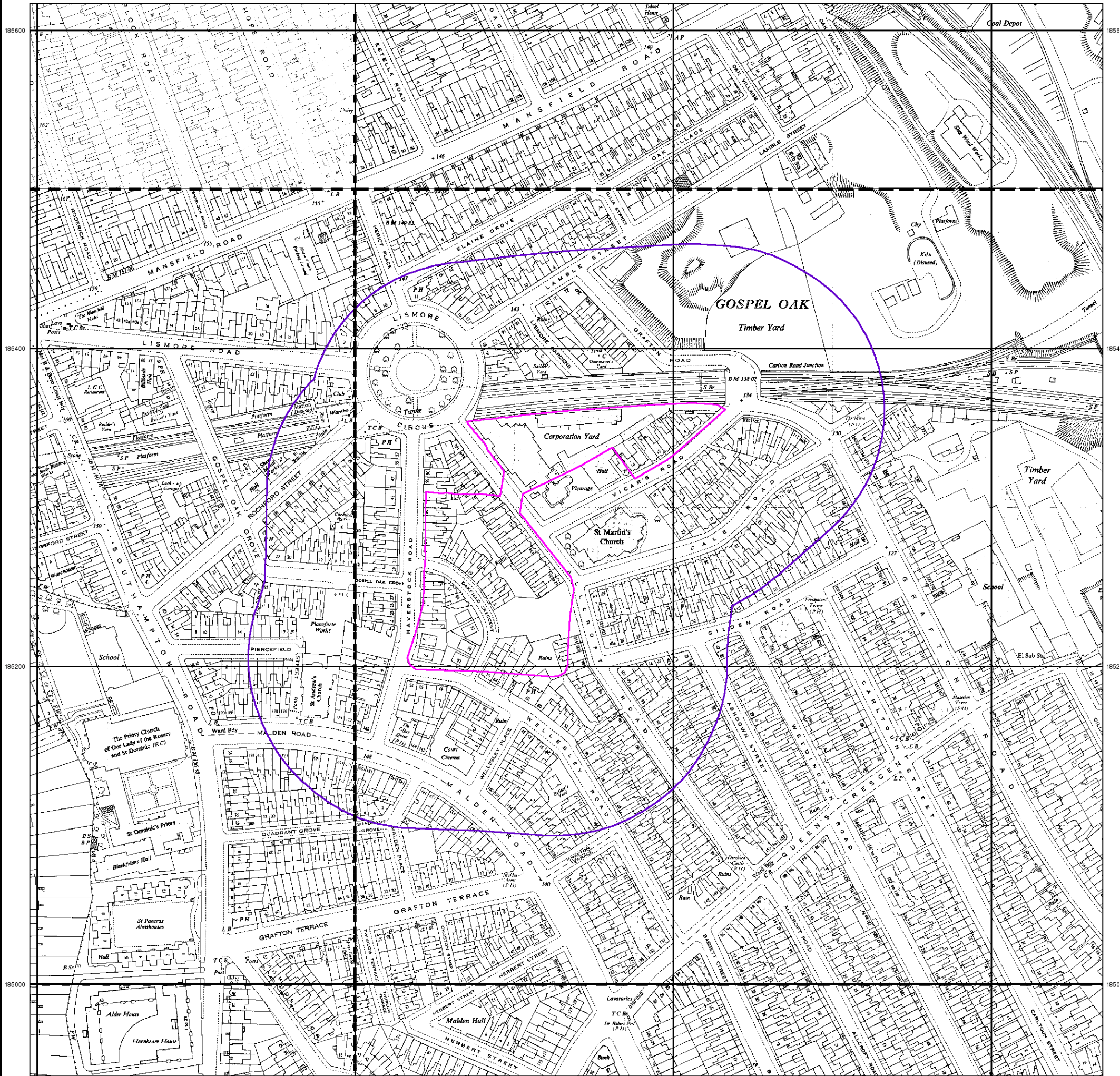
0 100 m

527800

528000

528200

528400



© Crown copyright and Landmark Information Group Limited 2012. All Rights Reserved.



Ordnance Survey Plan

Published 1953 - 1954

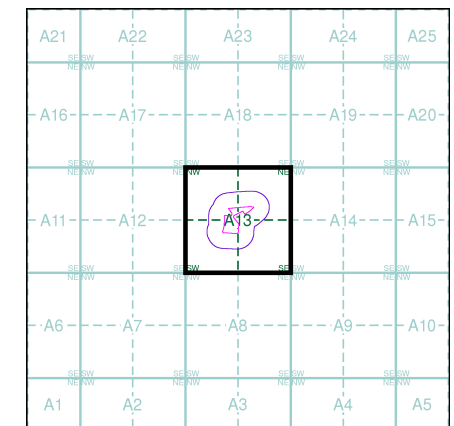
Source map scale - 1:1,250

The historical maps shown were reproduced from maps predominantly held at the scale adopted for England, Wales and Scotland in the 1840's. In 1854 the 1:2,500 scale was adopted for mapping urban areas and by 1896 it covered the whole of what were considered to be the cultivated parts of Great Britain. The published date given below is often some years later than the surveyed date. Before 1938, all OS maps were based on the Cassini Projection, with independent surveys of a single county or group of counties, giving rise to significant inaccuracies in outlying areas.

Map Name(s) and Date(s)

Q2785NE	Q2885NW
1954	1953
1:1,250	1:1,250
Q2785SE	Q2885SW
1954	1953
1:1,250	1:1,250
Q2784NE	Q2884NW
1954	1954
1:1,250	1:1,250

Historical Map - Segment A13



Order Details

Order Number: 38669898_1_1
 Customer Ref: 12-0083 Bacton
 National Grid Reference: 528120, 185290
 Slice: A
 Site Area (Ha): 1.48
 Search Buffer (m): 100

Site Details

Site at 528080, 185250



Tel: 0844 844 9952
 Fax: 0844 844 9951
 Web: www.envirocheck.co.uk

527800

528000

528200

528400

185600

185600

185400

185400

185200

185200

185000

185000



Additional SIMs

Published 1953 - 1988

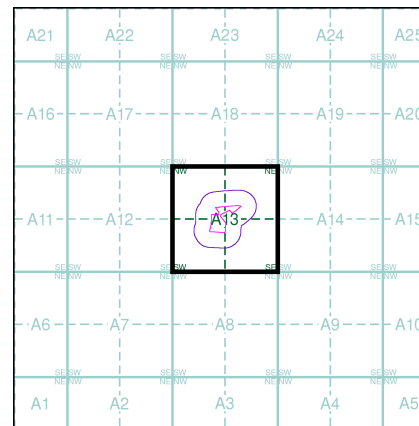
Source map scale - 1:1,250

The SIM cards (Ordnance Survey's 'Survey of Information on Microfilm') are further, minor editions of mapping which were produced and published in between the main editions as an area was updated. They date from 1947 to 1994, and contain detailed information on buildings, roads and land-use. These maps were produced at both 1:2,500 and 1:1,250 scales.

Map Name(s) and Date(s)

Q2785NE	1988	1:1,250
Q2785S	1954	1:1,250
Q2885SW	1953	1:1,250
Q2884NW	1982	1:1,250

Historical Map - Segment A13



Order Details

Order Number: 38669898_1_1
 Customer Ref: 12-0083 Bacton
 National Grid Reference: 528120, 185290
 Slice: A
 Site Area (Ha): 1.48
 Search Buffer (m): 100

Site Details

Site at 528080, 185250



Tel: 0844 844 9952
 Fax: 0844 844 9951
 Web: www.envirocheck.co.uk

