













Waste	Version	Update Cycle
BGS Recorded Landfill Sites British Geological Survey - National Geoscience Information Service	June 1996	Not Applicable
Historical Landfill Sites Environment Agency - Thames Region - North East Area	January 2012	Quarterly
Integrated Pollution Control Registered Waste Sites Environment Agency - Thames Region	October 2008	Not Applicable
Licensed Waste Management Facilities (Landfill Boundaries) Environment Agency - Thames Region - North East Area	January 2012	Quarterly
Licensed Waste Management Facilities (Locations) Environment Agency - South East Region - North East Thames Area Environment Agency - Thames Region - North East Area	October 2011 October 2011	Quarterly Quarterly
Local Authority Landfill Coverage City of London - Environmental Health Department London Borough of Barnet London Borough of Brent - Environmental Health Department London Borough of Camden London Borough of Enfield - Environmental Health Department London Borough of Hackney London Borough of Haringey - Planning Department London Borough of Islington - Environmental Health Department Royal Borough of Kensington And Chelsea Westminster City Council - Environmental Health Department	May 2000 May 2000 May 2000 May 2000 May 2000 May 2000 May 2000 May 2000 May 2000 May 2000 May 2000	Not Applicable Not Applicable Not Applicable Not Applicable Not Applicable Not Applicable Not Applicable Not Applicable Not Applicable Not Applicable Not Applicable
Local Authority Recorded Landfill Sites London Borough of Enfield - Environmental Health Department City of London - Environmental Health Department London Borough of Barnet London Borough of Brent - Environmental Health Department London Borough of Camden London Borough of Hackney London Borough of Haringey - Planning Department London Borough of Islington - Environmental Health Department Royal Borough of Kensington And Chelsea Westminster City Council - Environmental Health Department	February 2003 May 2000 May 2000 May 2000 May 2000 May 2000 May 2000 May 2000 May 2000 May 2000	Not Applicable Not Applicable Not Applicable Not Applicable Not Applicable Not Applicable Not Applicable Not Applicable Not Applicable Not Applicable
Registered Landfill Sites Environment Agency - Thames Region - North East Area	March 2003	Not Applicable
Registered Waste Transfer Sites Environment Agency - Thames Region - North East Area	March 2003	Not Applicable
Registered Waste Treatment or Disposal Sites Environment Agency - Thames Region - North East Area	March 2003	Not Applicable

Hazardous Substances	Version	Update Cycle
Control of Major Accident Hazards Sites (COMAH) Health and Safety Executive	December 2011	Bi-Annually
Explosive Sites Health and Safety Executive	December 2011	Bi-Annually
Notification of Installations Handling Hazardous Substances (NIHHS) Health and Safety Executive	November 2000	Not Applicable
Planning Hazardous Substance Enforcements City of London Royal Borough of Kensington And Chelsea London Borough of Barnet London Borough of Camden Westminster City Council London Borough of Hackney London Borough of Islington London Borough of Enfield - Planning Department London Borough of Haringey London Borough of Brent	December 2011 December 2011 February 2012 February 2012 February 2012 January 2012 July 2011 June 2011 March 2012 October 2011	Annual Rolling Update Annual Rolling Update Annual Rolling Update Annual Rolling Update Annual Rolling Update Annual Rolling Update Annual Rolling Update Annual Rolling Update Annual Rolling Update Annual Rolling Update
Planning Hazardous Substance Consents City of London Royal Borough of Kensington And Chelsea London Borough of Barnet London Borough of Camden Westminster City Council London Borough of Hackney London Borough of Islington London Borough of Enfield - Planning Department London Borough of Haringey London Borough of Brent	December 2011 December 2011 February 2012 February 2012 February 2012 January 2012 July 2011 June 2011 March 2012 October 2011	Annual Rolling Update Annual Rolling Update Annual Rolling Update Annual Rolling Update Annual Rolling Update Annual Rolling Update Annual Rolling Update Annual Rolling Update Annual Rolling Update Annual Rolling Update

Geological	Version	Update Cycle
BGS 1:625,000 Solid Geology British Geological Survey - National Geoscience Information Service	August 1996	Not Applicable
BGS Estimated Soil Chemistry British Geological Survey - National Geoscience Information Service	January 2010	Variable
BGS Recorded Mineral Sites British Geological Survey - National Geoscience Information Service	October 2011	Bi-Annually
BGS Urban Soil Chemistry British Geological Survey - National Geoscience Information Service	June 2011	Variable
BGS Urban Soil Chemistry Averages British Geological Survey - National Geoscience Information Service	June 2011	Variable
Brine Compensation Area Cheshire Brine Subsidence Compensation Board	November 2002	Not Applicable
Coal Mining Affected Areas The Coal Authority - Mining Report Service	August 2011	As notified
Mining Instability Ove Arup & Partners	October 2000	Not Applicable
Non Coal Mining Areas of Great Britain British Geological Survey - National Geoscience Information Service	February 2011	Not Applicable
Potential for Collapsible Ground Stability Hazards British Geological Survey - National Geoscience Information Service	February 2011	Annually
Potential for Compressible Ground Stability Hazards British Geological Survey - National Geoscience Information Service	February 2011	Annually
Potential for Ground Dissolution Stability Hazards British Geological Survey - National Geoscience Information Service	February 2011	Annually
Potential for Landslide Ground Stability Hazards British Geological Survey - National Geoscience Information Service	February 2011	Annually
Potential for Running Sand Ground Stability Hazards British Geological Survey - National Geoscience Information Service	February 2011	Annually
Potential for Shrinking or Swelling Clay Ground Stability Hazards British Geological Survey - National Geoscience Information Service	February 2011	Annually
Radon Potential - Radon Affected Areas British Geological Survey - National Geoscience Information Service	July 2011	As notified
Radon Potential - Radon Protection Measures British Geological Survey - National Geoscience Information Service	July 2011	As notified
Industrial Land Use	Version	Update Cycle
Contemporary Trade Directory Entries Thomson Directories	February 2012	Quarterly
Fuel Station Entries Catalist Ltd - Experian	November 2011	Quarterly

Sensitive Land Use	Version	Update Cycle
Areas of Adopted Green Belt London Borough of Barnet London Borough of Enfield London Borough of Haringey	May 2011 May 2011 May 2011	As notified As notified As notified
Areas of Unadopted Green Belt London Borough of Barnet London Borough of Enfield London Borough of Haringey	May 2011 May 2011 May 2011	As notified As notified As notified
Areas of Outstanding Natural Beauty Natural England	February 2012	Bi-Annually
Environmentally Sensitive Areas Natural England	February 2012	Annually
Forest Parks Forestry Commission	April 1997	Not Applicable
Local Nature Reserves Natural England	February 2012	Bi-Annually
Marine Nature Reserves Natural England	February 2012	Bi-Annually
National Nature Reserves Natural England	February 2012	Bi-Annually
National Parks Natural England	February 2012	Bi-Annually
Nitrate Sensitive Areas Department for Environment, Food and Rural Affairs (DEFRA - formerly FRCA)	February 2012	Not Applicable
Nitrate Vulnerable Zones Department for Environment, Food and Rural Affairs (DEFRA - formerly FRCA)	February 2012	Annually
Ramsar Sites Natural England	February 2012	Bi-Annually
Sites of Special Scientific Interest Natural England	February 2012	Bi-Annually
Special Areas of Conservation Natural England	February 2012	Bi-Annually
Special Protection Areas Natural England	February 2012	Bi-Annually

A selection of organisations who provide data within this report

Data Supplier	Data Supplier Logo
Ordnance Survey	
Environment Agency	
Scottish Environment Protection Agency	
The Coal Authority	
British Geological Survey	 British Geological Survey <small>NATURAL ENVIRONMENT RESEARCH COUNCIL</small>
Centre for Ecology and Hydrology	 Centre for Ecology & Hydrology <small>NATURAL ENVIRONMENT RESEARCH COUNCIL</small>
Countryside Council for Wales	 CYNGOR CEFN GWLAD CYMRU COUNTRYSIDE COUNCIL FOR WALES
Scottish Natural Heritage	
Natural England	
Health Protection Agency	
Ove Arup	
Peter Brett Associates	

Contact	Name and Address	Contact Details
1	London Borough of Camden - Pollution Projects Team Seventh Floor, Town Hall Extension, Argyle Street, London, WC1H 8EQ	Telephone: 020 7278 4444 Fax: 020 7860 5713 Website: www.camden.gov.uk
2	Environment Agency - National Customer Contact Centre (NCCC) PO Box 544, Templeborough, Rotherham, S60 1BY	Telephone: 08708 506 506 Email: enquiries@environment-agency.gov.uk
3	British Geological Survey - Enquiry Service British Geological Survey, Kingsley Dunham Centre, Keyworth, Nottingham, Nottinghamshire, NG12 5GG	Telephone: 0115 936 3143 Fax: 0115 936 3276 Email: enquiries@bgs.ac.uk Website: www.bgs.ac.uk
4	Landmark Information Group Limited 5 - 7 Abbey Court, Eagle Way, Sowton, Exeter, Devon, EX2 7HY	Telephone: 01392 441761 Fax: 01392 441709 Email: cssupport@landmarkinfo.co.uk Website: www.landmarkinfo.co.uk
5	Natural England Northminster House, Northminster Road, Peterborough, Cambridgeshire, PE1 1UA	Telephone: 0845 600 3078 Fax: 01733 455103 Email: enquiries@naturalengland.org.uk Website: www.naturalengland.org.uk
6	London Borough of Camden Town Hall, Judd Street, London, WC1H 9JE	Telephone: 020 7974 4444 Fax: 020 7974 6866 Email: info@camden.gov.uk Website: www.camden.gov.uk
-	Health Protection Agency - Radon Survey, Centre for Radiation, Chemical and Environmental Hazards Chilton, Didcot, Oxfordshire, OX11 0RQ	Telephone: 01235 822622 Fax: 01235 833891 Email: radon@hpa.org.uk Website: www.hpa.org.uk
-	Landmark Information Group Limited The Smith Centre, Henley On Thames, Oxfordshire, RG9 6AB	Telephone: 0844 844 9952 Fax: 0844 844 9951 Email: customerservices@landmarkinfo.co.uk Website: www.landmarkinfo.co.uk

Please note that the Environment Agency / SEPA have a charging policy in place for enquiries.

Index Map

For ease of identification, your site and buffer have been split into Slices, Segments and Quadrants. These are illustrated on the Index Map opposite and explained further below.

Slice

Each slice represents a 1:10,000 plot area (2.7km x 2.7km) for your site and buffer. A large site and buffer may be made up of several slices (represented by a red outline), that are referenced by letters of the alphabet, starting from the bottom left corner of the slice "grid". This grid does not relate to National Grid lines but is designed to give best fit over the site and buffer.

Segment

A segment represents a 1:2,500 plot area. Segments that have plot files associated with them are shown in dark green, others in light blue. These are numbered from the bottom left hand corner within each slice.

Quadrant

A quadrant is a quarter of a segment. These are labelled as NW, NE, SW, SE and are referenced in the datasheet to allow features to be quickly located on plots. Therefore a feature that has a quadrant reference of A7NW will be in Slice A, Segment 7 and the NW Quadrant.

A selection of organisations who provide data within this report:



Envirocheck reports are compiled from 136 different sources of data.

Client Details

Mr C Mehew, Rolton Group, The Charles Parker Building, Midland Road, Higham Ferrers, Northamptonshire, NN10 8DN

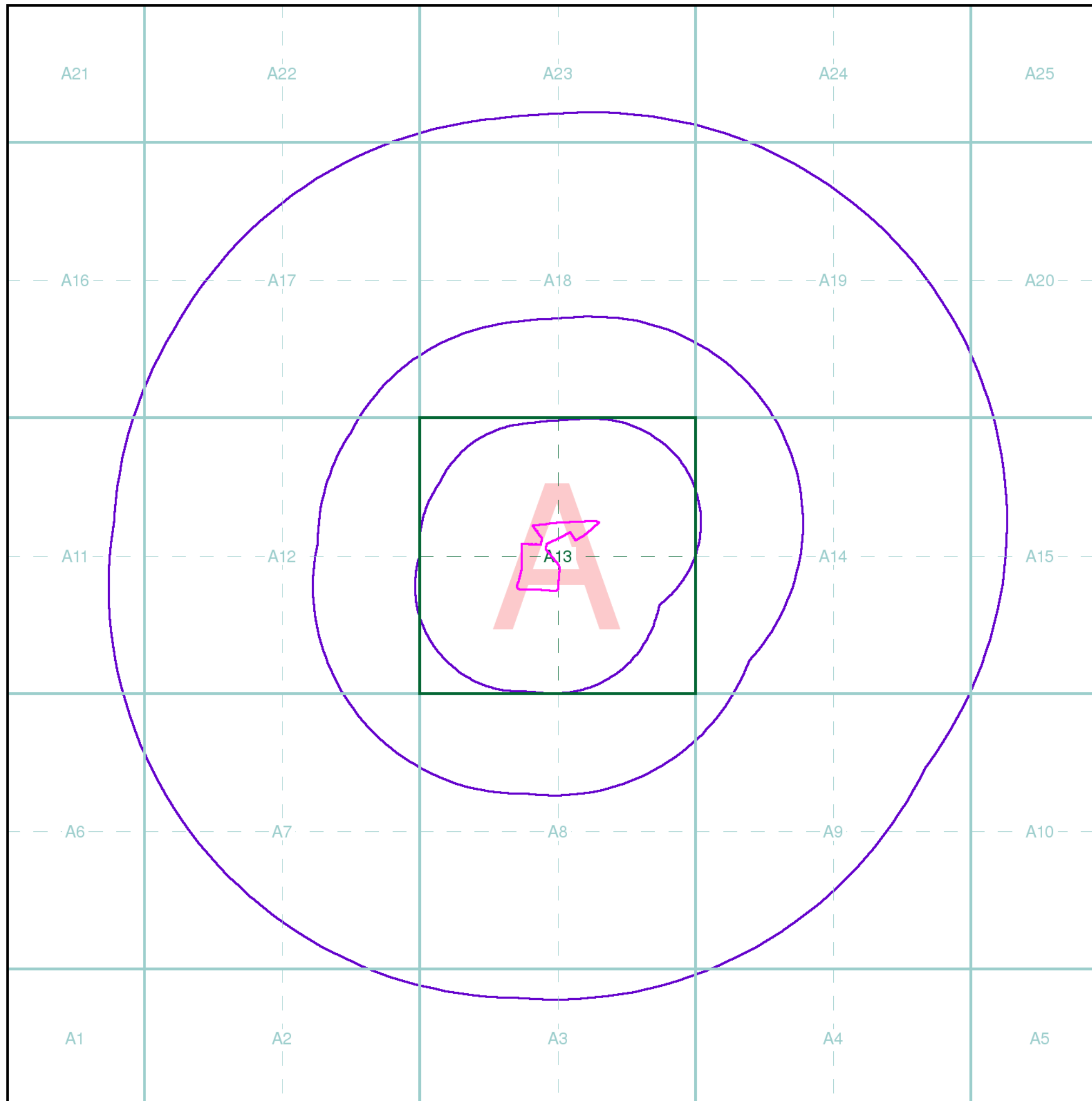
Order Details

Order Number: 38669898_1_1
 Customer Ref: 12-0083 Bacton
 National Grid Reference: 528110, 185280
 Site Area (Ha): 1.48
 Search Buffer (m): 1000

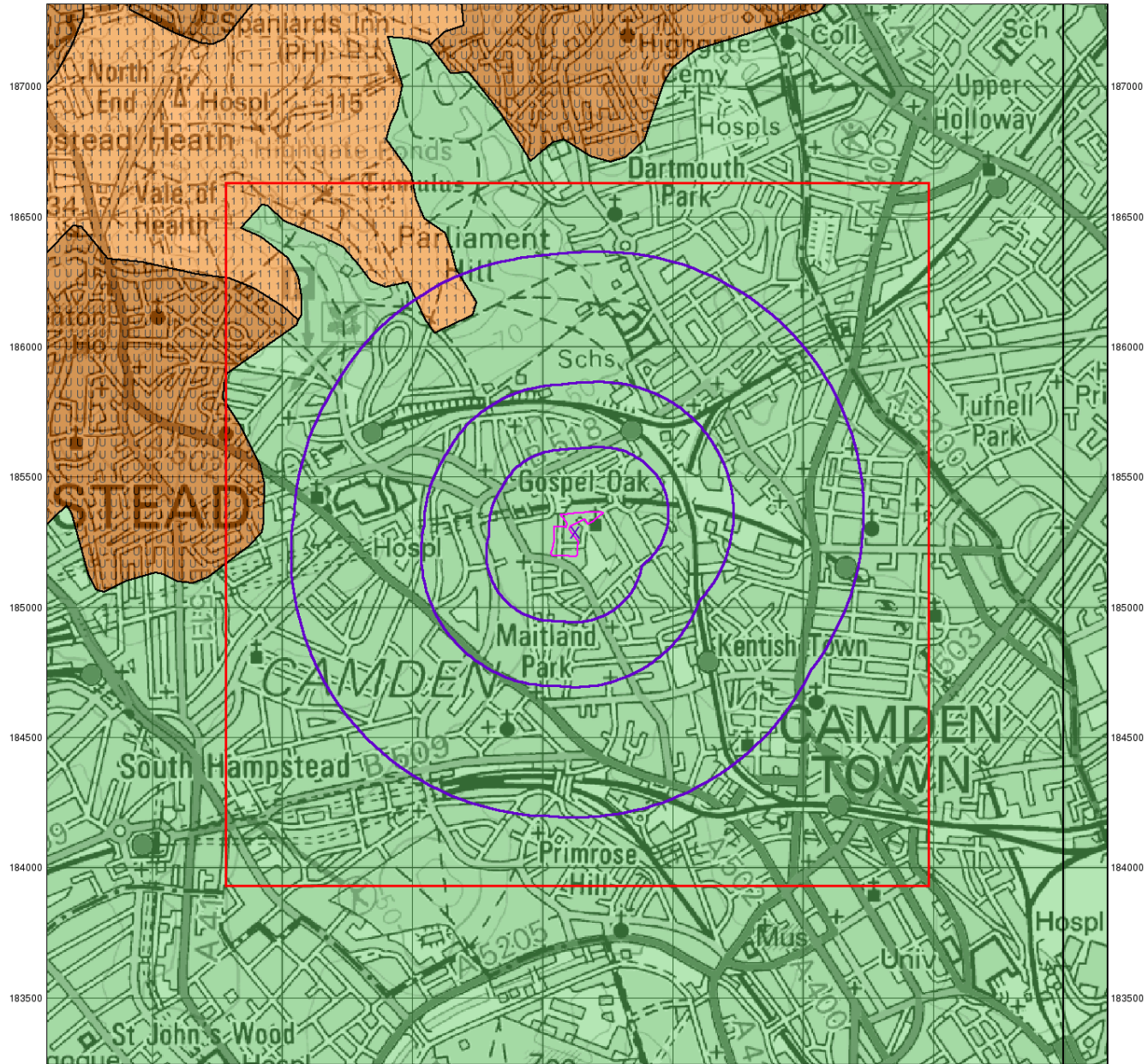
Site Details

Site at 528080, 185250

Full Terms and Conditions can be found on the following link:
<http://www.landmarkinfo.co.uk/Terms/Show/430>



526500 527000 527500 528000 528500 529000 529500 530000



© Crown Copyright. All Rights Reserved. License Number: 100022432



Groundwater Vulnerability

General

- Specified Site
- Specified Buffer(s)
- Bearing Reference Point
- Slice
- Map ID

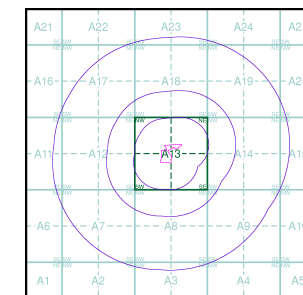
Agency and Hydrological

Geological Classes

- Major Aquifer (Highly Permeable)**
 - High (H) 1, 2, 3, U
 - Intermediate (I) 1, 2
 - Low
- Minor Aquifer (Variably Permeable)**
 - High (H) 1, 2, 3, U
 - Intermediate (I) 1, 2
 - Low
- Non Aquifer (Negligibly Permeable)**
 -
- Water or Sea**
 -
- Drift Deposit**
 -

Soil Classes

Site Sensitivity Context Map - Slice A



Order Details

Order Number: 38669898_1_1
 Customer Ref: 12-0083 Bacton
 National Grid Reference: 528120, 185290
 Slice: A
 Site Area (Ha): 1.48
 Search Buffer (m): 1000

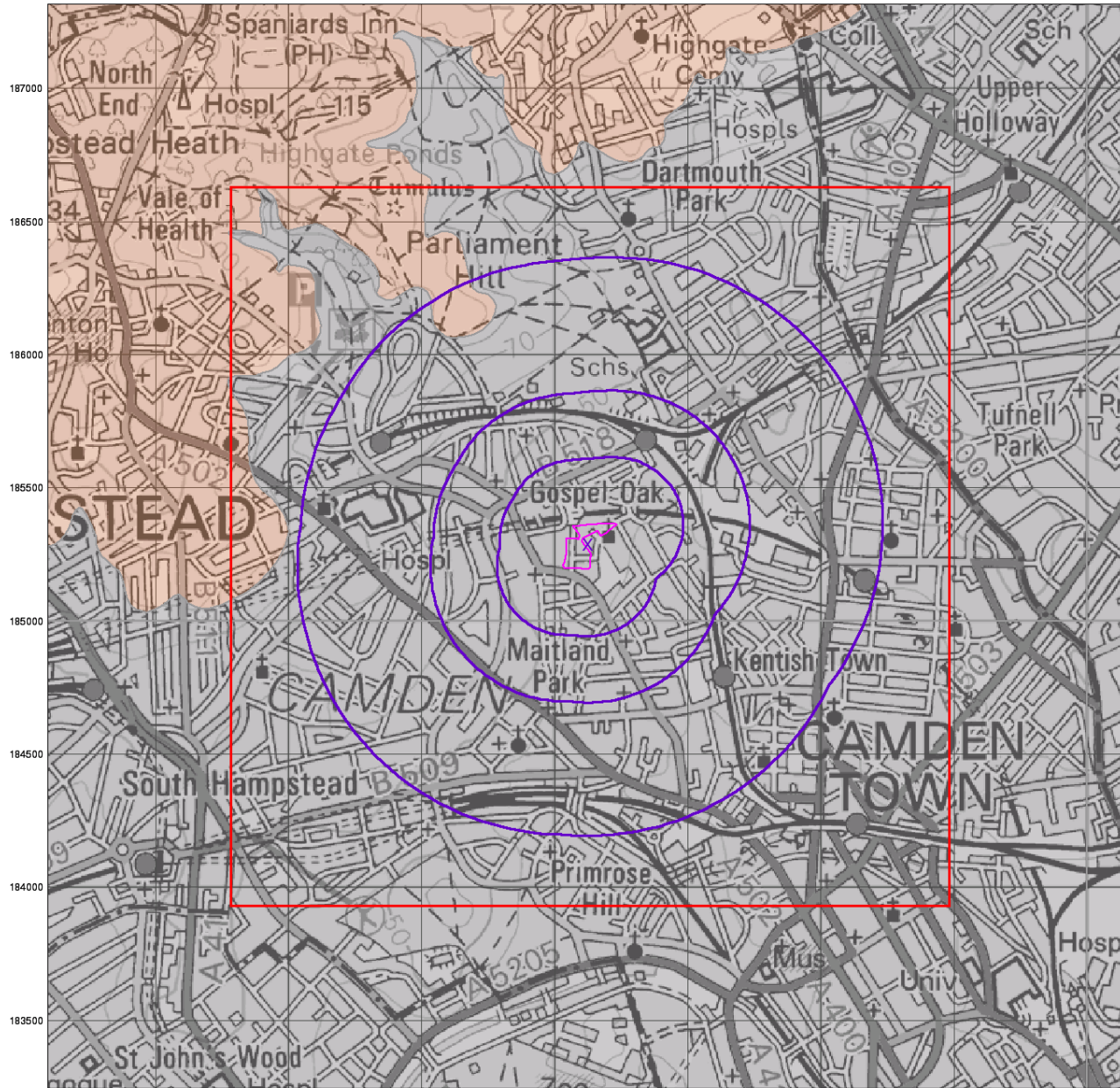
Site Details

Site at 528080, 185250



Tel: 0844 844 9952
 Fax: 0844 844 9951
 Web: www.envirocheck.co.uk

526500 527000 527500 528000 528500 529000 529500 530000



© Crown Copyright. All Rights Reserved. License Number: 100022432



Bedrock Aquifer Designation

General

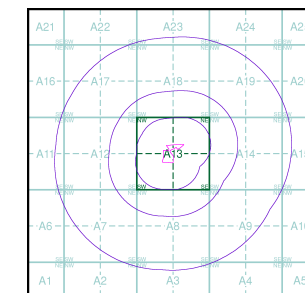
- Specified Site
- Specified Buffer(s)
- Slice
- Bearing Reference Point
- Map ID

Agency and Hydrological

Geological Classes

- Principal Aquifer
- Secondary A Aquifer
- Secondary B Aquifer
- Secondary Undifferentiated
- Unproductive Strata
- Unknown

Site Sensitivity Context Map - Slice A



Order Details

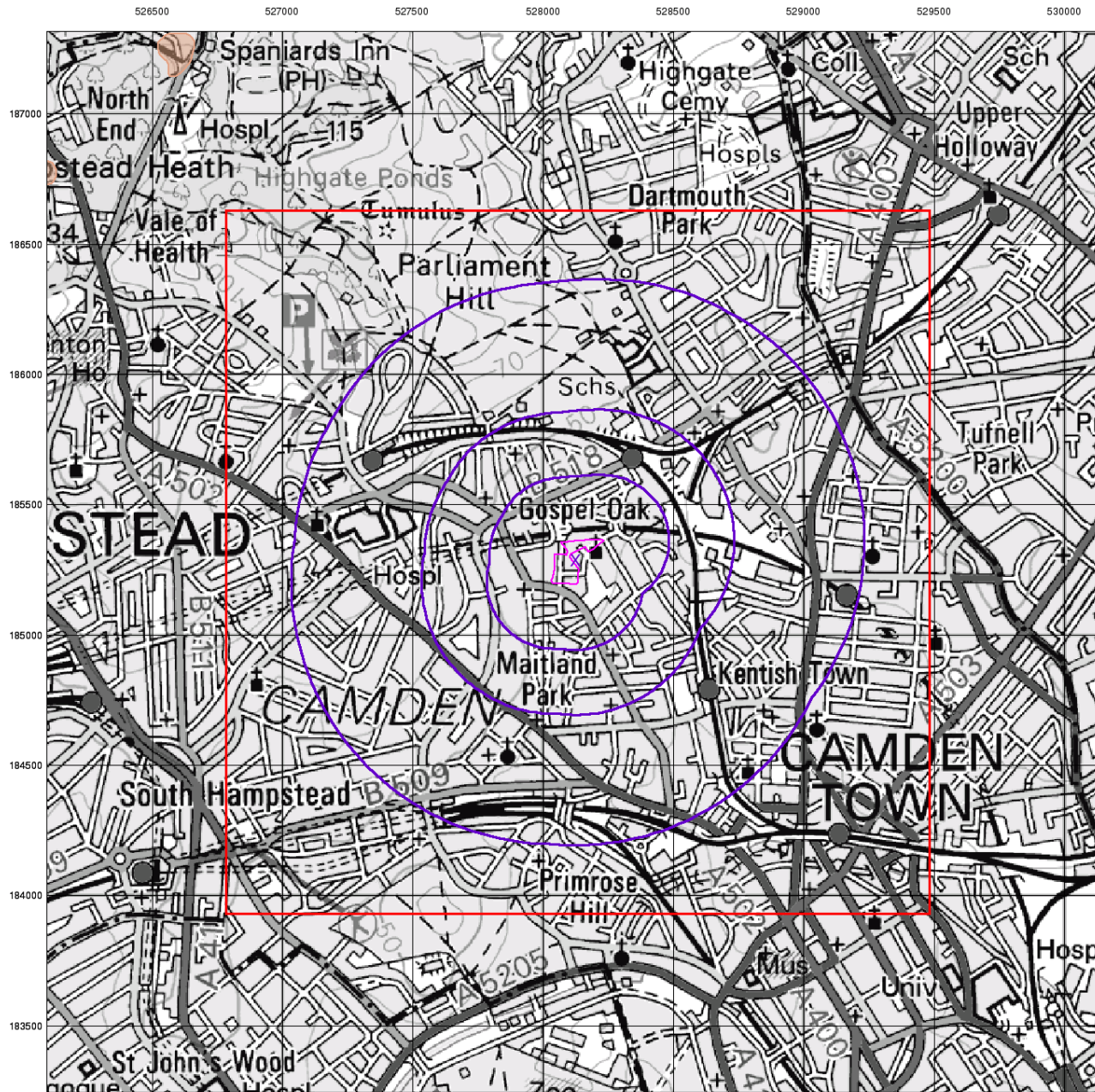
Order Number: 38669898_1_1
 Customer Ref: 12-0083 Bacton
 National Grid Reference: 528120, 185290
 Slice: A
 Site Area (Ha): 1.48
 Search Buffer (m): 1000

Site Details

Site at 528080, 185250



Tel: 0844 844 9952
 Fax: 0844 844 9951
 Web: www.envirocheck.co.uk



© Crown Copyright. All Rights Reserved. License Number: 100022432



Superficial Aquifer Designation

General

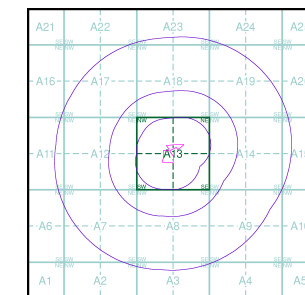
- Specified Site
- Specified Buffer(s)
- Slice
- Bearing Reference Point
- Map ID

Agency and Hydrological

Geological Classes

- Principal Aquifer
- Secondary A Aquifer
- Secondary B Aquifer
- Secondary Undifferentiated
- Unproductive Strata
- Unknown

Site Sensitivity Context Map - Slice A



Order Details

Order Number: 38669898_1_1
 Customer Ref: 12-0083 Bacton
 National Grid Reference: 528120, 185290
 Slice: A
 Site Area (Ha): 1.48
 Search Buffer (m): 1000

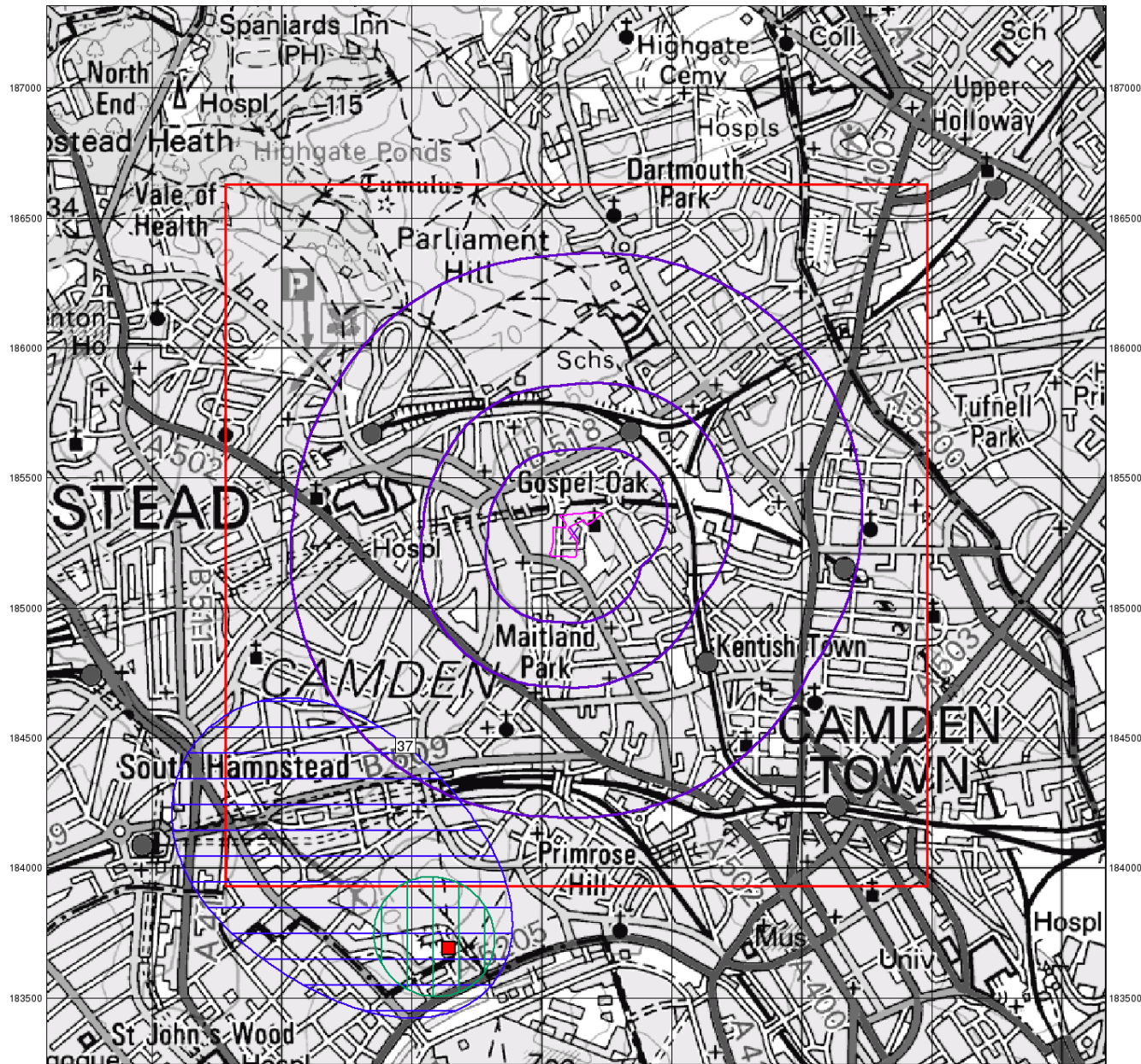
Site Details

Site at 528080, 185250



Tel: 0844 844 9952
 Fax: 0844 844 9951
 Web: www.envirocheck.co.uk

526500 527000 527500 528000 528500 529000 529500 530000



© Crown Copyright. All Rights Reserved. License Number: 100022432



Source Protection Zones

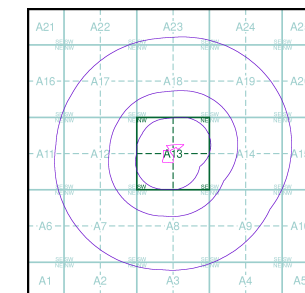
General

- Specified Site
- Specified Buffer(s)
- Bearing Reference Point
- Slice
- Map ID

Agency and Hydrological

- Source Protection Zone I
- Source Protection Zone II
- Source Protection Zone III
- Zone of Special Interest
- Source Protection Zone Borehole

Site Sensitivity Context Map - Slice A



Order Details

Order Number: 38669898_1_1
 Customer Ref: 12-0083 Bacton
 National Grid Reference: 528120, 185290
 Slice: A
 Site Area (Ha): 1.48
 Search Buffer (m): 1000

Site Details

Site at 528080, 185250



Tel: 0844 844 9952
 Fax: 0844 844 9951
 Web: www.envirocheck.co.uk