












General

-  Specified Site
-  Specified Buffer(s)
-  Bearing Reference Point
-  Map ID

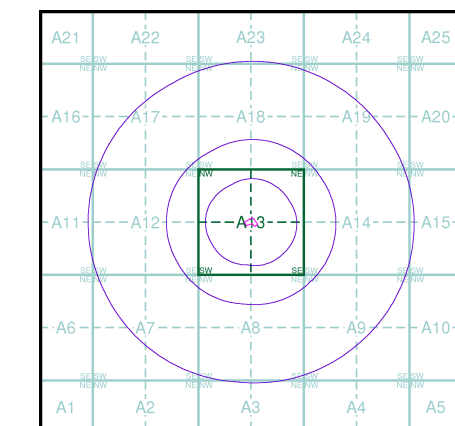
Detailed River Network Data

- | | |
|--------------------------------------------------------------------------------------------------------------|-------------------------------------------------------------------------------------------------------------------------|
|  Primary River |  Extended Culvert (greater than 50m) |
|  Secondary River |  Underground River (inferred) |
|  Tertiary River |  Underground River (local knowledge) |
|  Canal |  Downstream of High Water Mark |
|  Canal Tunnel |  Downstream of Seaward Extension |
|  Undefined River |  Not assigned River feature |
|  Lake/Reservoir | |
|  Offline Drainage Feature | |

Contours (height in metres)

- Standard Contour  105  MLW Mean Low Water
- Master Contour  100  MHW Mean High Water
- Spot Height  167.3

EANRW Detailed River Network Map - Slice A

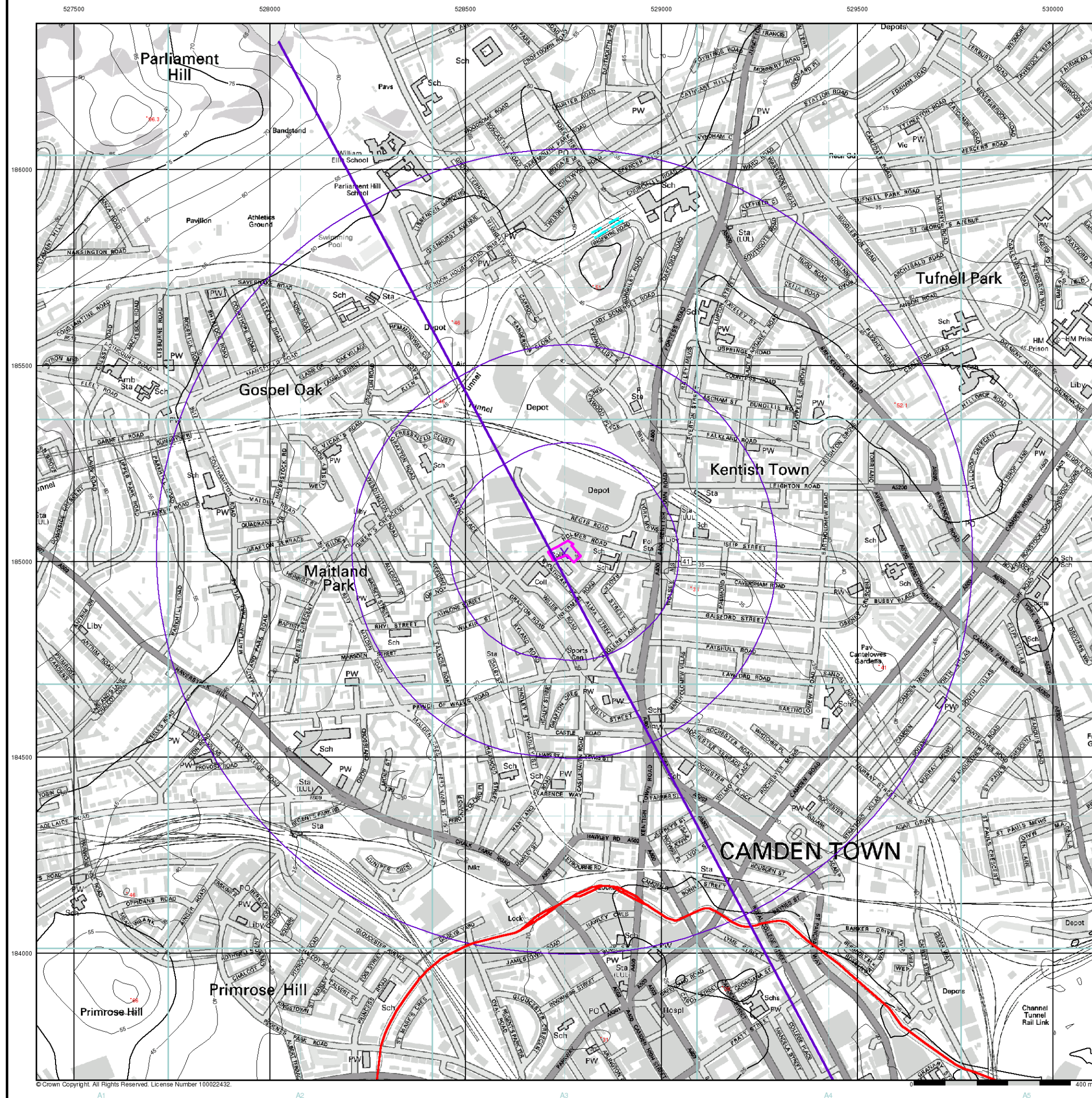


Order Details

Order Number: 68567198_1_1
 Customer Ref: GSI 0457 IW EC 110615
 National Grid Reference: 528750, 185020
 Slice: A
 Site Area (Ha): 0.24
 Search Buffer (m): 1000

Site Details

65-67 Holmes Road, LONDON, NW5 3AN

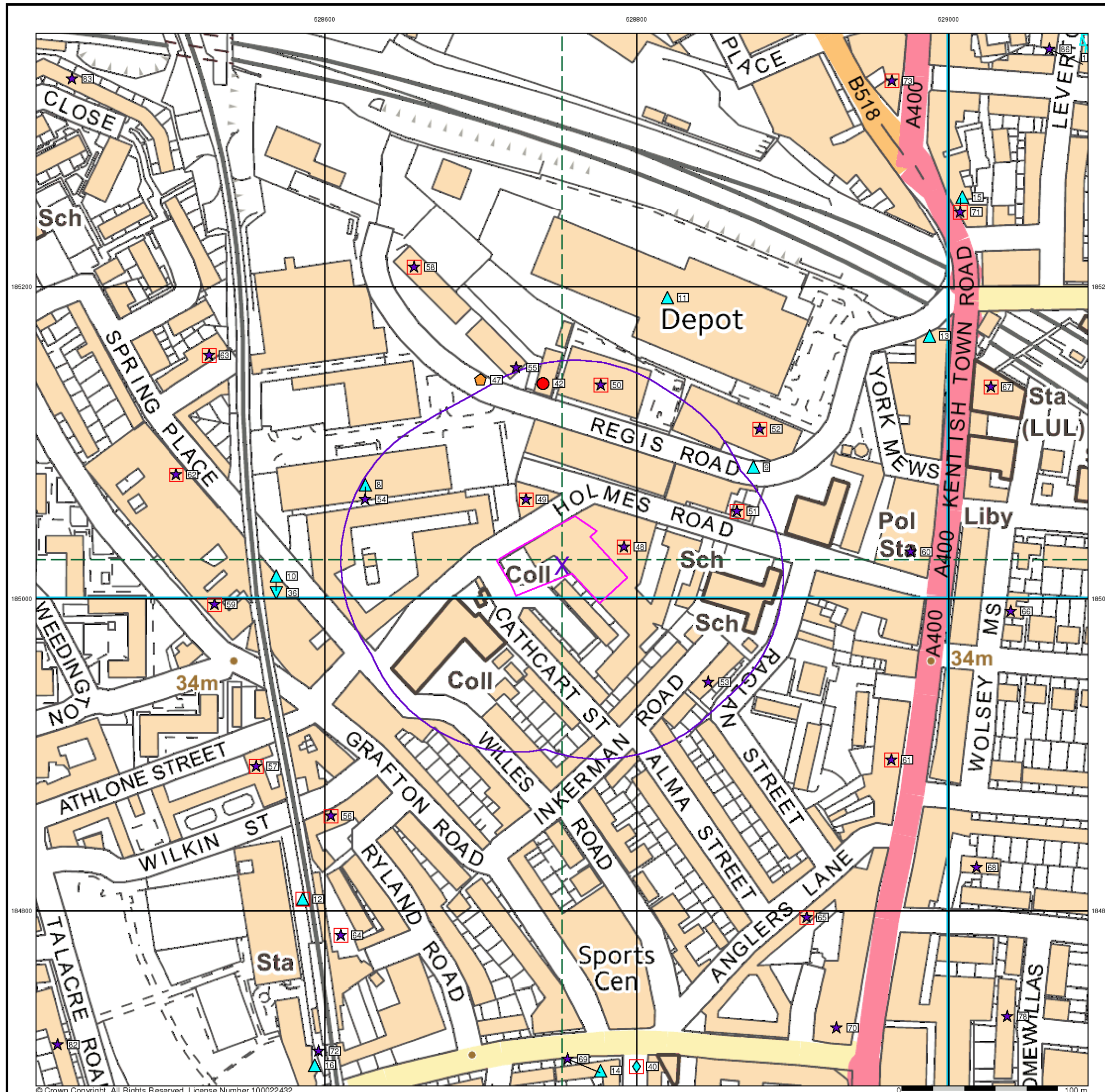







A 10x10 grid map with columns labeled A1 to A5 and rows labeled A6 to A10. A path is shown starting at A1, moving right to A2, then up to A3, then right to A4, then up to A5, then right to A6, then up to A7, then right to A8, then up to A9, then right to A10, then up to A11, then right to A12, then up to A13. A13 is highlighted with a purple circle. A compass rose indicates North is up.

Order Number: 68567198_1_1
Customer Ref: GSI 0457 IW EC 110615
National Grid Reference: 528750, 185020
Slice: A
Site Area (Ha): 0.24

65-67 Holmes Road, LONDON, NW5 3AN



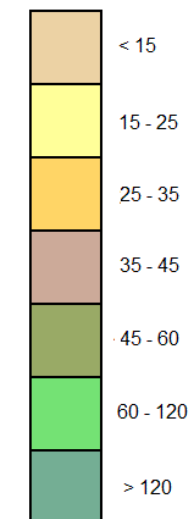
General

 Specified Site
  Specified Buffer(s)
  Bearing Reference Point

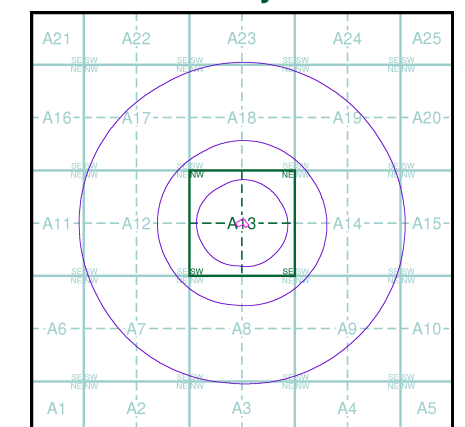
Urban Soil Chemistry Arsenic

● BGS Urban Soil Chemistry Measured Concentration Values (mg/kg)

Arsenic Concentrations mg/kg



Urban Soil Chemistry Arsenic - Slice A

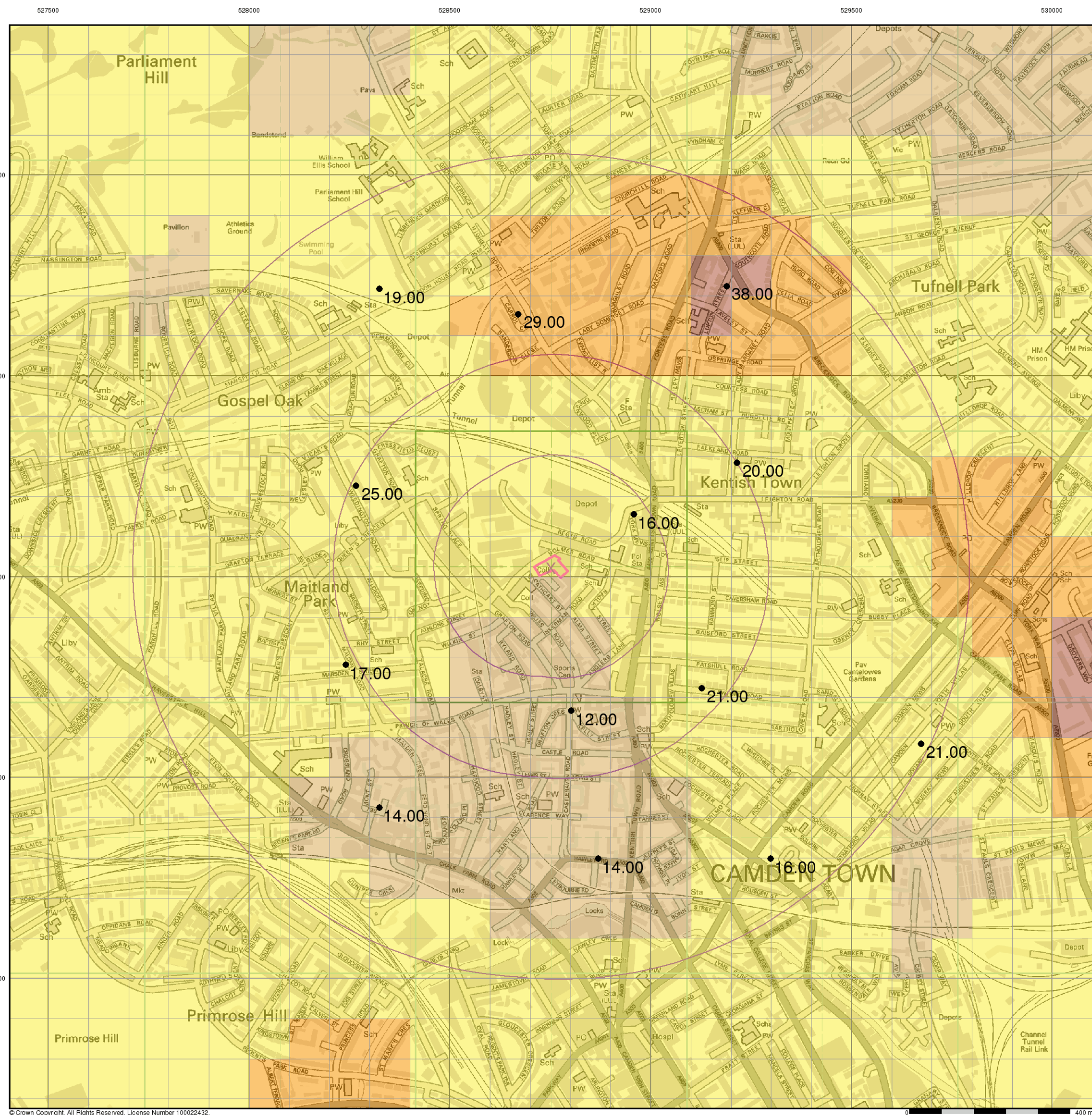


Order Details


Order Details: 68567198_1_1
 Customer Ref: GSI 0457 IW EC 110615
 National Grid Reference: 528750, 185020
 Slice: A
 Site Area (Ha): 0.24
 Search Buffer (m): 1000

Site Details

65-67 Holmes Road, LONDON, NW5 3AN



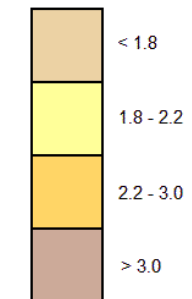
General

 Specified Site
  Specified Buffer(s)
  Bearing Reference Point

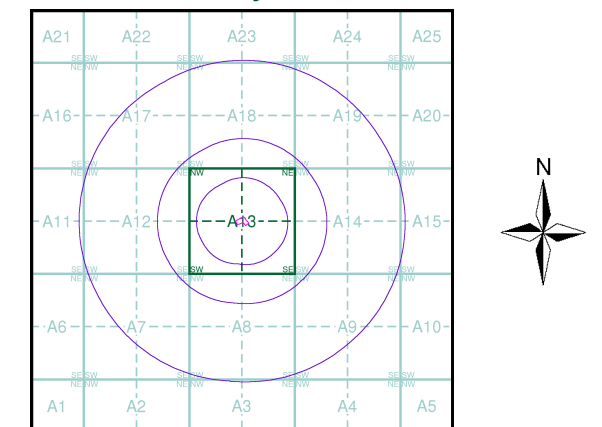
Urban Soil Chemistry Cadmium

● BGS Urban Soil Chemistry Measured Concentration Values (mg/kg)

Cadmium Concentrations mg/kg



Urban Soil Chemistry Cadmium - Slice A

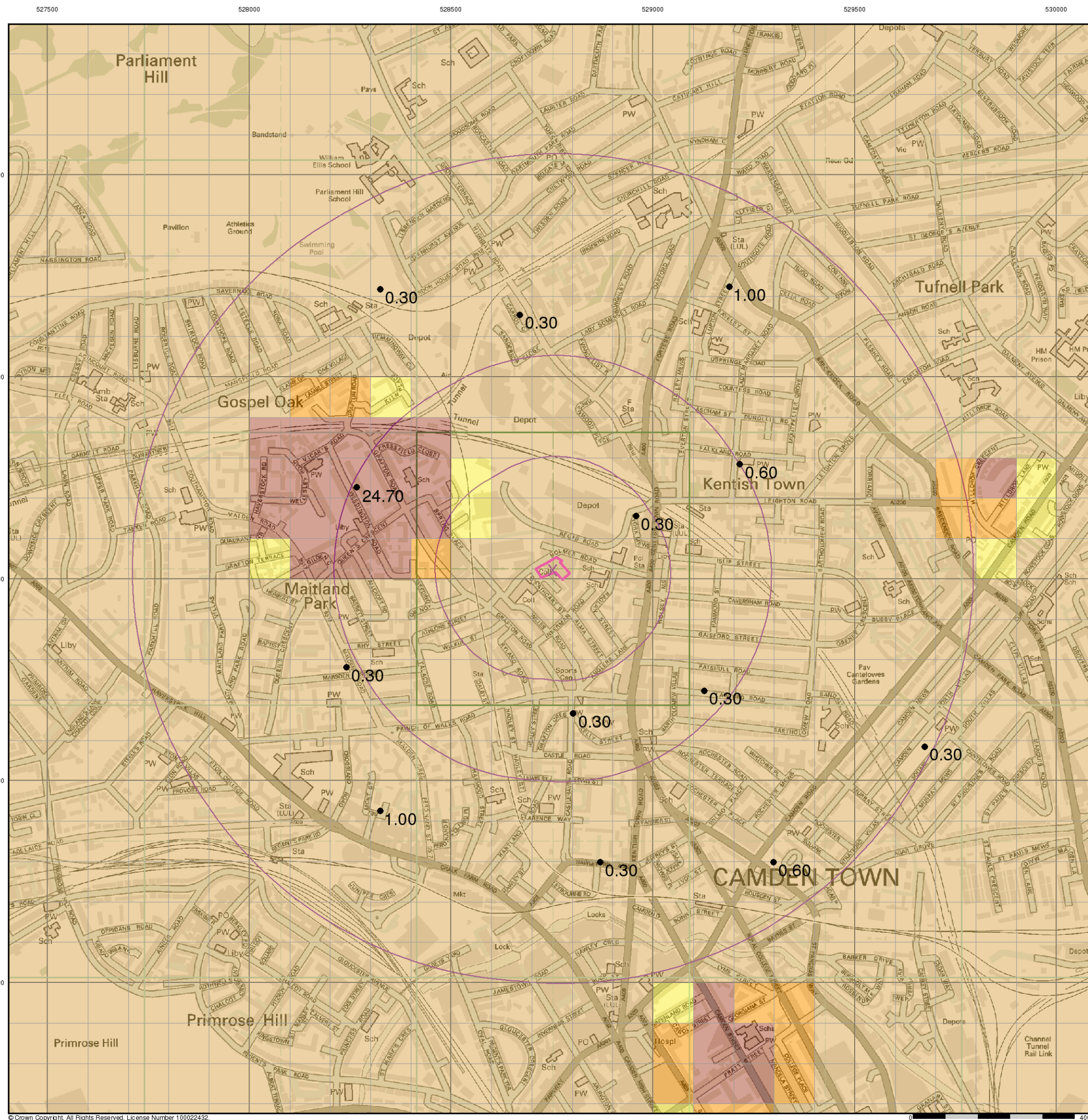


Order Details

Order Details: 68567198_1_1
 Customer Ref: GSI 0457 IW EC 110615
 National Grid Reference: 528750, 185020
 Slice: A
 Site Area (Ha): 0.24
 Search Buffer (m): 1000

Site Details

65-67 Holmes Road, LONDON, NW5 3AN



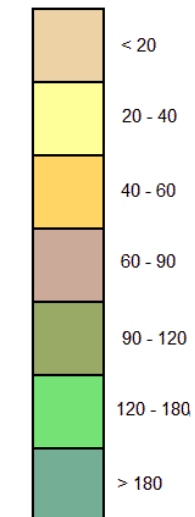
General

 Specified Site
  Specified Buffer(s)
  Bearing Reference Point

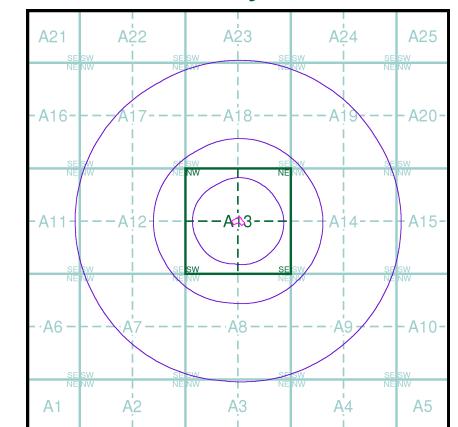
Urban Soil Chemistry Chromium

● BGS Urban Soil Chemistry Measured Concentration Values (mg/kg)

Chromium Concentrations mg/kg



Urban Soil Chemistry Chromium - Slice A

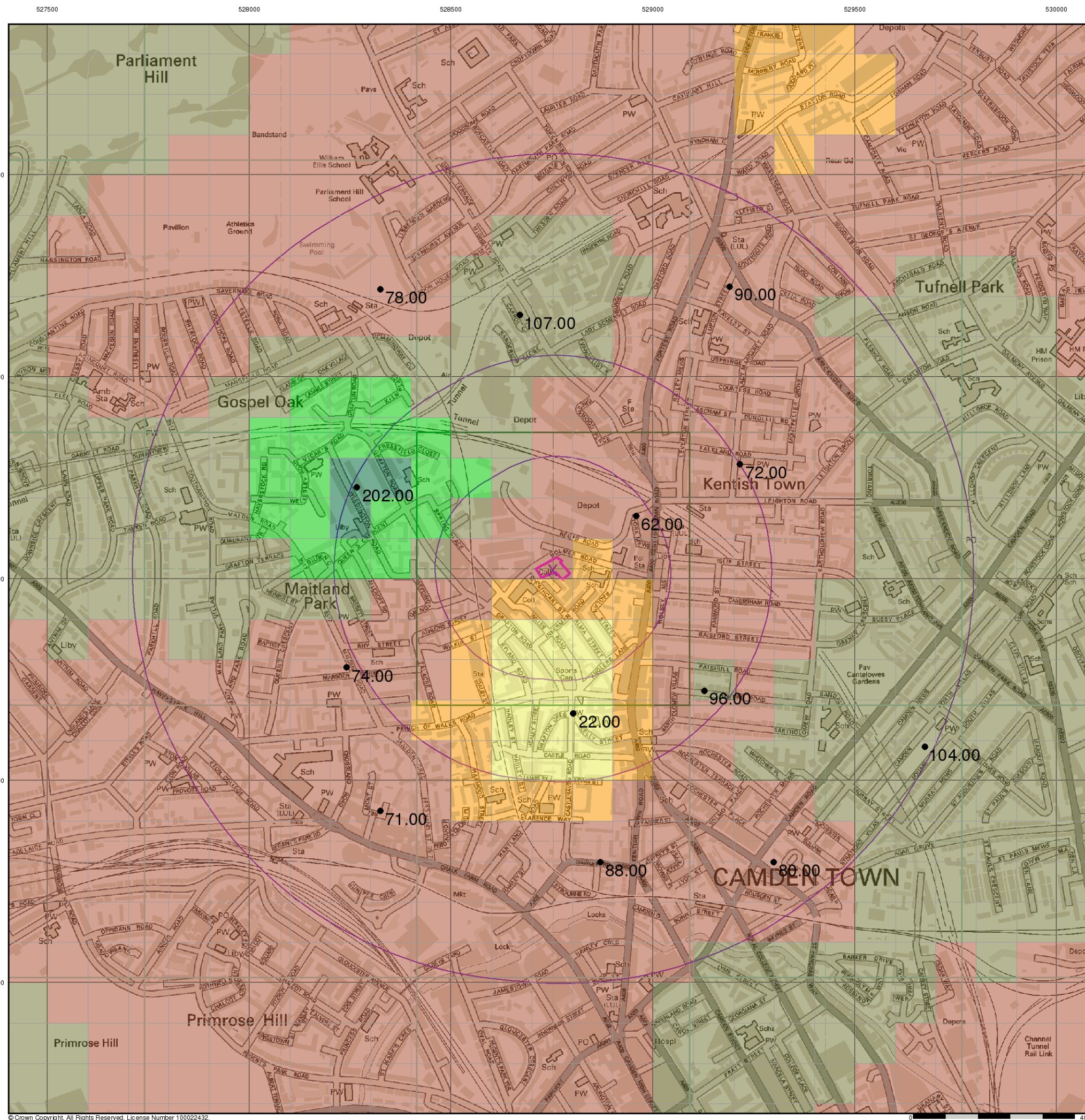


Order Details




Order Details: 68567198_1_1
 Customer Ref: GSI 0457 IW EC 110615
 National Grid Reference: 528750, 185020
 Slice: A
 Site Area (Ha): 0.24
 Search Buffer (m): 1000

Site Details

65-67 Holmes Road, LONDON, NW5 3AN



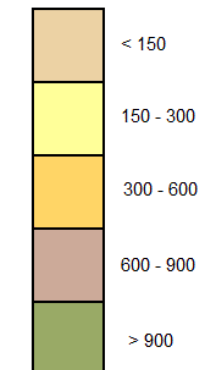
General

 Specified Site
  Specified Buffer(s)
  Bearing Reference Point

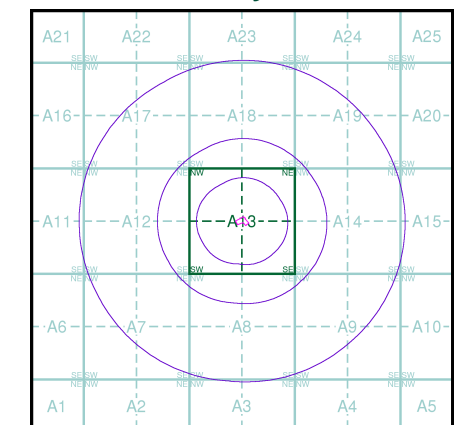
Urban Soil Chemistry Lead

● BGS Urban Soil Chemistry Measured Concentration Values (mg/kg)

Lead Concentrations mg/kg



Urban Soil Chemistry Lead - Slice A

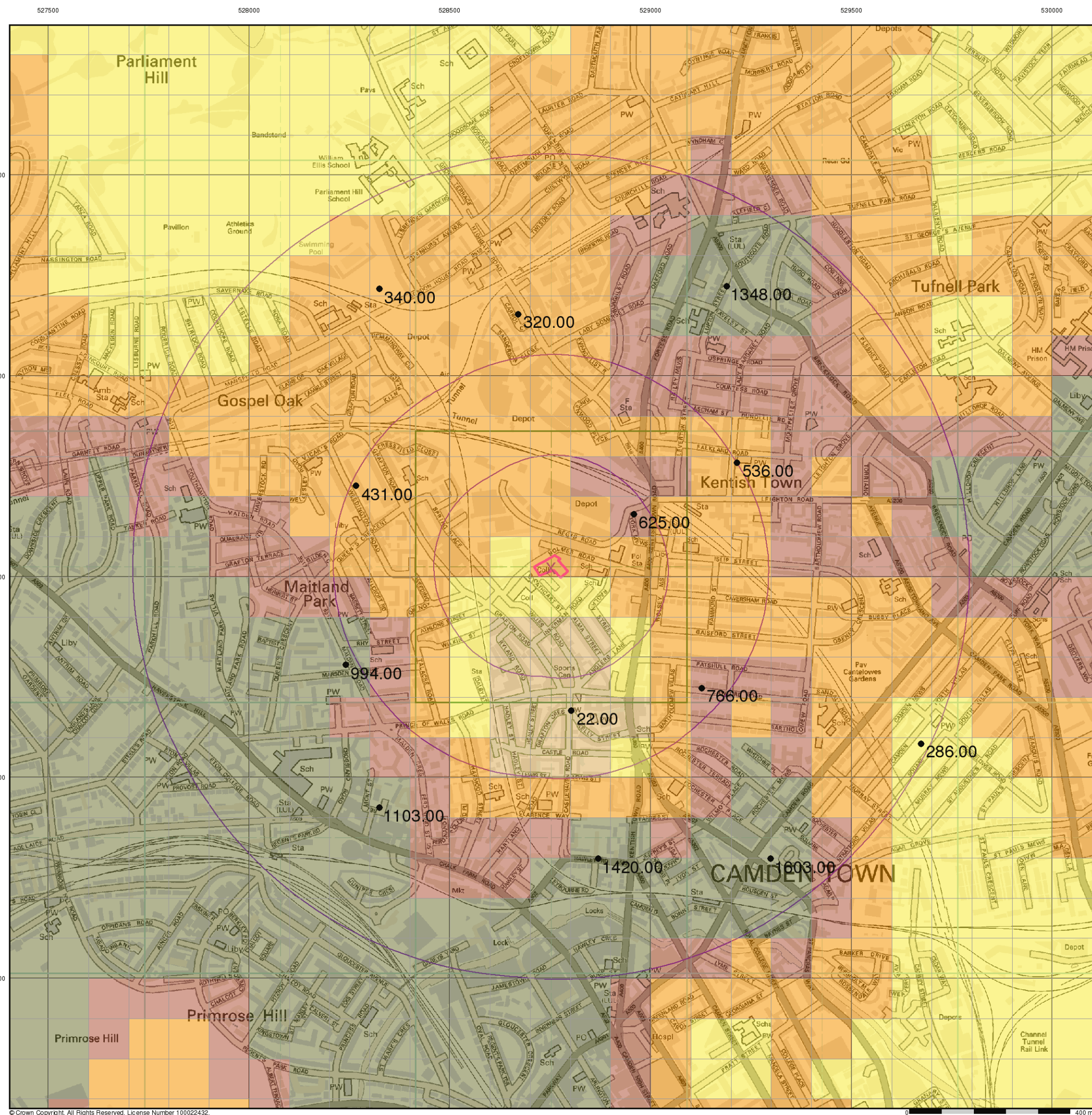


Order Details

Order Details: 68567198_1_1
 Customer Ref: GSI 0457 IW EC 110615
 National Grid Reference: 528750, 185020
 Slice: A
 Site Area (Ha): 0.24
 Search Buffer (m): 1000

Site Details

65-67 Holmes Road, LONDON, NW5 3AN



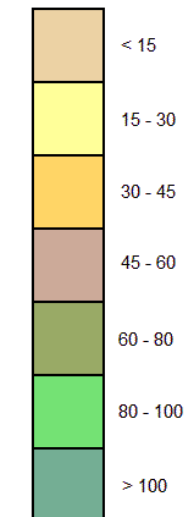
General

 Specified Site
  Specified Buffer(s)
  Bearing Reference Point

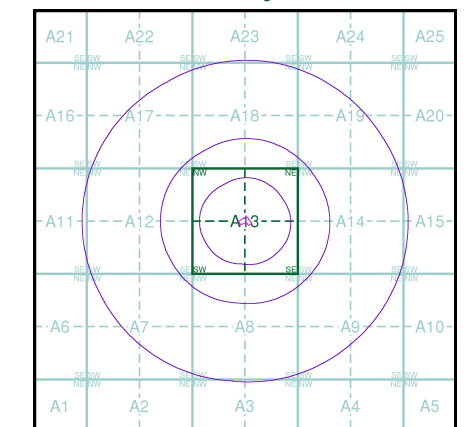
Urban Soil Chemistry Nickel

● BGS Urban Soil Chemistry Measured Concentration Values (mg/kg)

Nickel Concentrations mg/kg



Urban Soil Chemistry Nickel - Slice A



Order Details

Order Details: 68567198_1_1
 Customer Ref: GSI 0457 IW EC 110615
 National Grid Reference: 528750, 185020
 Slice: A
 Site Area (Ha): 0.24
 Search Buffer (m): 1000

Site Details

65-67 Holmes Road, LONDON, NW5 3AN

