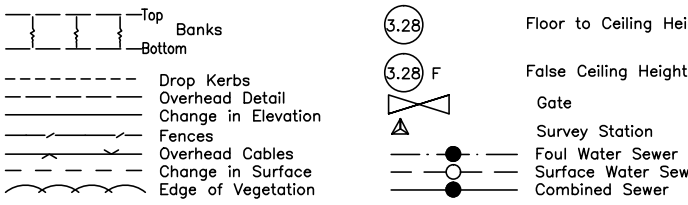



ABBREVIATIONS					
AB	Air Brick	DH	Duct Height	PRF	Post & Rail Fence
B	Bollard or Bottom Heights	DP	Down Pipe	PWF	Post & Wire Fence
BB	Beisha Beacon	ECB	Electricity Control Box	R	Render
BD	Back Drop	ELEC	Electricity	RAD	Radiator
BH	Borehole or Beam Height	EP	Electricity Pole	RE	Rodding Eye
BL	Bed Level	FB	Flower Bed	RG	Rough Ground
BP	Brick Paviors	FH	Fire Hydrant	RS	Road Sign
BRW	Brick Retaining Wall	FL	Floor Level	RSJ	Rollad Steel Joist
BS	Bus Stop	G	Gully	RWP	Rain Water Pipe
BT	British Telecom	GV	Gas Valve	S	Spread or Stone
BTCB	BT Control Box	H	Height in Metres	SC	Slop Cock
BW	Brick Wall	H	Window Head Height	SL	Soffit Level or Skylight
BWF	Barbed Wire Fence	HT	Height	SP	Arch Springing Height
C	Window Cill Height	IC	Inspection Cover	SPS	Stone Paving Slabs
CB	Control Box	IL	Invert Level	SW	Stone Wall
CBF	Close Boarded Fence	IRF	Iron Railing Fence	TCSU	Traffic Control
CBW	Concrete Block Wall	IWF	Interwoven Fence	T	Top Heights
CCB	Cable TV Control Box	KO	Kerb Outlet	TL	Traffic Light
CIF	Corrugated Iron Fence	L	Light	TP	Telephone Pole
CL	Cover Level	LP	Lamp Post	TPS	Tactile Paving Slabs
CLF	Chain Link Fence	MH	Manhole	UTL	Unable To Lift
CLSF	Chain Link Security Fence	MKR	Marker	V	Vent
CPIF	Concrete Panel Fence	OV	Over Flow Pipe	VP	Vent Pipe
CPS	Concrete Paving Slabs	O/H	Overhead	W	Window
CR	Arch Crown Height	P	Post	WL	Water Level
CRW	Concrete Retaining Wall	PALF	Palisade Fence	WM	Water Meter
CSU	Ceiling Slopes Up	PF	Picket Fence	WMF	Wire Mesh Fence
CTV	Cable Television	PIT	Trial Pit	WPF	Wooden Panel Fence
CW	Concrete Wall	PL	Pavement Light	WV	Water Valve
D	Diameter or Doors	PM	Parking Meter	ø	Diameter



LEVEL NOTE.
ALL LEVELS RELATE TO AN ARBITRARY DATUM SITUATED AT THE ENTRANCE AS SHOWN ON THE DRAWING.
ARBITRARY VALUE 10.00m



All underground services information shown on this plan cannot be guaranteed and users should satisfy themselves of the type, size and route before commencing work on site.
Tree types shown on this drawing cannot be guaranteed and if critical should be verified by an arboriculturist.
Tree spreads and diameters are averages unless otherwise indicated.
This plan has been produced for the client detailed below or their appointed agent to an agreed specification and defines the limit of APR Services liability




Revisions	Date
-----------	------

Date	JULY 2016	Drawn	BP
Scale	A2@ 1:50	Checked	BP
Dwg. No.	916305 G	Job No.	916309

Client
ORANGEPEEL DESIGN Ltd

Dwg. Title
GROUND FLOOR PLAN

Project Title
APOSTROPHE
UNIT K1 BRUNSWICK CENTRE



land, building surveys & 3d laser scanning

Block B, 1st Floor
Queens Road
Barnet
London EN5 4DL
t:020 8449 9143
f:020 8449 9153
www.aprservices.net
Area Offices in:
Salisbury and Plymouth