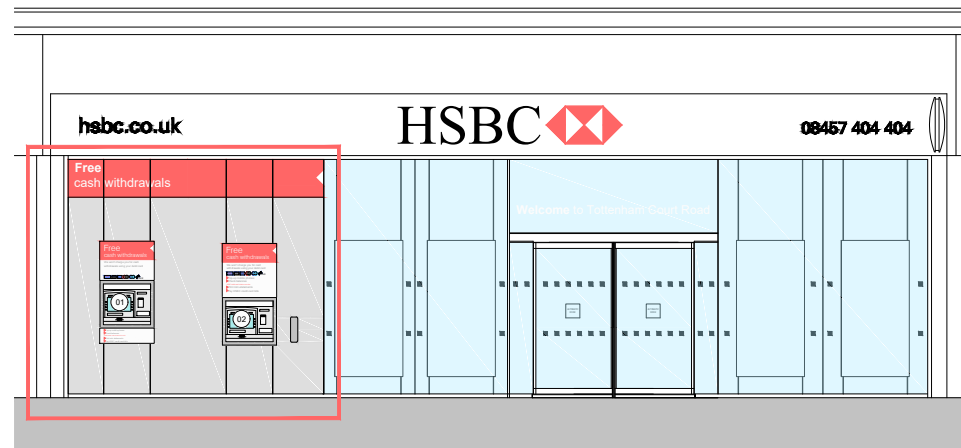
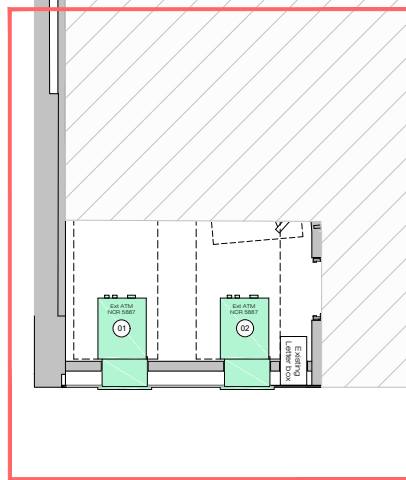


Existing Branch Layout Plan (scale 1:100 @ A3)




Existing Elevation (scale 1:100 @ A3)



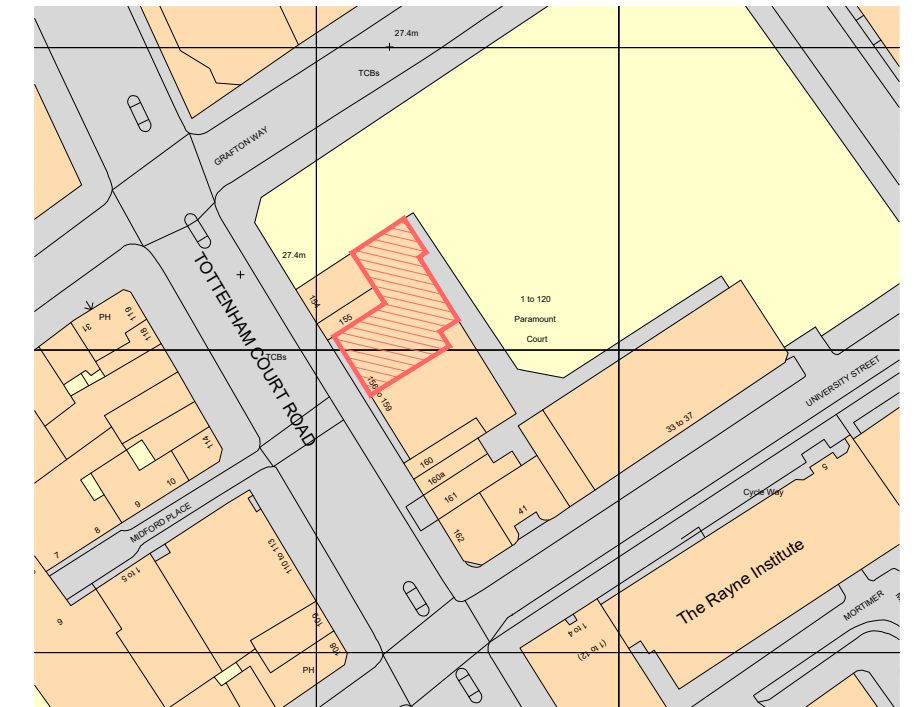
DRAWING LEGEND

- SELF SERVICE MACHINE BEING REMOVED
- 01 REFERENCE NUMBER OF SELF SERVICE MACHINE

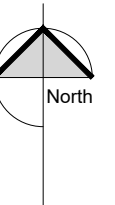
SCALE 1:100




SCALE 1:1250



Location Plan (scale 1:1250 @ A3)
Ordnance Survey, (c) Crown Copyright 2016.
All rights reserved. Licence number 100022432



External Elevation



ATM Rear

A REVISIONS			DRAWING		
PROJECT			Existing Plan & Elevation		
156/157 Tottenham Court Road London, W1T 7AY			-		
SCALE @ A1	SCALE @ A3	DATE	PROJECT NUMBER	DRAWING NUMBER	REVISION
AS NOTED	AS NOTED	August 2016	130379	PL-01	-
DRAWN BY	CHECKED	STATUS			
GR	MM	PLANNING			