

Figure 4: detail from Morgan's map, 1682

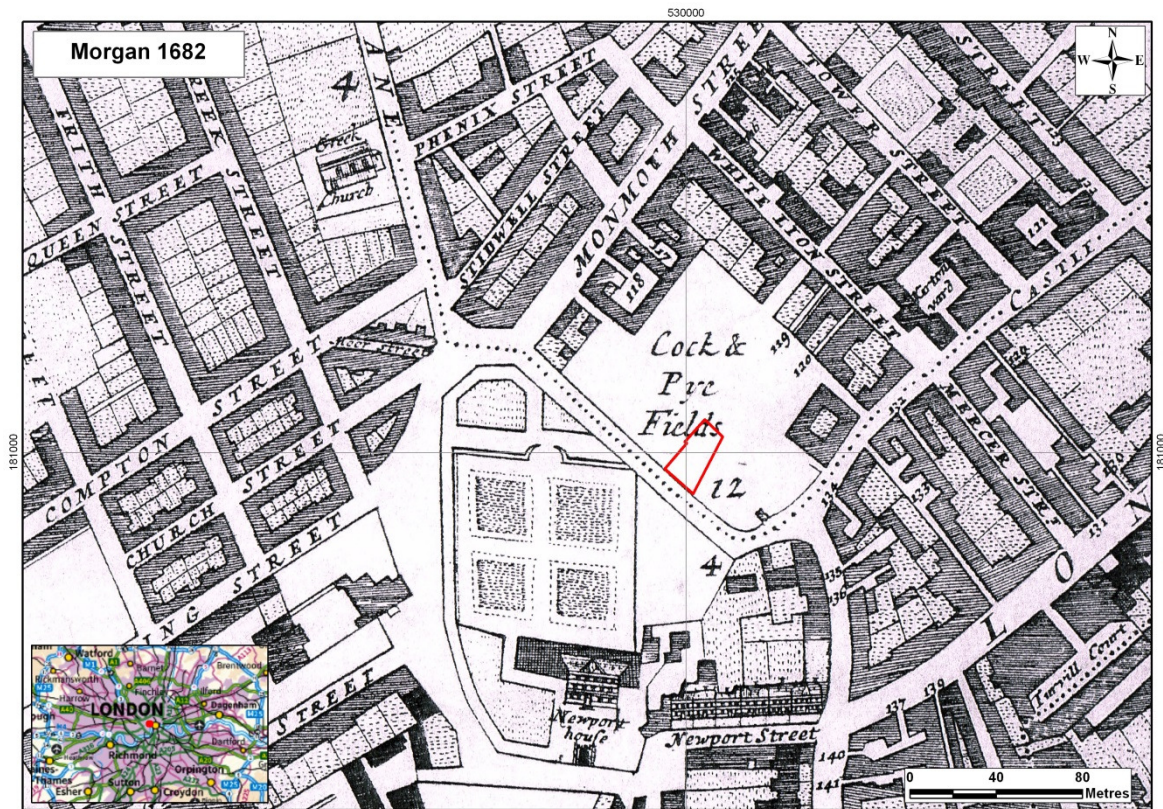


Figure 5: detail from Rocque's map, 1746





Figure 6: detail from Cary's map, 1787

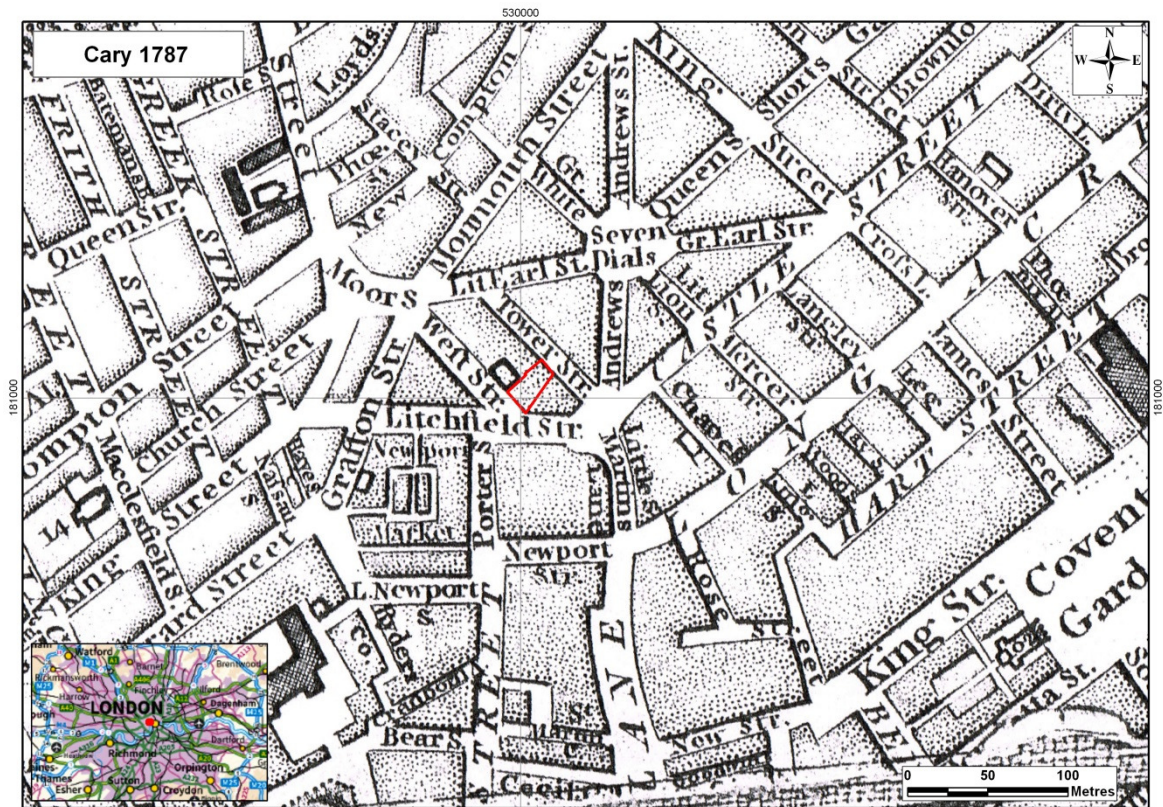


Figure 7: detail from Horwood's map, 1794

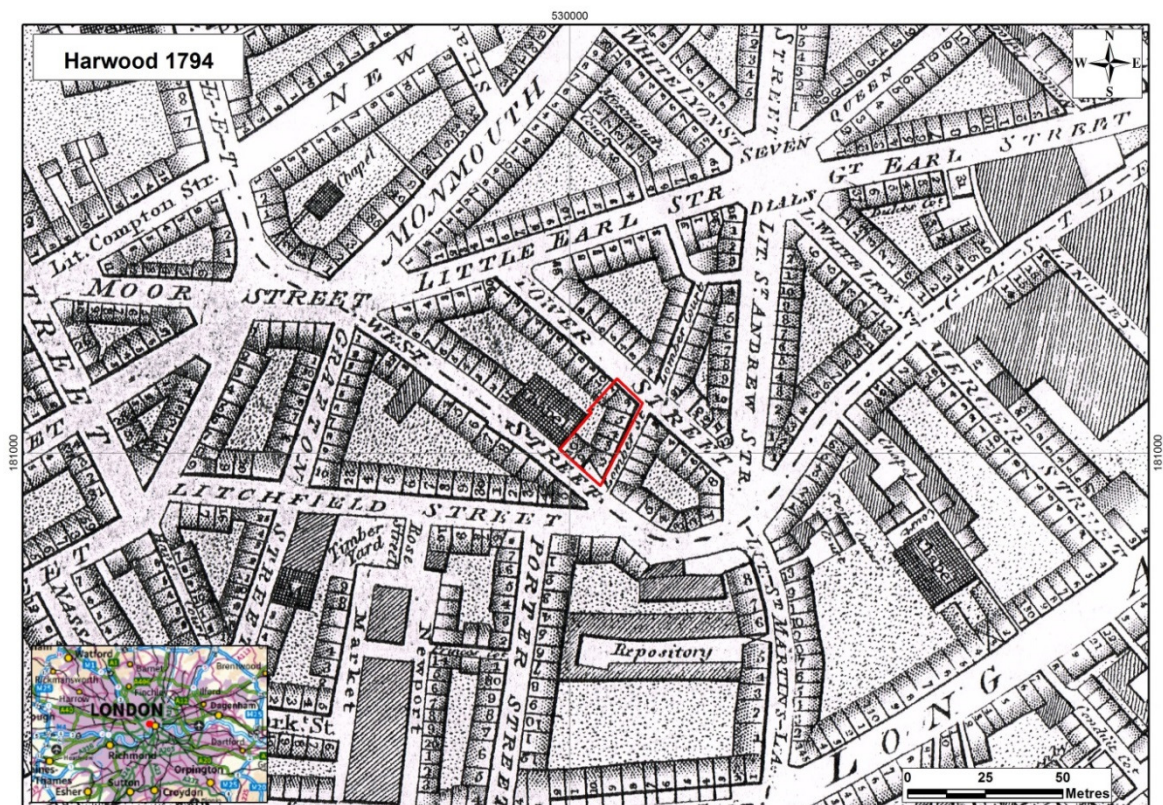




Figure 8: detail from the First Edition Ordnance Survey map, 1870

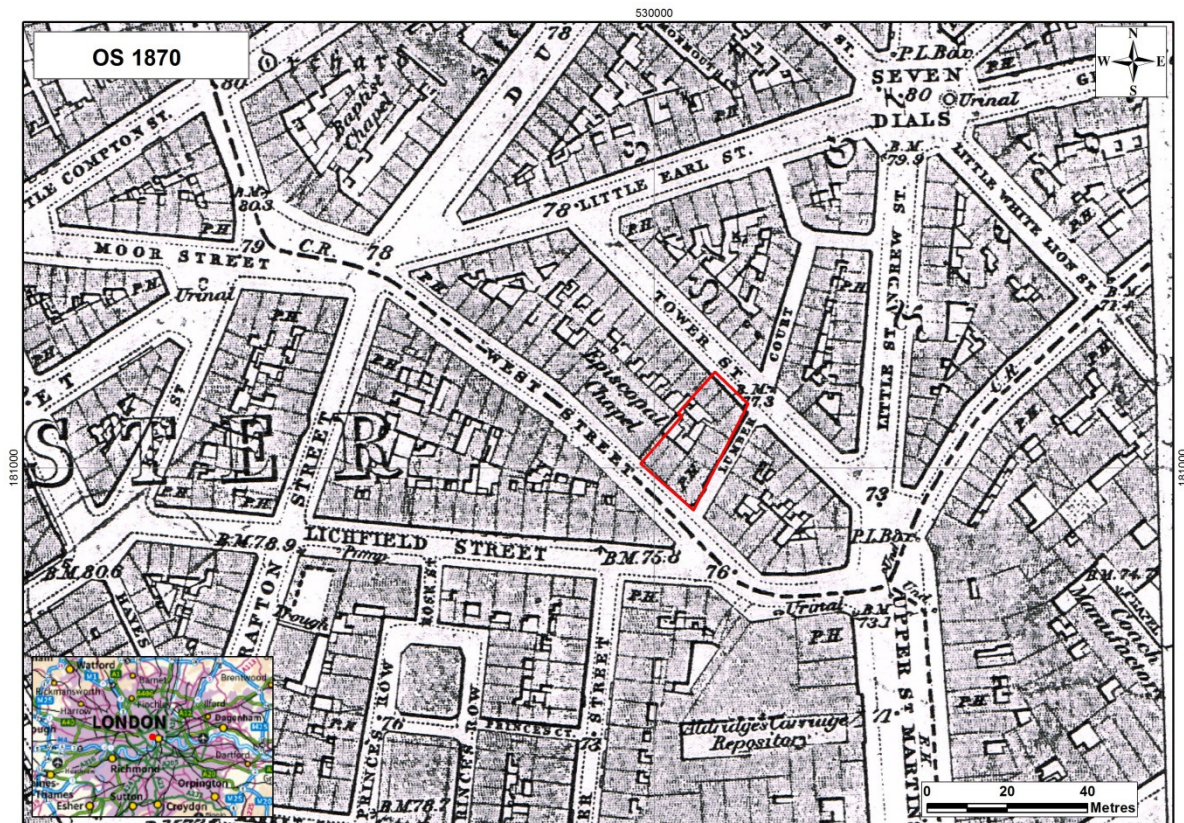


Figure 9: detail from the 1:2500 scale Ordnance Survey map, 1934

