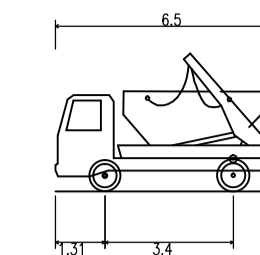
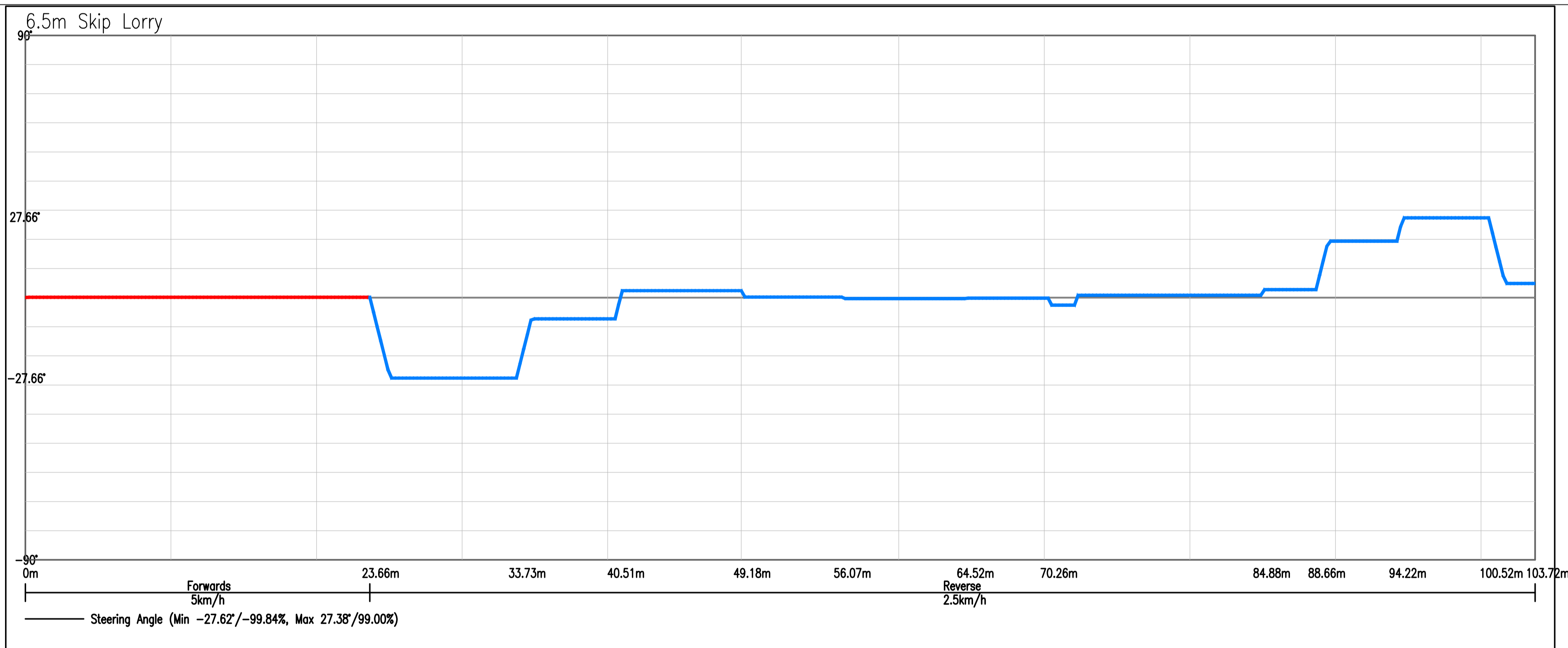
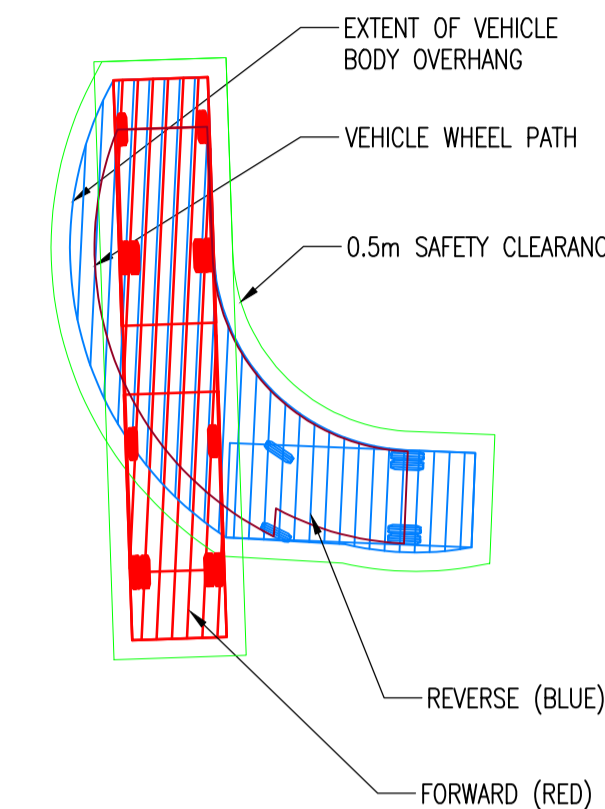


6.5m SKIP LORRY
80m 115 SECOND REVERSE INTO SITE
SWEEP PATH ANALYSIS

DO NOT SCALE



6.5m Skip Lorry
Overall Length 6.500m
Overall Width 3.400m
Overall Body Height 3.650m
Min Body Ground Clearance 0.396m
Max Track Width 2.435m
Lock to Lock Time 4.0s
Kerb to Kerb Turning Radius 8.400m



6.5m SKIP LORRY
80m 115 SECOND REVERSE INTO SITE
MOVEMENT TABLE

REV	DATE	BY	DESCRIPTION	CHK	APP
B	26/07/2016	RJM	SECOND ISSUE	KS	JOC
A	22/07/2016	RJM	FIRST ISSUE	KS	JOC

DRAWING STATUS: FOR INFORMATION ONLY



WSP House, 70 Chancery Lane, London, WC2A 1AF
Tel: +44 (0)20 7314 5000 Fax: +44 (0)20 7314 5099
www.wspgroup.com www.pbworld.com

CLIENT: FITZROY PARK RESIDENTS ASSOCIATION

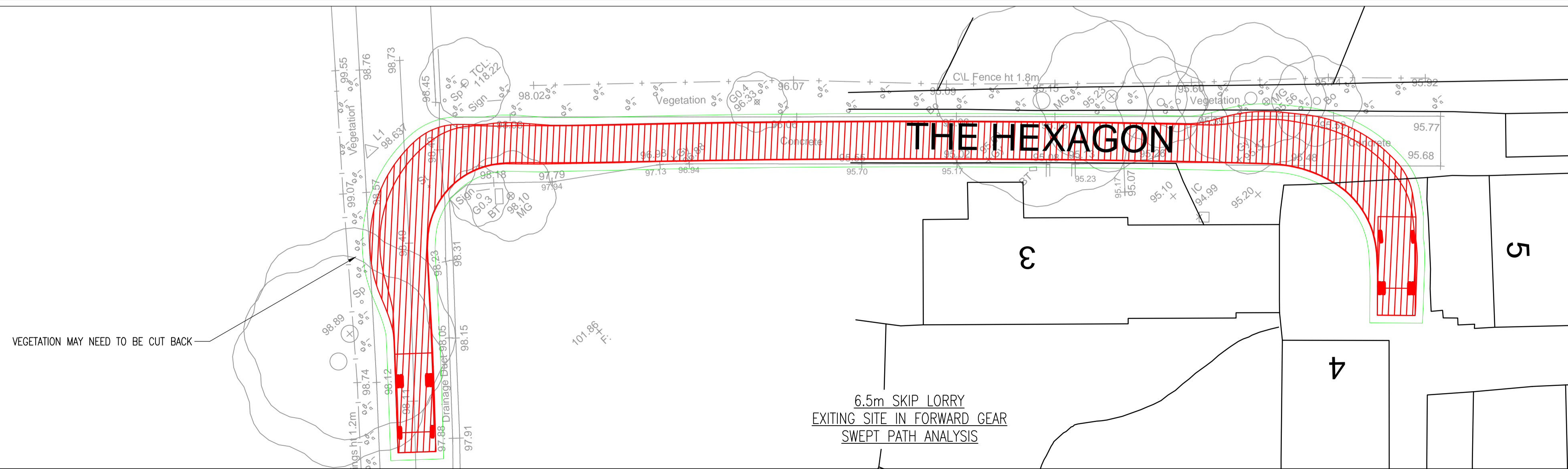
ARCHITECT:

PROJECT: 4, THE HEXAGON

TITLE: CONSTRUCTION SITE ACCESS
6.5m SKIP LORRY
SWEEP PATH ANALYSIS

SCALE @ A1:	CHECKED:	APPROVED:
1:200	KS	JOC
CAD FILE:	DESIGN/DRAWN:	DATE:
70024705-SK-02	RJM	July 2016
PROJECT No:	DRAWING No:	REV:
70024705	70024705-SK-02	B

© WSP Group Ltd



6.5m SKIP LORRY
EXITING SITE IN FORWARD GEAR
SWEEP PATH ANALYSIS

\\UK.WSPGROUP.COM\CENTRAL_DATA\PROJECTS\700247XX\70024705 - NO. 4 HEXAGON\E MODELS AND DRAWINGS\70024705-SK-02.DWG 26/07/2016 09:51:40 AM Swar, Karina