
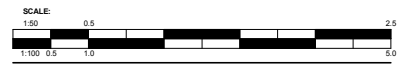


© COPYRIGHT
 The copyright in this drawing is vested in oculis architects and no licence or assignment of any kind has been or is granted to any third party whether by provision of copies or originals of the drawings or otherwise unless otherwise agreed in writing.

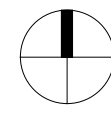
FOR ELECTRONIC DATA ISSUE
 Electronic data / drawings are issued as "read only" and should not be interrogated for measurement. All dimensions and levels should be read, only from those values stated in text, on the drawing.

AREA MEASUREMENT
 The areas are approximate and can only be verified by a detailed dimensional survey of the completed building. Any decisions to be made on the basis of these predictions, whether as to project viability, pre-letting, lease agreements or the like, should include due allowance for the increases and decreases inherent in the design development and building processes. Figures relate to the built areas of the building at the current state of the design and using the Gross External Area (GEA) / Gross Internal Area (GIA) / Net Internal Area (NIA) method of measurement from the Code of Measuring Practice, 8th Edition (RICS Code of Practice). All areas are subject to Town Planning and Conservation Area Consent, and detailed Rights to Light analysis.

KEY PLAN:

NOTES:



1 Site Plan

| REV | DATE | AMENDMENT |
|-----|------|-----------|
| | | |

TITLE
 NO. 4(FLAT A) AND NO. 6 (FLAT 1 AND 2) Mazonod Avenue, London, NW6 4LR

oculus architects Ltd
 Unit A, 16B Pratt Street London NW1 0AB
 Tel: 02035839227 www.oarch.co.uk

DRAWING TITLE
 Location map

| | | | |
|---------|--------------|------------|------|
| SCALE | 1 : 1250@ A3 | DRAWN BY | LC |
| DATE | 2015.03.17 | CHECKED BY | |
| JOB No. | 1023 | DWG No. | A100 |
| STAGE | PLANNING | | |