






- Legend**
-  Site Boundary and Athlone House Designated Open Space Metropolitan Open Land
 -  London Borough of Camden Conservation Area - Highgate Village
 -  London Borough of Camden Conservation Area
 -  London Borough of Haringey Conservation Area
 -  Registered Park and Garden
 -  A. Kenwood Park and Garden Grade II* B. Waterlow Park and Garden Grade II* C. Highgate Cemetery Grade II*
 -  Site of Special Scientific Interest (SSSI)
 -  Donated Area
 -  Listed Buildings

Figure 4: Designations





Legend

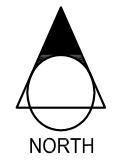
-  Site Boundary
- Townscape Character Areas**
-  Hampstead Heath & ancillary open space areas
-  Highgate School playing fields & related open spaces & buildings
-  Mixed period residential areas & division of sub-character areas
-  Large Parkland Estates

Feature Buildings

- ① Athlone House
- ② Caenwood Court
- ③ Beechwood House
- ④ The Elms
- ⑤ Kenwood House
- ⑥ Witanhurst
- ⑦ St. Michael's Church
- ⑧ Telecommunications tower, LNR, Swains Lane & Bisham Gardens



Figure 5: Townscape Character Areas



JFA Environmental Planning
 Chartered Landscape Architects



Suite 306, 248, Yukon Road,
 London, SW11 3SJ
 T: 0207 223 0895
 E: enquiries@jfa.co.uk
 W: www.jfa.co.uk