












Figure 3: Hydrology and Topography

Legend

-  Site Boundary and Athlone House
-  Significant east-west ridge lines
-  Hampstead Heath significant tree belts (Refer to Fig 1 for aerial photograph showing tree belts)
-  Ponds along valley areas
-  Footpaths across open ground
-  Public Rights of Way
-  (A) Caenwood Towers Farm – open field with views towards Athlone House, partially blocked by dense vegetation
-  (B) Highgate School Sports Pitches – open views to upper sections of Athlone House above brick boundary wall and partial views to same from properties
-  (C) Caenwood Court and grounds – open views to west looking towards Athlone. House from Caenwood Court and grounds facing Athlone House

