
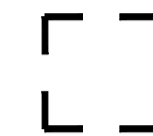
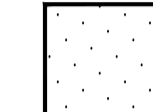




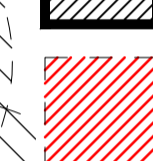




General Notes

- Existing services shown on survey underlay. For full details of existing services refer to "Subcan" STA's survey drawing no. 24632_A.
- Existing levels taken from "Murphy's" topographical survey drawing no. MSL14154-T-01 to 09.
- Refer to drawings 9100-SK-YY011 to YY014 for sections A-A to H-H. Tree root protection zones based upon Crown Consultants tree report.
-

KEY.

-  Indicates approx. site boundary.
-  Indicates approx. outline of proposed new buildings/structure.
-  Indicates approx. extent of existing buildings to be retained at completion of redevelopment.
-  Indicates approx. extent of existing building to be dismantled.
-  Indicates approx. extent of tree root protection area of retained trees.
-  Indicates building proposed to be dismantled and facade retained.
-  Indicates location of existing substation at ground level, which does to be retained temporarily during construction phasing but replaced, decommissioned and demolished in the permanent condition.
-  Indicates area where existing building/structures are currently within tree root protection zones as defined by Crown Consultants.

INFORMATION

A 06.05.16 Naming and numbering updated. New buildings/structures outline updated. TP PCL
 Enroachment on tree root protection illustrated.

REV	DATE	DESCRIPTION	BY	CHK'D



TITLE:
**Existing Site Boundaries
 Summary Site Plan.**

PROJECT:
**Project No. 11581
 Kidderpore Avenue**

SCALE: 1:250@A1 DATE: Nov' 15 DRAWN: CH CHK'D: TP
 JOB NO. DRG NO. REV.
9100-SK-YY010 A

