

Ordnance Survey Plan

Published 1954

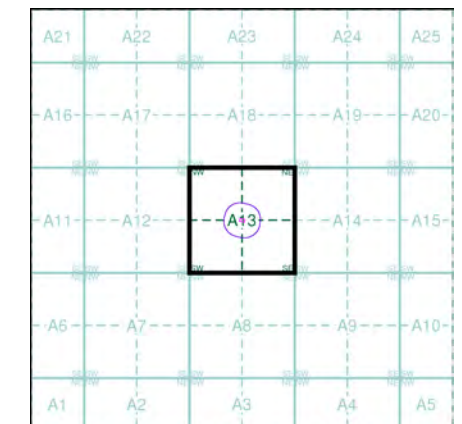
Source map scale - 1:1,250

The historical maps shown were reproduced from maps predominantly held at the scale adopted for England, Wales and Scotland in the 1840's. In 1854 the 1:2,500 scale was adopted for mapping urban areas and by 1896 it covered the whole of what were considered to be the cultivated parts of Great Britain. The published date given below is often some years later than the surveyed date. Before 1938, all OS maps were based on the Cassini Projection, with independent surveys of a single county or group of counties, giving rise to significant inaccuracies in outlying areas.

Map Name(s) and Date(s)

TQ2584NE	TQ2684NW	TQ2684NE
1954	1954	1954
1:1,250	1:1,250	1:1,250
TQ2584SE	TQ2684SW	TQ2684SE
1954	1954	1954
1:1,250	1:1,250	1:1,250
TQ2583NE	TQ2683NW	TQ2683NE
1954	1954	1954
1:1,250	1:1,250	1:1,250

Historical Map - Segment A13

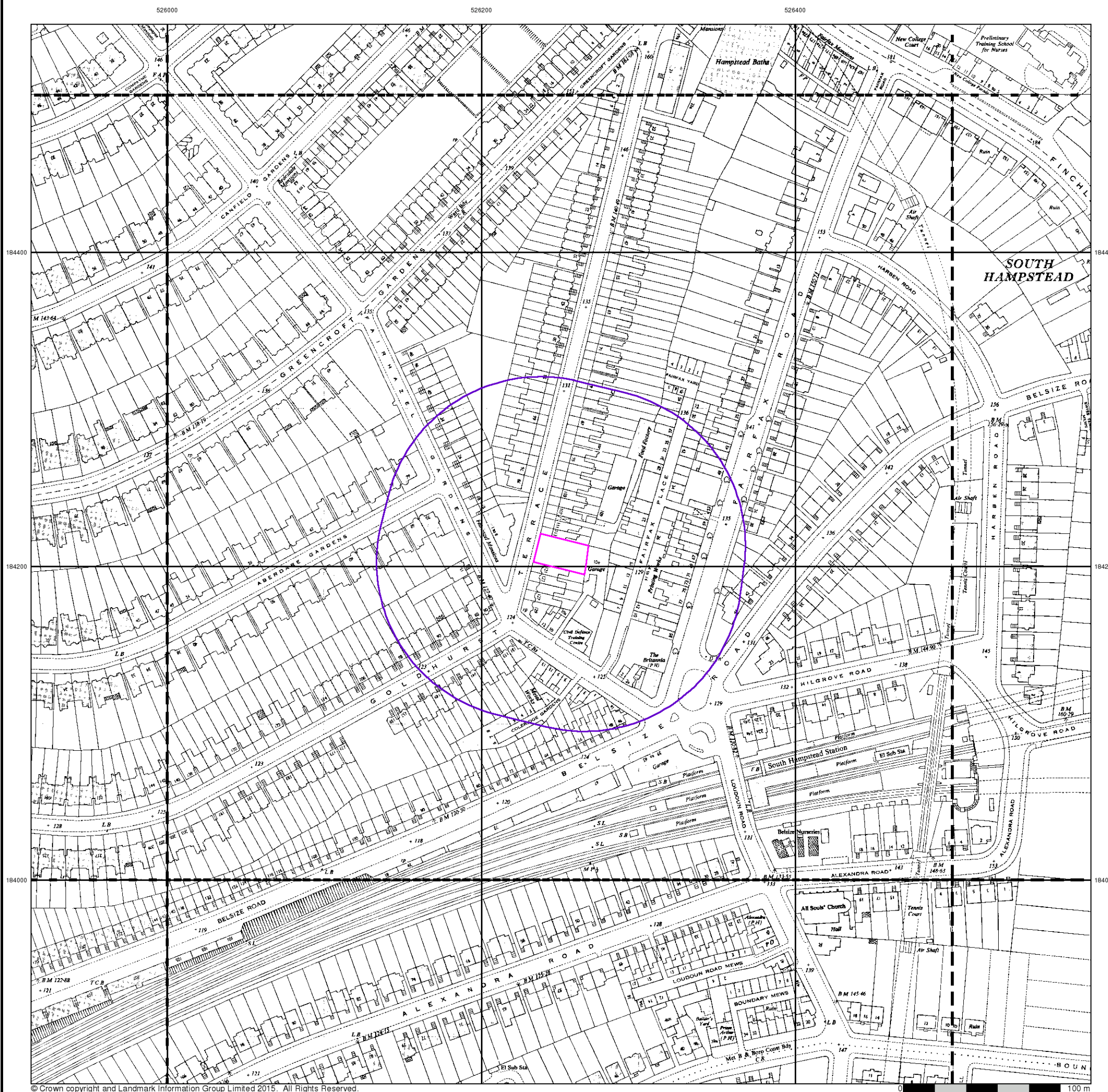


Order Details

Order Number: 81144486_1_1
 Customer Ref: 16/24927
 National Grid Reference: 526250, 184210
 Slice: A
 Site Area (Ha): 0.06
 Search Buffer (m): 100

Site Details

115-119 Goldhurst Terrace, LONDON, NW6 3HR



Additional SIMs

Published 1954 - 1985

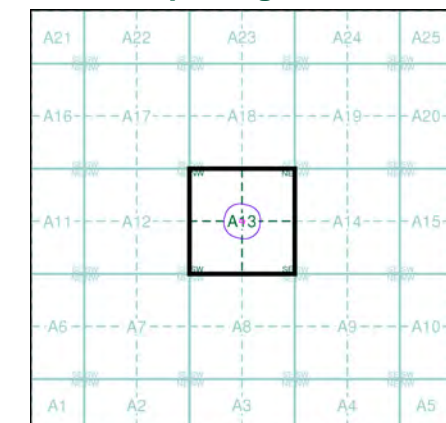
Source map scale - 1:1,250

The SIM cards (Ordnance Survey's 'Survey of Information on Microfilm') are further, minor editions of mapping which were produced and published in between the main editions as an area was updated. They date from 1947 to 1994, and contain detailed information on buildings, roads and land-use. These maps were produced at both 1:2,500 and 1:1,250 scales.

Map Name(s) and Date(s)

TQ2584NE	1960	1:1,250	TQ2684NW	1971	1:1,250	TQ2684NE	1985	1:1,250
TQ2584SE	1954	1:1,250	TQ2684SE	1979	1:1,250			
TQ2583NE	1978	1:1,250	TQ2683NW	1960	1:1,250	TQ2683NE	1978	1:1,250

Historical Map - Segment A13

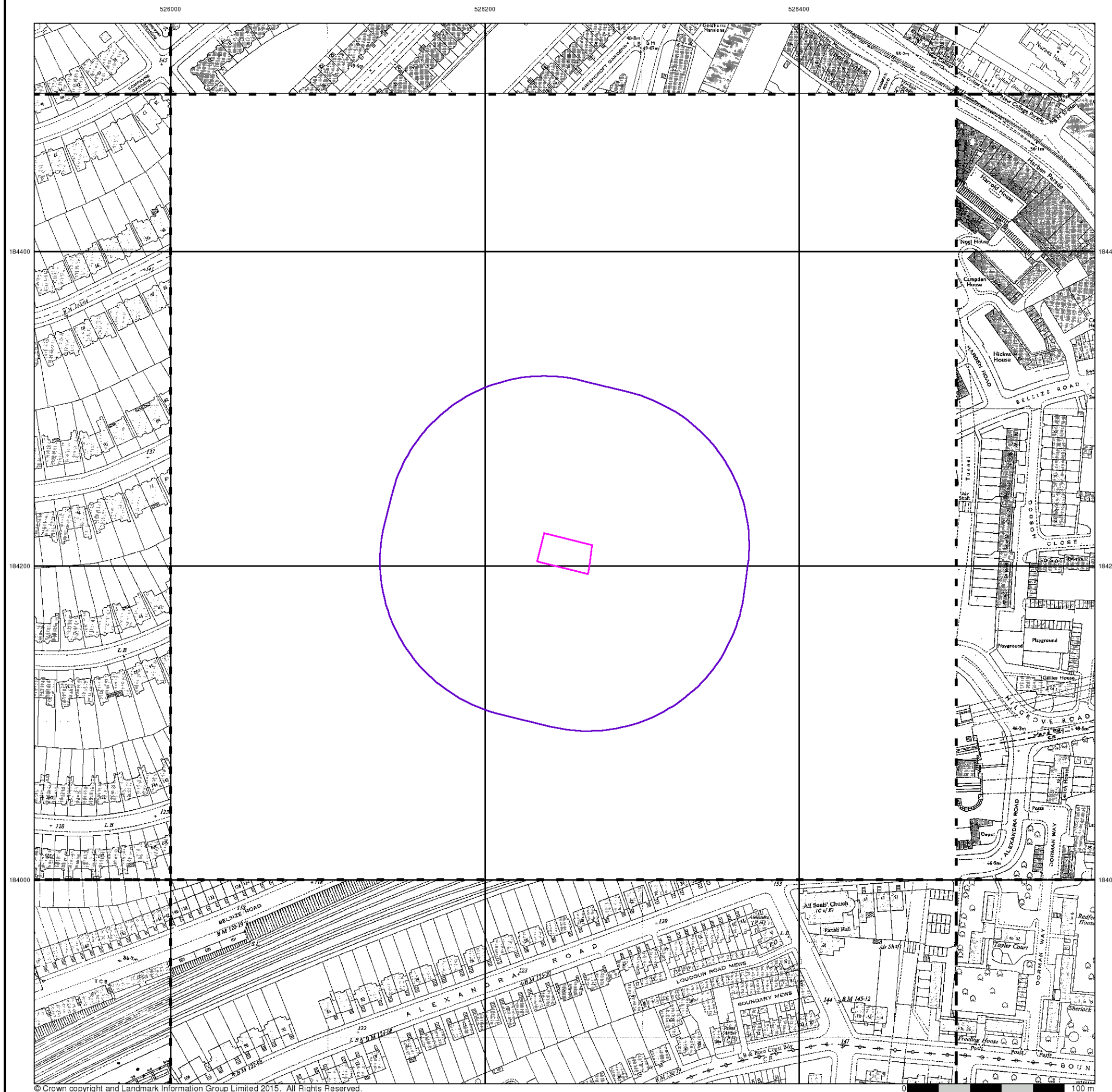


Order Details

Order Number: 81144486_1_1
 Customer Ref: 16/24927
 National Grid Reference: 526250, 184210
 Slice: A
 Site Area (Ha): 0.06
 Search Buffer (m): 100

Site Details

115-119 Goldhurst Terrace, LONDON, NW6 3HR



Ordnance Survey Plan

Published 1955

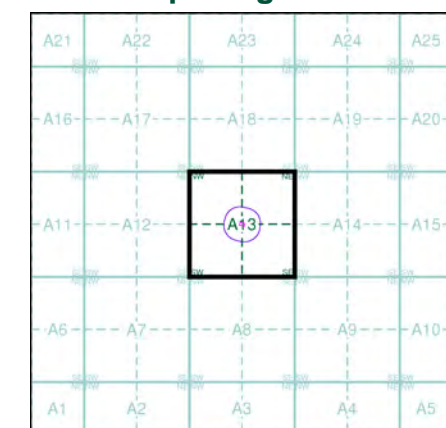
Source map scale - 1:2,500

The historical maps shown were reproduced from maps predominantly held at the scale adopted for England, Wales and Scotland in the 1840's. In 1854 the 1:2,500 scale was adopted for mapping urban areas and by 1896 it covered the whole of what were considered to be the cultivated parts of Great Britain. The published date given below is often some years later than the surveyed date. Before 1938, all OS maps were based on the Cassini Projection, with independent surveys of a single county or group of counties, giving rise to significant inaccuracies in outlying areas.

Map Name(s) and Date(s)

TQ2584 1955 12,500	TQ2684 1955 12,500
TQ2583 1955 12,500	TQ2683 1955 12,500

Historical Map - Segment A13

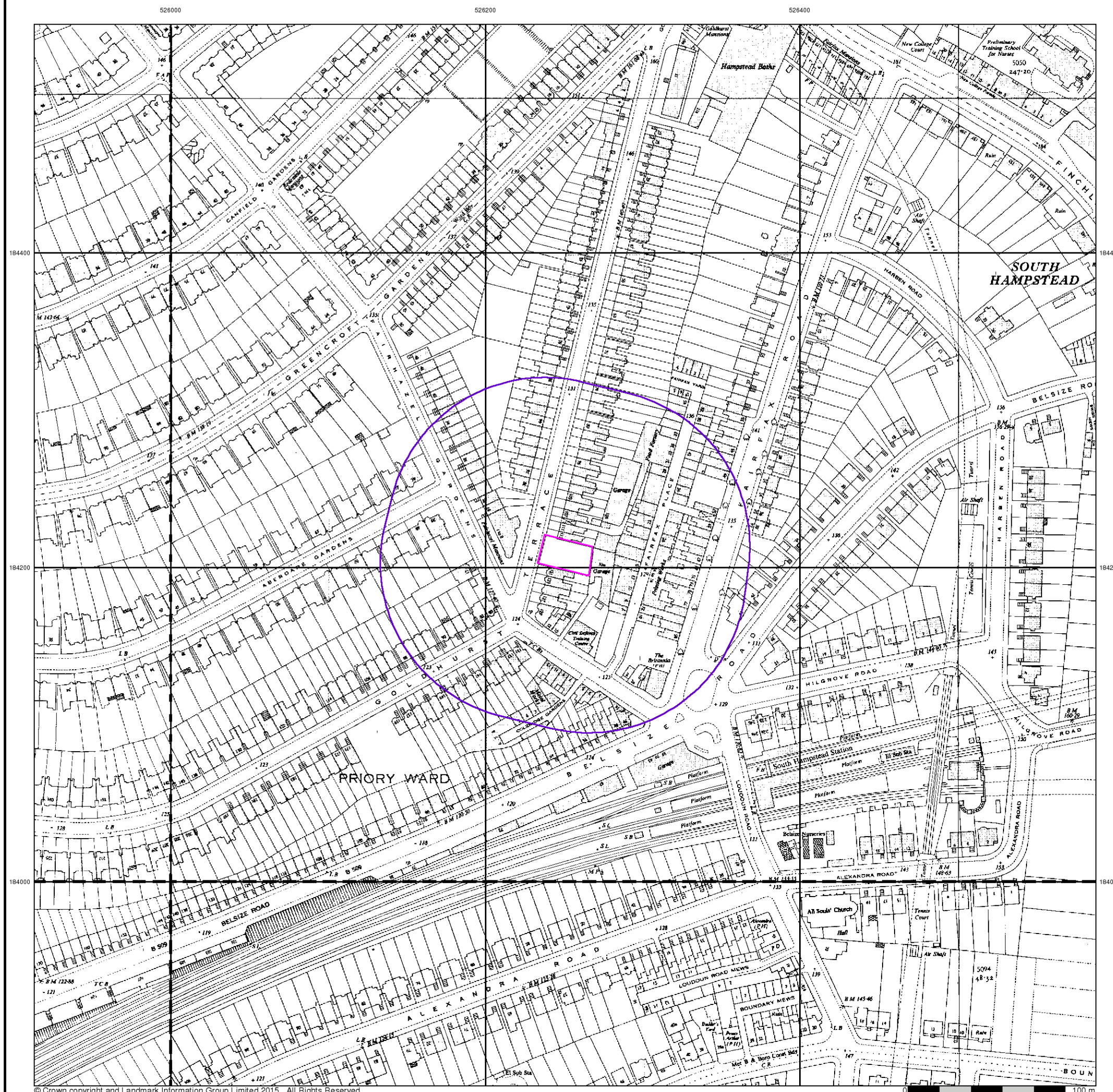


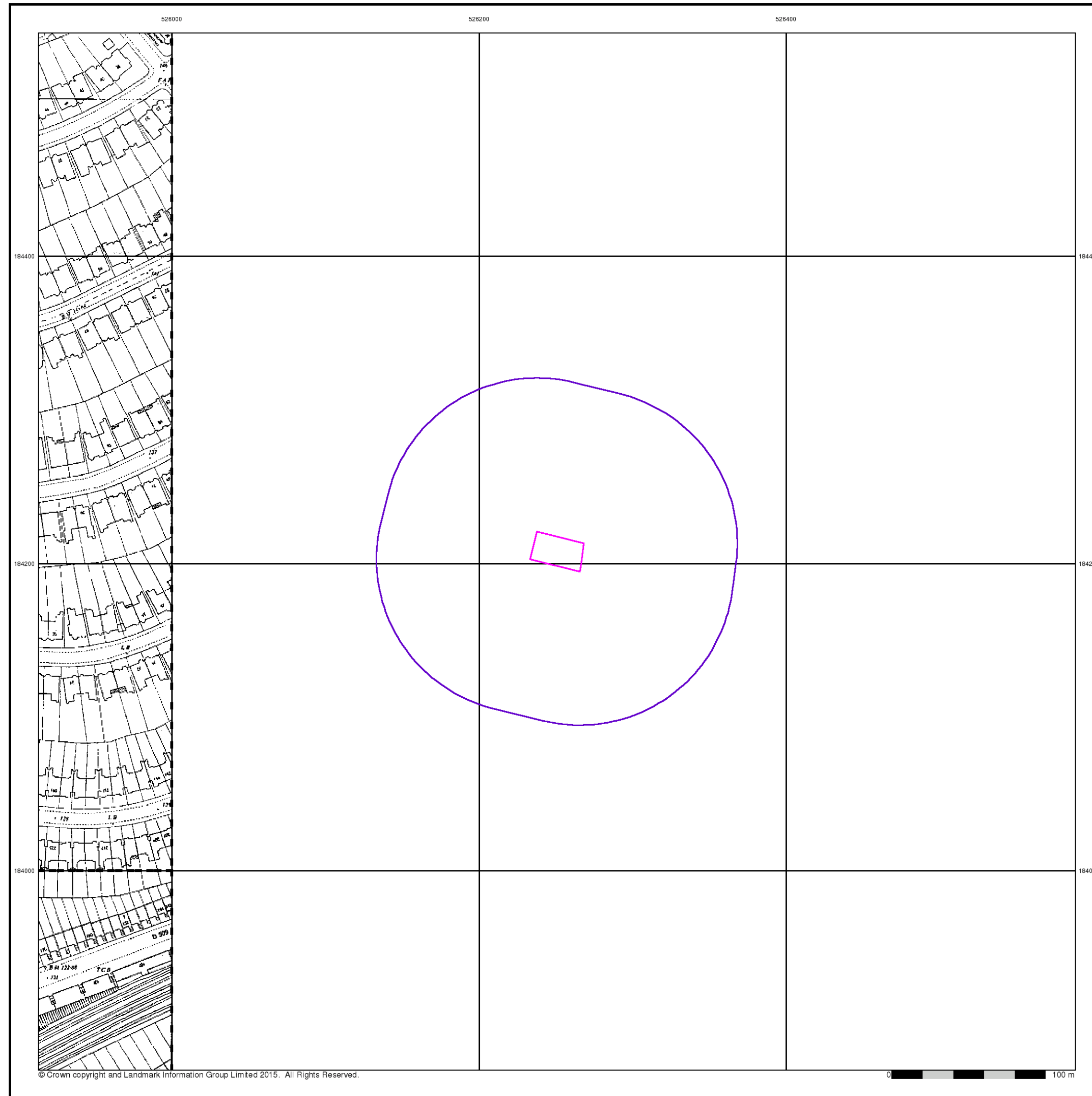
Order Details

Order Number: 81144486_1_1
 Customer Ref: 16/24927
 National Grid Reference: 526250, 184210
 Slice: A
 Site Area (Ha): 0.06
 Search Buffer (m): 100

Site Details

115-119 Goldhurst Terrace, LONDON, NW6 3HR





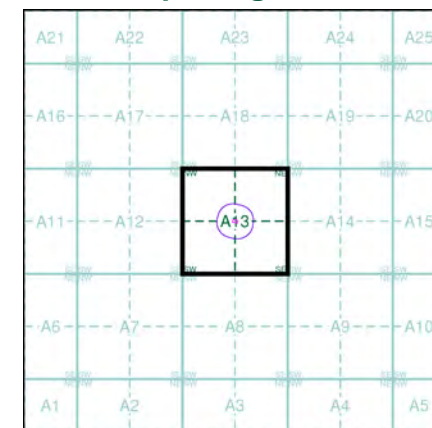
Additional SIMs
Published 1955
Source map scale - 1:2,500

The SIM cards (Ordnance Survey's 'Survey of Information on Microfilm') are further, minor editions of mapping which were produced and published in between the main editions as an area was updated. They date from 1947 to 1994, and contain detailed information on buildings, roads and land-use. These maps were produced at both 1:2,500 and 1:1,250 scales.

Map Name(s) and Date(s)

TQ2584	1955	12,500
TQ2583	1955	12,500

Historical Map - Segment A13



Order Details
Order Number: 81144486_1_1
Customer Ref: 16/24927
National Grid Reference: 526250, 184210
Slice: A
Site Area (Ha): 0.06
Search Buffer (m): 100

Site Details
115-119 Goldhurst Terrace, LONDON, NW6 3HR

Ordnance Survey Plan

Published 1960 - 1970

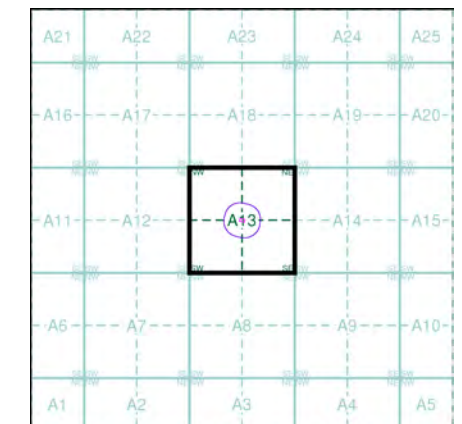
Source map scale - 1:1,250

The historical maps shown were reproduced from maps predominantly held at the scale adopted for England, Wales and Scotland in the 1840's. In 1854 the 1:2,500 scale was adopted for mapping urban areas and by 1896 it covered the whole of what were considered to be the cultivated parts of Great Britain. The published date given below is often some years later than the surveyed date. Before 1938, all OS maps were based on the Cassini Projection, with independent surveys of a single county or group of counties, giving rise to significant inaccuracies in outlying areas.

Map Name(s) and Date(s)

TQ2584NE	TQ2684NW	TQ2684NE
1960	1960	1967
1:1,250	1:1,250	1:1,250
TQ2584SE	TQ2684SW	TQ2684SE
1970	1962	1962
1:1,250	1:1,250	1:1,250
TQ2583NE	TQ2683NW	TQ2683NE
1968	1960	1960
1:1,250	1:1,250	1:1,250

Historical Map - Segment A13

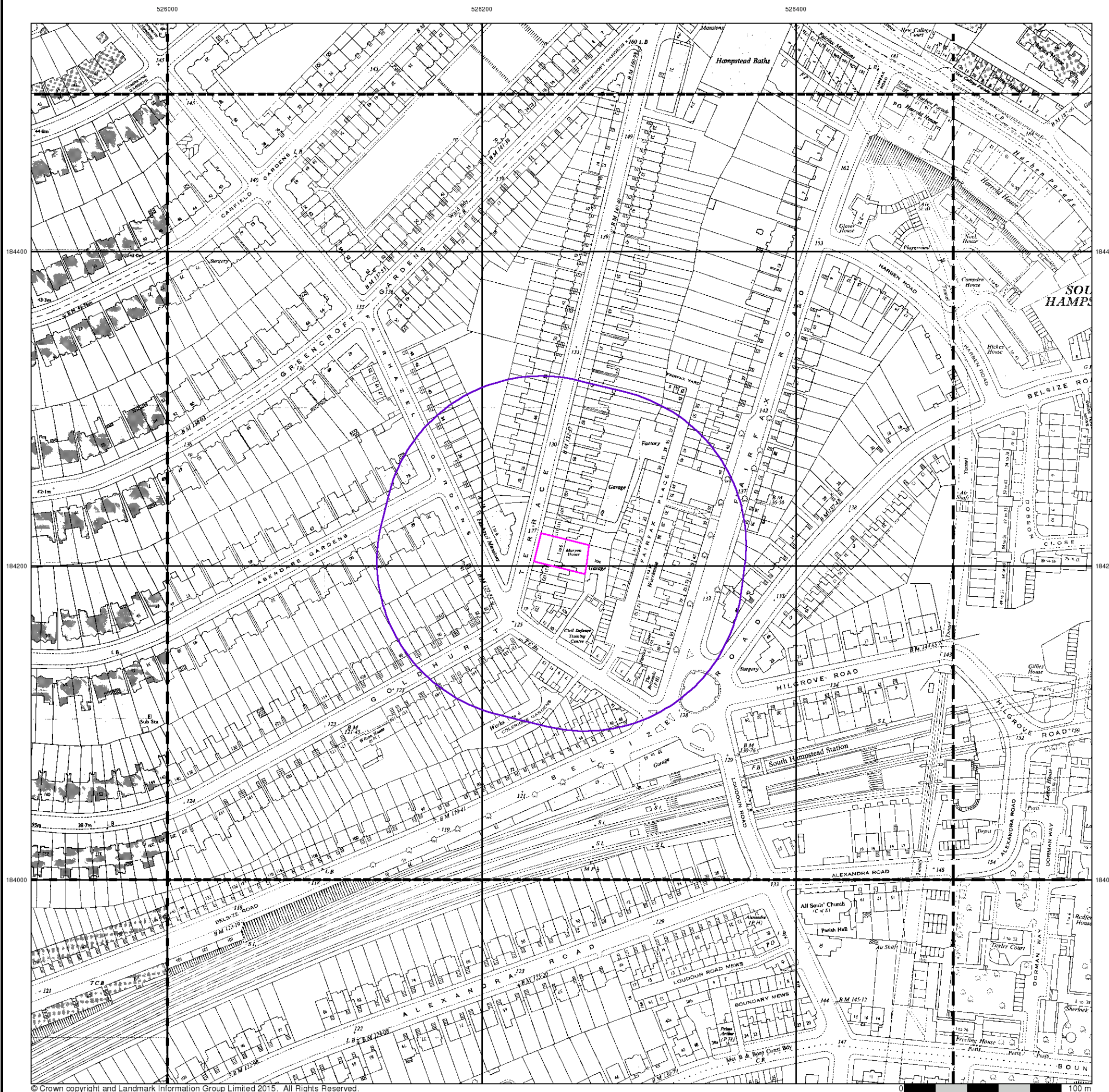


Order Details

Order Number: 81144486_1_1
 Customer Ref: 16/24927
 National Grid Reference: 526250, 184210
 Slice: A
 Site Area (Ha): 0.06
 Search Buffer (m): 100

Site Details

115-119 Goldhurst Terrace, LONDON, NW6 3HR



Ordnance Survey Plan

Published 1965 - 1974

Source map scale - 1:1,250

The historical maps shown were reproduced from maps predominantly held at the scale adopted for England, Wales and Scotland in the 1840's. In 1854 the 1:2,500 scale was adopted for mapping urban areas and by 1896 it covered the whole of what were considered to be the cultivated parts of Great Britain. The published date given below is often some years later than the surveyed date. Before 1938, all OS maps were based on the Cassini Projection, with independent surveys of a single county or group of counties, giving rise to significant inaccuracies in outlying areas.

Map Name(s) and Date(s)

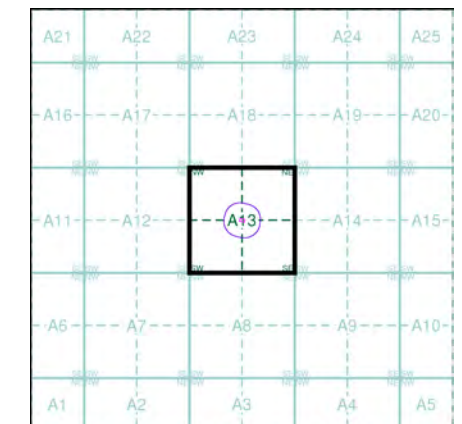
TQ2584NE	TQ2684NW
1974	1971
1:1,250	1:1,250

TQ2684SW	TQ2684SE
1967	1967
1:1,250	1:1,250

TQ2583NE	TQ2683NW
1972	1965
1:1,250	1:1,250

TQ2683NE	TQ2683NE
1969	1969
1:1,250	1:1,250

Historical Map - Segment A13

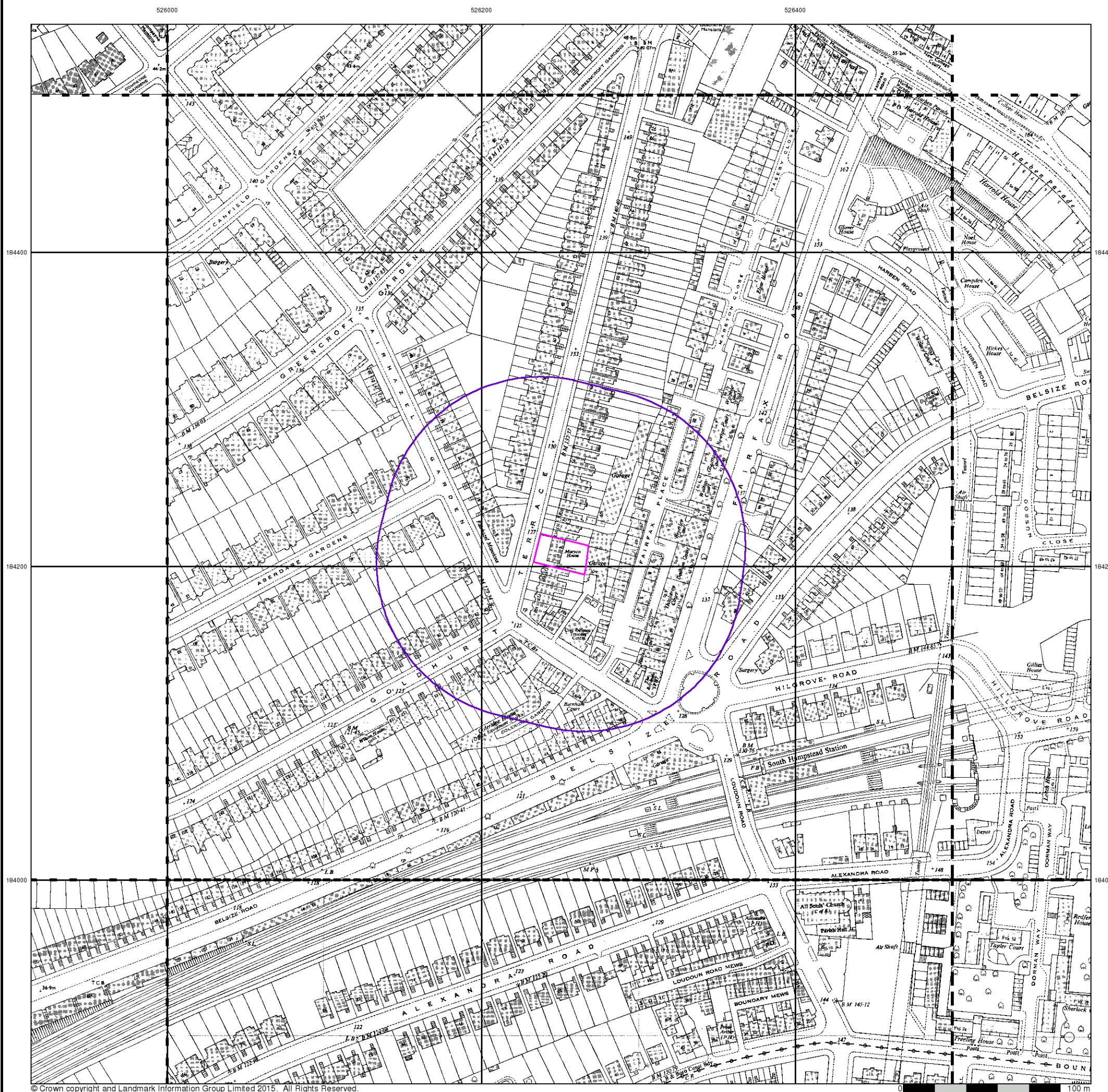


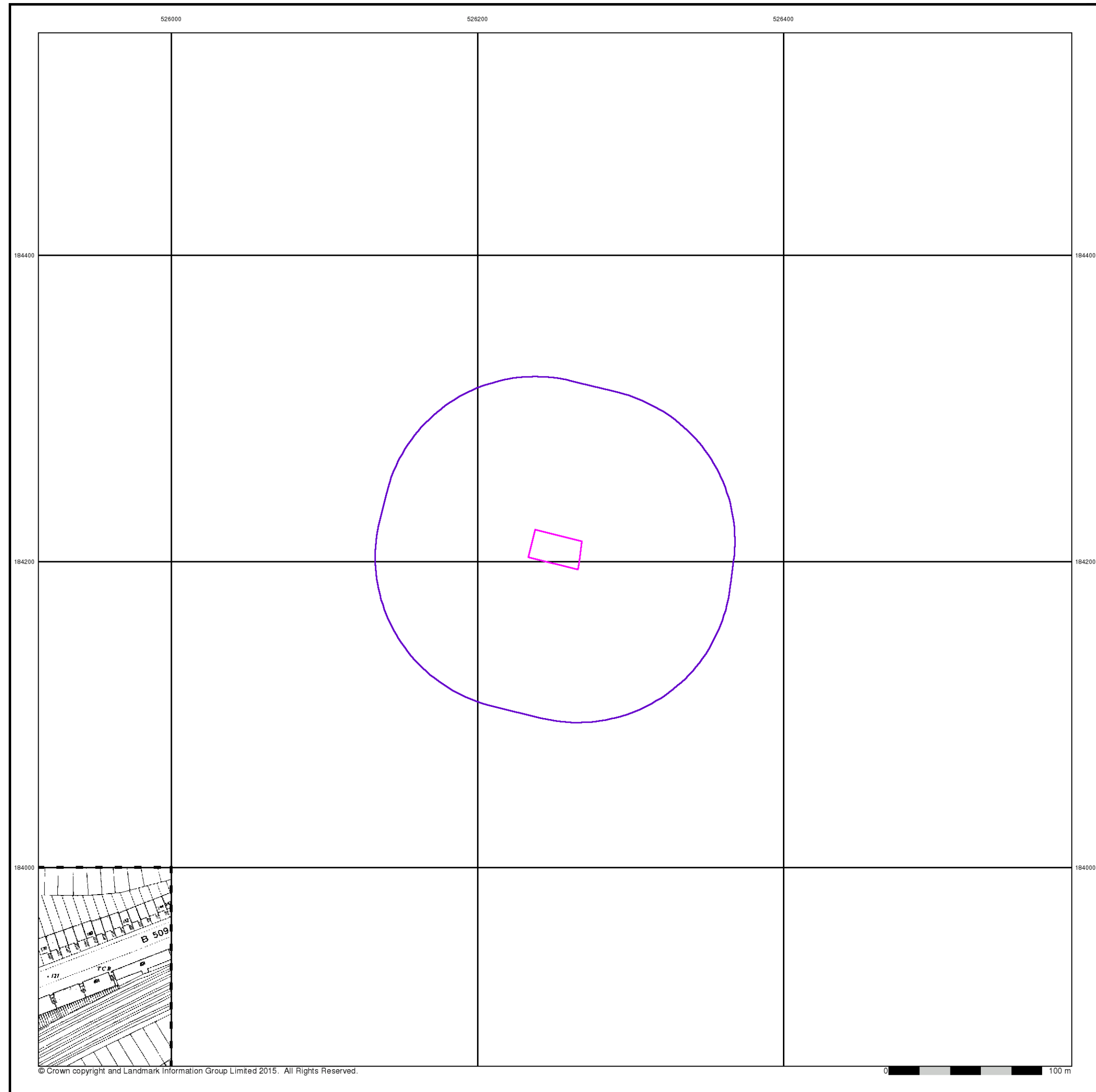
Order Details


Order Number: 81144486_1_1
 Customer Ref: 16/24927
 National Grid Reference: 526250, 184210
 Slice: A
 Site Area (Ha): 0.06
 Search Buffer (m): 100

Site Details

115-119 Goldhurst Terrace, LONDON, NW6 3HR








Ordnance Survey Plan

Published 1970

Source map scale - 1:2,500


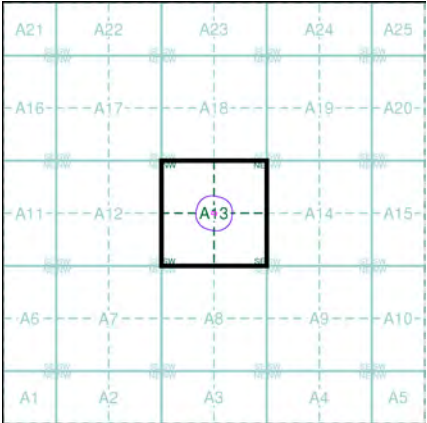
The historical maps shown were reproduced from maps predominantly held at the scale adopted for England, Wales and Scotland in the 1840's. In 1854 the 1:2,500 scale was adopted for mapping urban areas and by 1896 it covered the whole of what were considered to be the cultivated parts of Great Britain. The published date given below is often some years later than the surveyed date. Before 1938, all OS maps were based on the Cassini Projection, with independent surveys of a single county or group of counties, giving rise to significant inaccuracies in outlying areas.

Map Name(s) and Date(s)



TQ2583
1970
1:2,500

Historical Map - Segment A13




Order Details

Order Number:	81144486_1_1
Customer Ref:	16/24927
National Grid Reference:	526250, 184210
Slice:	A
Site Area (Ha):	0.06
Search Buffer (m):	100

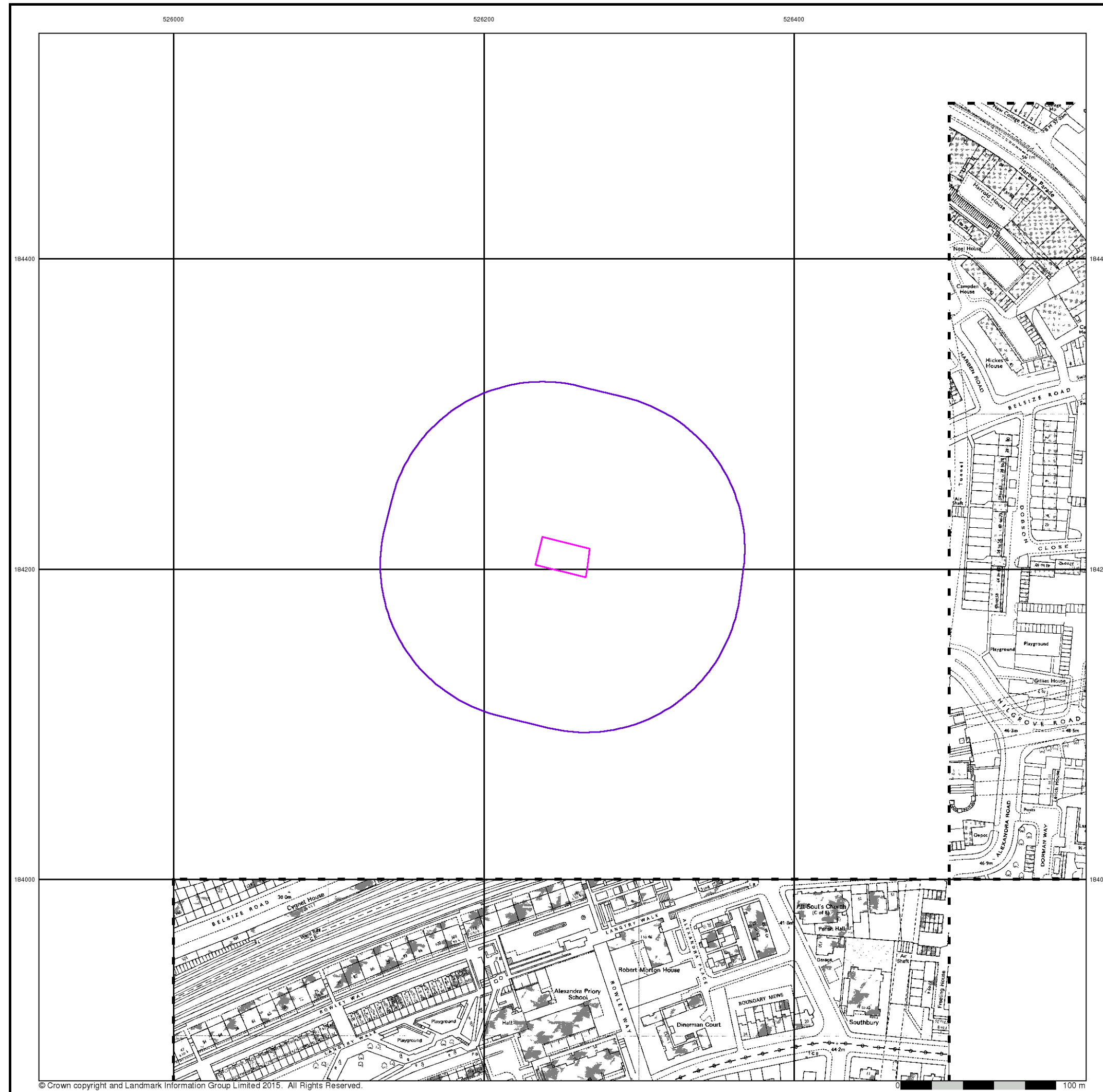
Site Details

115-119 Goldhurst Terrace, LONDON, NW6 3HR



Tel: 0844 844 9952
Fax: 0844 844 9951
Web: www.envirocheck.co.uk

A Landmark Information Group Service v47.0 25-Feb-2016 Page 13 of 20



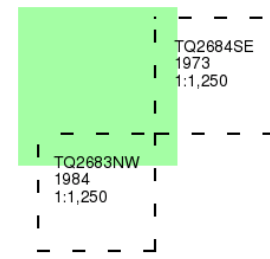
© Crown copyright and Landmark Information Group Limited 2015. All Rights Reserved.



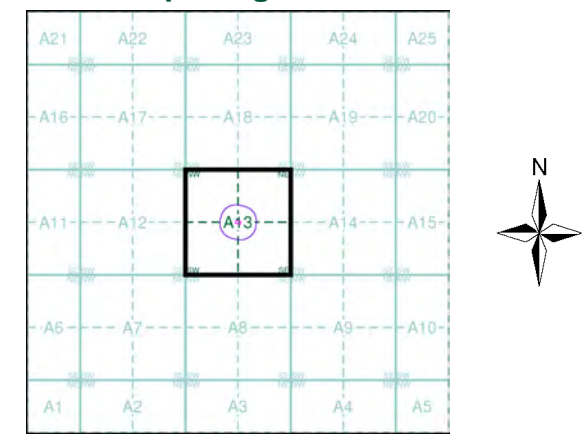
Ordnance Survey Plan
Published 1973 - 1984
Source map scale - 1:1,250

The historical maps shown were reproduced from maps predominantly held at the scale adopted for England, Wales and Scotland in the 1840's. In 1854 the 1:2,500 scale was adopted for mapping urban areas and by 1896 it covered the whole of what were considered to be the cultivated parts of Great Britain. The published date given below is often some years later than the surveyed date. Before 1938, all OS maps were based on the Cassini Projection, with independent surveys of a single county or group of counties, giving rise to significant inaccuracies in outlying areas.

Map Name(s) and Date(s)



Historical Map - Segment A13



Order Details

Order Number: 81144486_1_1
Customer Ref: 16/24927
National Grid Reference: 526250, 184210
Slice: A
Site Area (Ha): 0.06
Search Buffer (m): 100

Site Details
115-119 Goldhurst Terrace, LONDON, NW6 3HR

Supply of Unpublished Survey Information

Published 1973 - 1974

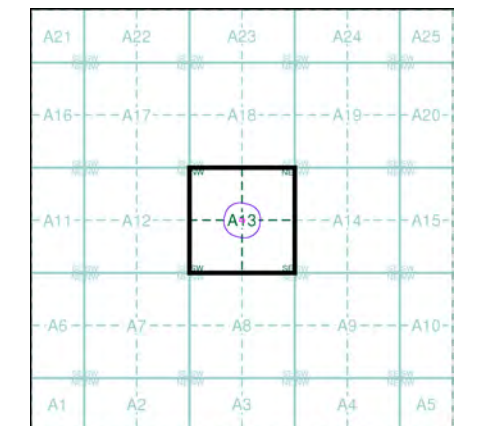
Source map scale - 1:1,250

SUSI maps (Supply of Unpublished Survey Information) were produced between 1972 and 1977, mainly for internal use at Ordnance Survey. These were more of a 'work-in-progress' plan as they showed updates of individual areas on a map. These maps were unpublished, and they do not represent a single moment in time. They were produced at both 1:2,500 and 1:1,250 scales.

Map Name(s) and Date(s)

TQ2584NE	TQ2684NE
1973	1974
1:1,250	1:1,250
L - -	
TQ2684SW	TQ2684SE
1974	1973
1:1,250	1:1,250
TQ2683NW	TQ2683NE
1974	1974
1:1,250	1:1,250
L - -	

Historical Map - Segment A13

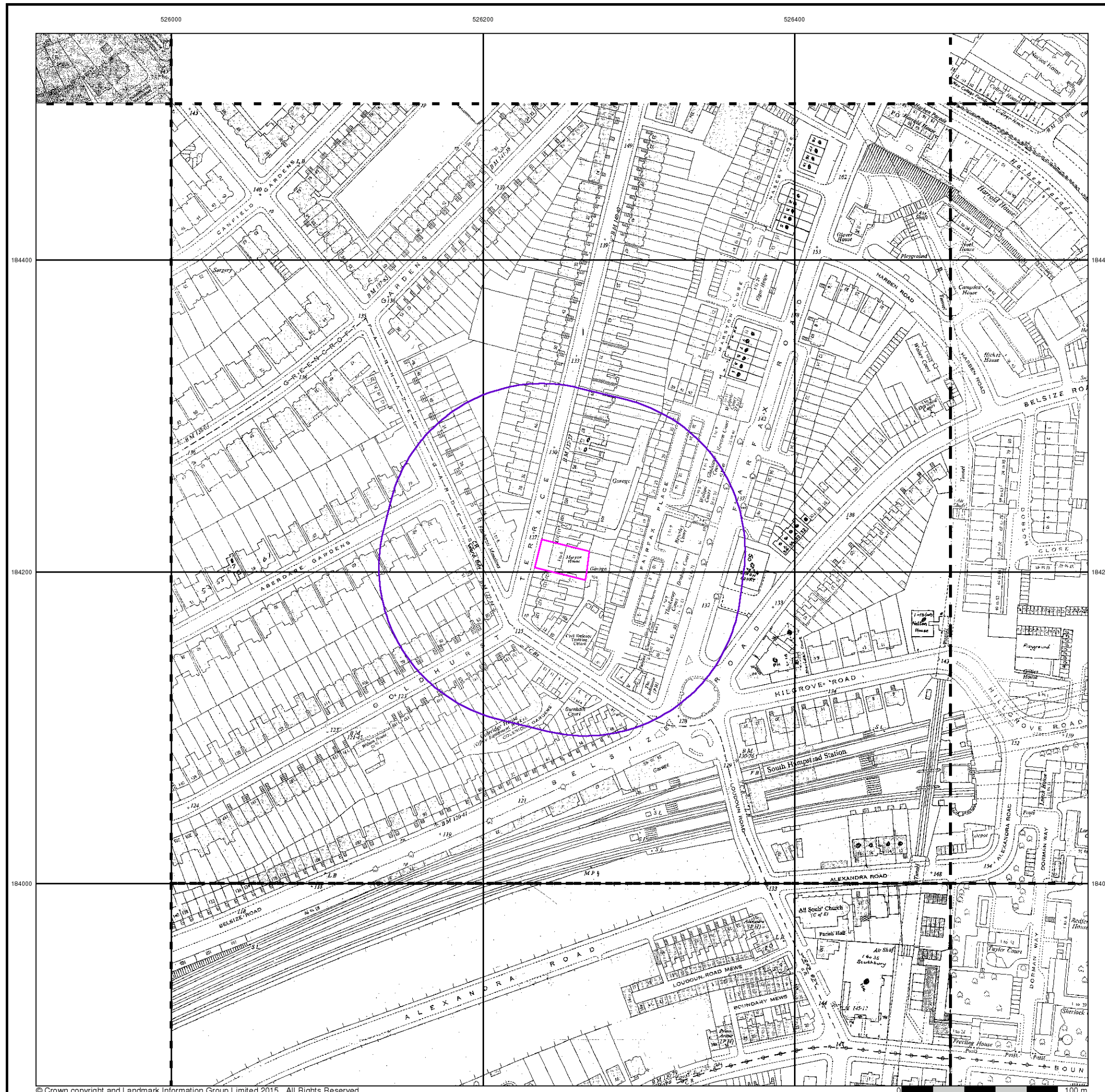


Order Details

Order Number: 81144486_1_1
 Customer Ref: 16/24927
 National Grid Reference: 526250, 184210
 Slice: A
 Site Area (Ha): 0.06
 Search Buffer (m): 100

Site Details

115-119 Goldhurst Terrace, LONDON, NW6 3HR



Additional SIMs

Published 1978 - 1990

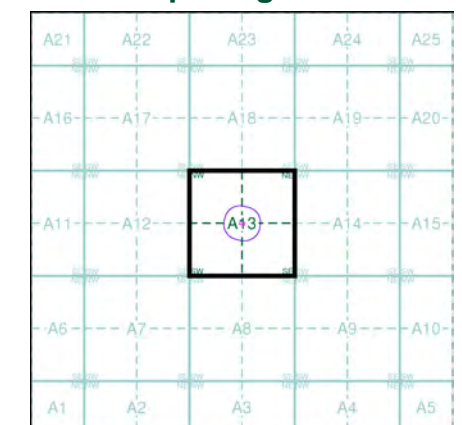
Source map scale - 1:1,250

The SIM cards (Ordnance Survey's 'Survey of Information on Microfilm') are further, minor editions of mapping which were produced and published in between the main editions as an area was updated. They date from 1947 to 1994, and contain detailed information on buildings, roads and land-use. These maps were produced at both 1:2,500 and 1:1,250 scales.

Map Name(s) and Date(s)

TQ2584NE	TQ2684NW
1984	1986
1:1,250	1:1,250
TQ2584SE	TQ2684SE
1990	1984
1:1,250	1:1,250
	TQ2683NW
	1978
	1:1,250

Historical Map - Segment A13

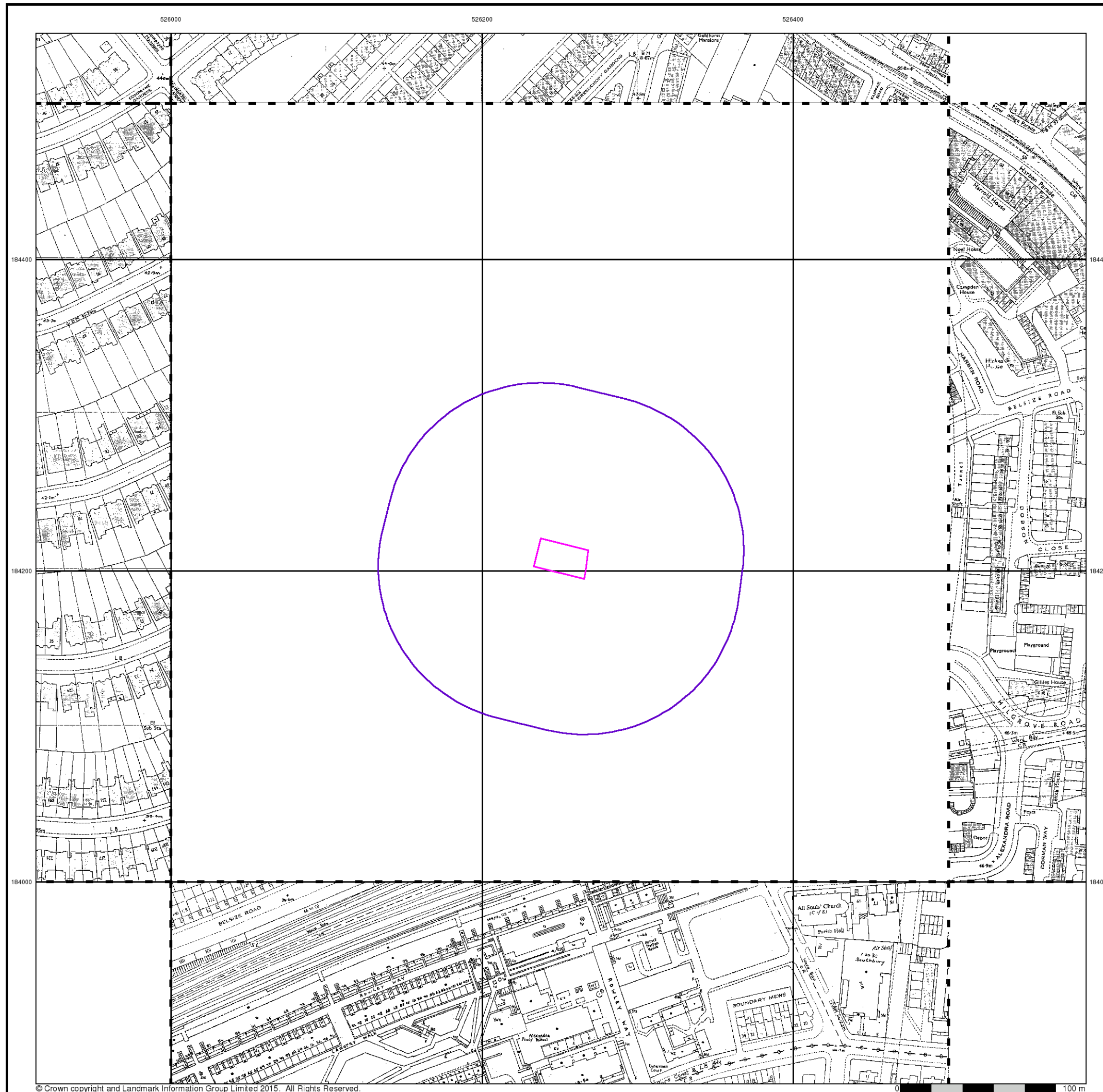


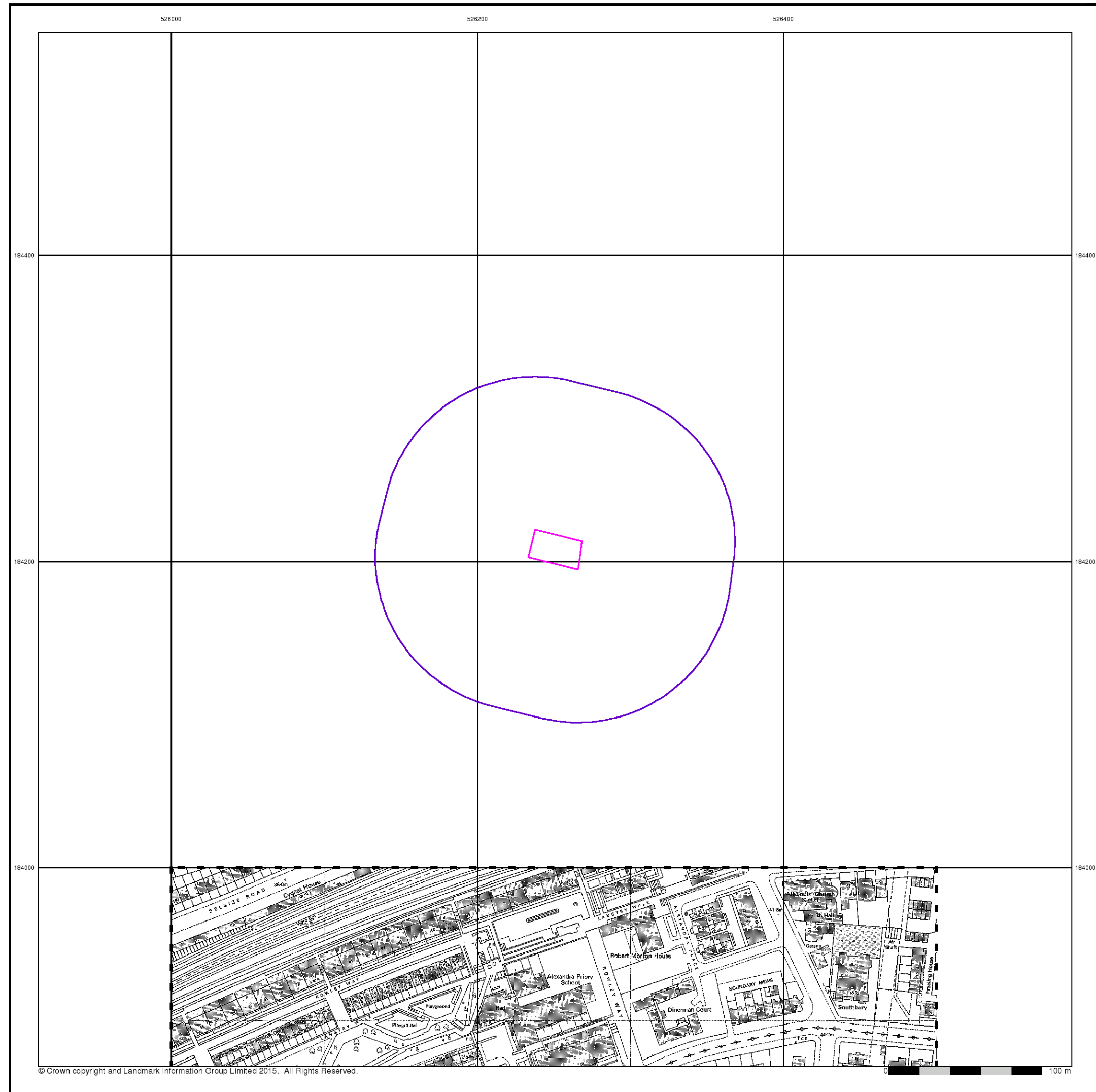
Order Details


Order Number: 81144486_1_1
 Customer Ref: 16/24927
 National Grid Reference: 526250, 184210
 Slice: A
 Site Area (Ha): 0.06
 Search Buffer (m): 100

Site Details

115-119 Goldhurst Terrace, LONDON, NW6 3HR








Additional SIMs

Published 1984

Source map scale - 1:1,250

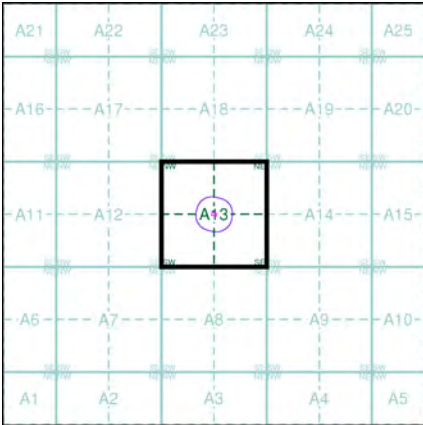
The SIM cards (Ordnance Survey's 'Survey of Information on Microfilm') are further, minor editions of mapping which were produced and published in between the main editions as an area was updated. They date from 1947 to 1994, and contain detailed information on buildings, roads and land-use. These maps were produced at both 1:2,500 and 1:1,250 scales.

Map Name(s) and Date(s)



TQ2683NW
1984
1:1,250

Historical Map - Segment A13




Order Details

Order Number:	81144486_1_1
Customer Ref:	16/24927
National Grid Reference:	526250, 184210
Slice:	A
Site Area (Ha):	0.06
Search Buffer (m):	100

Site Details

115-119 Goldhurst Terrace, LONDON, NW6 3HR



Tel: 0844 844 9952
Fax: 0844 844 9951
Web: www.envirocheck.co.uk

A Landmark Information Group Service v47.0 25-Feb-2016 Page 17 of 20

Large-Scale National Grid Data

Published 1991

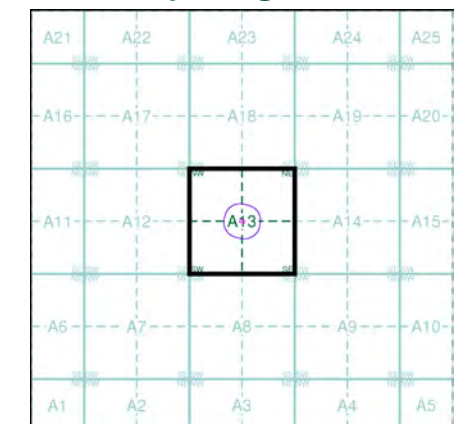
Source map scale - 1:1,250

'Large Scale National Grid Data' superseded SIM cards (Ordnance Survey's 'Survey of Information on Microfilm') in 1992, and continued to be produced until 1999. These maps were the fore-runners of digital mapping and so provide detailed information on houses and roads, but tend to show less topographic features such as vegetation. These maps were produced at both 1:2,500 and 1:1,250 scales.

Map Name(s) and Date(s)

TQ2584NE	TQ2684NW	TQ2684NE
1991	1991	1991
1:1,250	1:1,250	1:1,250
TQ2584SE	TQ2684SW	TQ2684SE
1991	1991	1991
1:1,250	1:1,250	1:1,250
TQ2583NE	TQ2683NW	TQ2683NE
1991	1991	1991
1:1,250	1:1,250	1:1,250

Historical Map - Segment A13

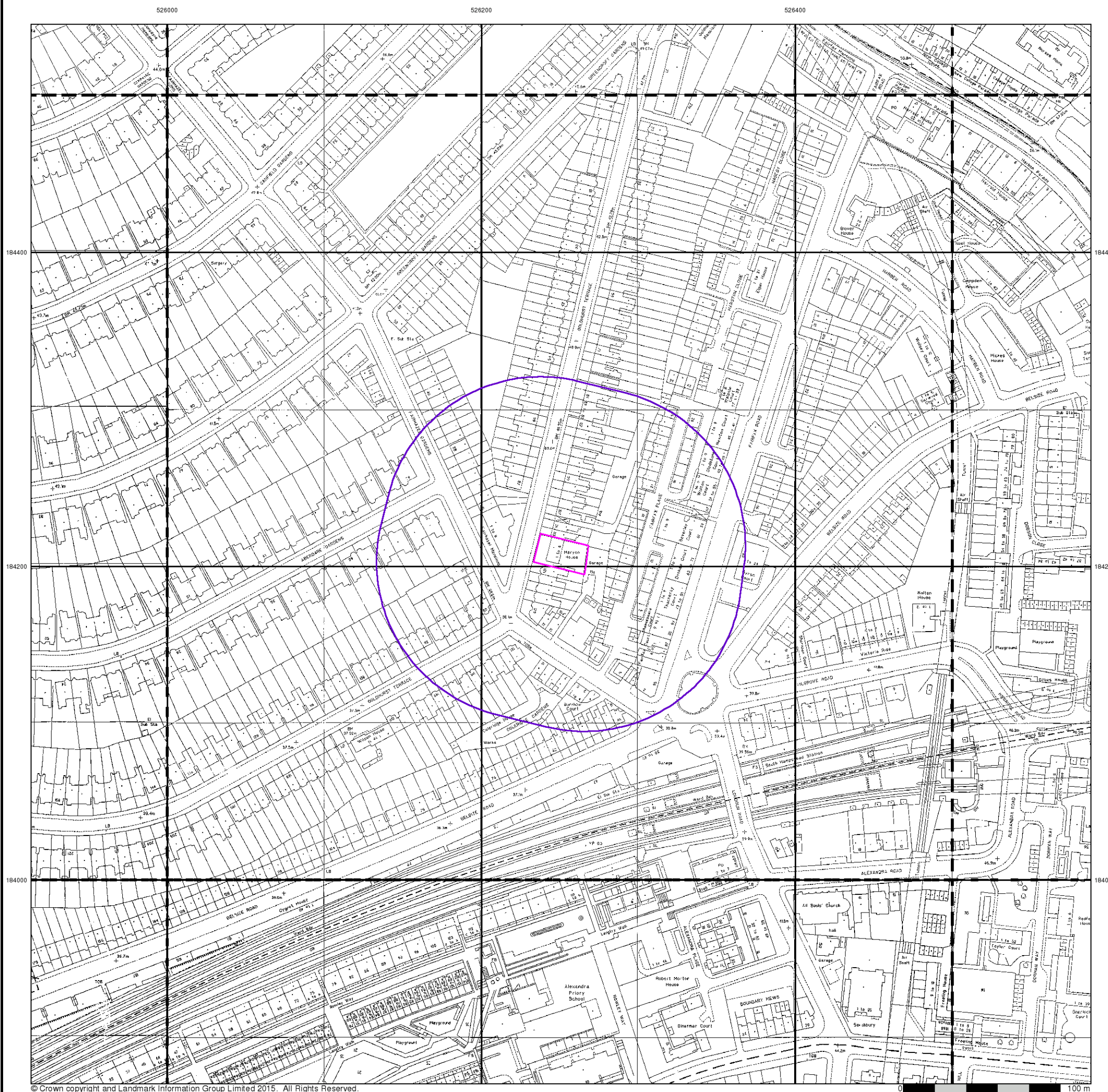


Order Details

Order Number: 81144486_1_1
 Customer Ref: 16/24927
 National Grid Reference: 526250, 184210
 Slice: A
 Site Area (Ha): 0.06
 Search Buffer (m): 100

Site Details

115-119 Goldhurst Terrace, LONDON, NW6 3HR



Large-Scale National Grid Data

Published 1992 - 1995

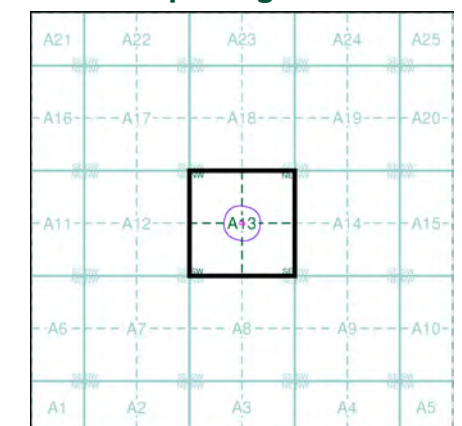
Source map scale - 1:1,250

'Large Scale National Grid Data' superseded SIM cards (Ordnance Survey's 'Survey of Information on Microfilm') in 1992, and continued to be produced until 1999. These maps were the fore-runners of digital mapping and so provide detailed information on houses and roads, but tend to show less topographic features such as vegetation. These maps were produced at both 1:2,500 and 1:1,250 scales.

Map Name(s) and Date(s)

TQ2584NE	TQ2684NW	TQ2684NE
1992	1994	1994
1:1,250	1:1,250	1:1,250
		TQ2684SE
		1995
		1:1,250
		TQ2683NE
		1992
		1:1,250

Historical Map - Segment A13

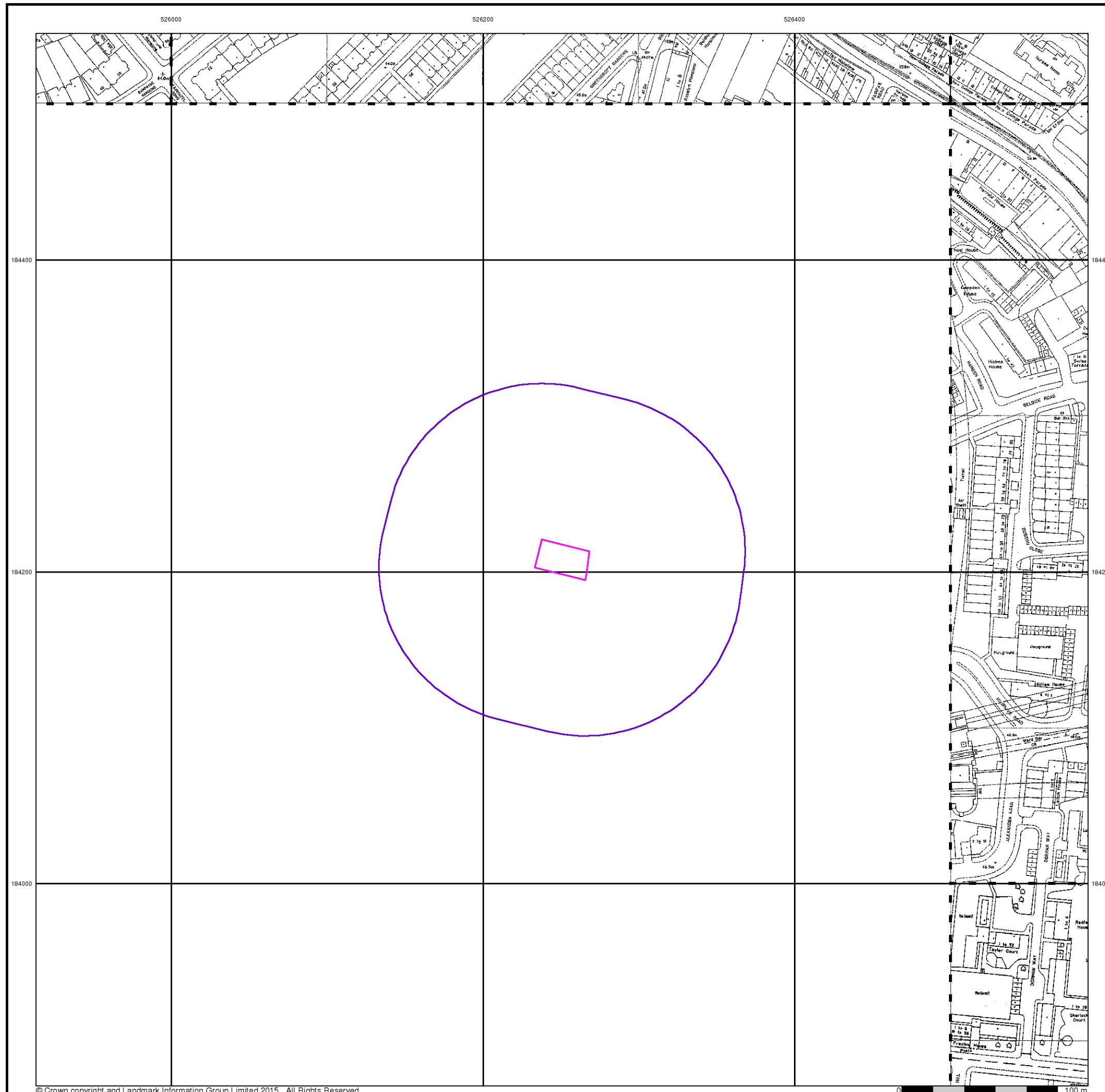


Order Details

Order Number: 81144486_1_1
 Customer Ref: 16/24927
 National Grid Reference: 526250, 184210
 Slice: A
 Site Area (Ha): 0.06
 Search Buffer (m): 100

Site Details

115-119 Goldhurst Terrace, LONDON, NW6 3HR





184400

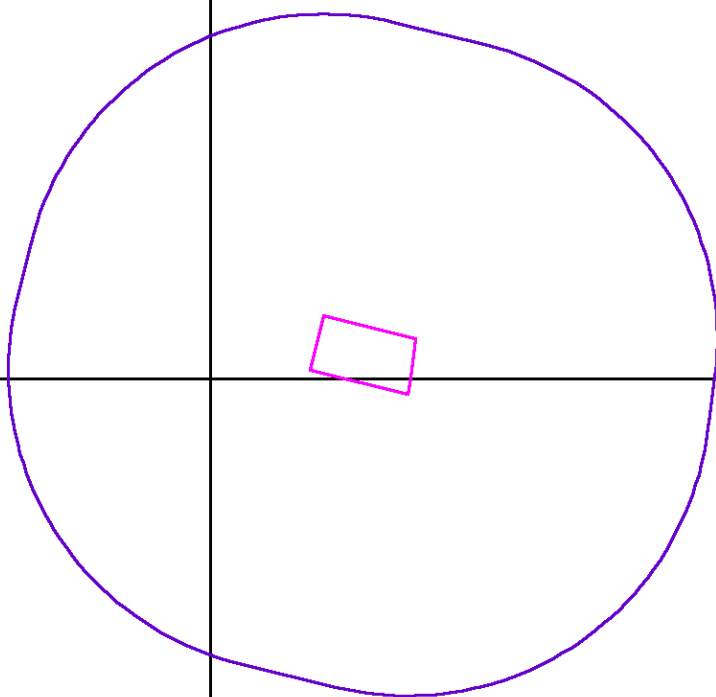
184200

184000

526000

526200

526400



0 100 m



Large-Scale National Grid Data


Published 1994

Source map scale - 1:1,250

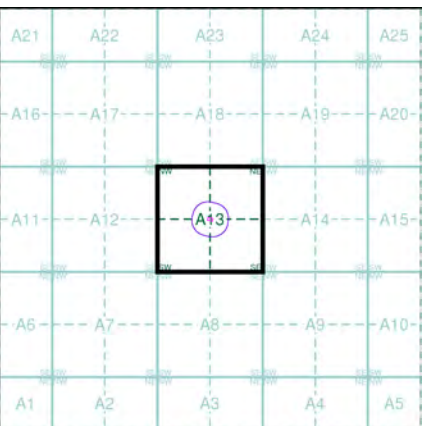
'Large Scale National Grid Data' superseded SIM cards (Ordnance Survey's 'Survey of Information on Microfilm') in 1992, and continued to be produced until 1999. These maps were the fore-runners of digital mapping and so provide detailed information on houses and roads, but tend to show less topographic features such as vegetation. These maps were produced at both 1:2,500 and 1:1,250 scales.

Map Name(s) and Date(s)

TQ2584NE
1994
1:1,250



Historical Map - Segment A13



Order Details

Order Number: 81144486_1_1
Customer Ref: 16/24927
National Grid Reference: 526250, 184210
Slice: A
Site Area (Ha): 0.06
Search Buffer (m): 100

Site Details

115-119 Goldhurst Terrace, LONDON, NW6 3HR



Tel: 0844 844 9952
Fax: 0844 844 9951
Web: www.envirocheck.co.uk