

Ordnance Survey Plan

Published 1967 - 1968

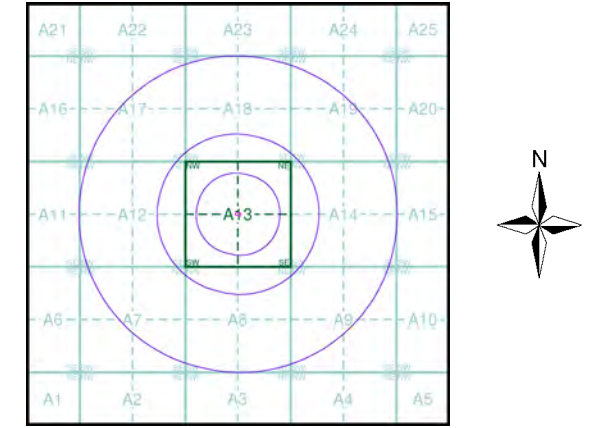
Source map scale - 1:10,000

The historical maps shown were reproduced from maps predominantly held at the scale adopted for England, Wales and Scotland in the 1840's. In 1854 the 1:2,500 scale was adopted for mapping urban areas; these maps were used to update the 1:10,560 maps. The published date given therefore is often some years later than the surveyed date. Before 1938, all OS maps were based on the Cassini Projection, with independent surveys of a single county or group of counties, giving rise to significant inaccuracies in outlying areas. In the late 1940's, a Provisional Edition was produced, which updated the 1:10,560 mapping from a number of sources. The maps appear unfinished - with all military camps and other strategic sites removed. These maps were initially overprinted with the National Grid. In 1970, the first 1:10,000 maps were produced using the Transverse Mercator Projection. The revision process continued until recently, with new editions appearing every 10 years or so for urban areas.

Map Name(s) and Date(s)

TQ28NW	TQ28NE
1968	1968
1:10,560	1:10,560
TQ28SW	TQ28SE
1967	1968
1:10,560	1:10,560

Historical Map - Slice A



Order Details

Order Number: 81144486_1_1
Customer Ref: 16/24927
National Grid Reference: 526250, 184210
Slice: A
Site Area (Ha): 0.06
Search Buffer (m): 1000

Site Details

115-119 Goldhurst Terrace, LONDON, NW6 3HR



Ordnance Survey Plan

Published 1974 - 1978

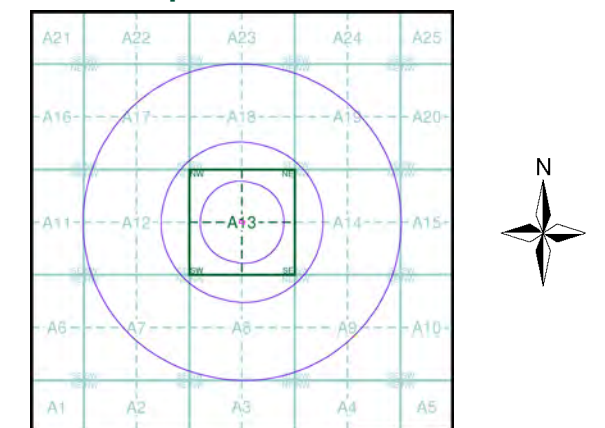
Source map scale - 1:10,000

The historical maps shown were reproduced from maps predominantly held at the scale adopted for England, Wales and Scotland in the 1840's. In 1854 the 1:2,500 scale was adopted for mapping urban areas; these maps were used to update the 1:10,560 maps. The published date given therefore is often some years later than the surveyed date. Before 1938, all OS maps were based on the Cassini Projection, with independent surveys of a single county or group of counties, giving rise to significant inaccuracies in outlying areas. In the late 1940's, a Provisional Edition was produced, which updated the 1:10,560 mapping from a number of sources. The maps appear unfinished - with all military camps and other strategic sites removed. These maps were initially overprinted with the National Grid. In 1970, the first 1:10,000 maps were produced using the Transverse Mercator Projection. The revision process continued until recently, with new editions appearing every 10 years or so for urban areas.

Map Name(s) and Date(s)

TQ28NW	TQ28NE
1978	1976
1:10,000	1:10,000
TQ28SW	TQ28SE
1975	1974
1:10,000	1:10,000

Historical Map - Slice A

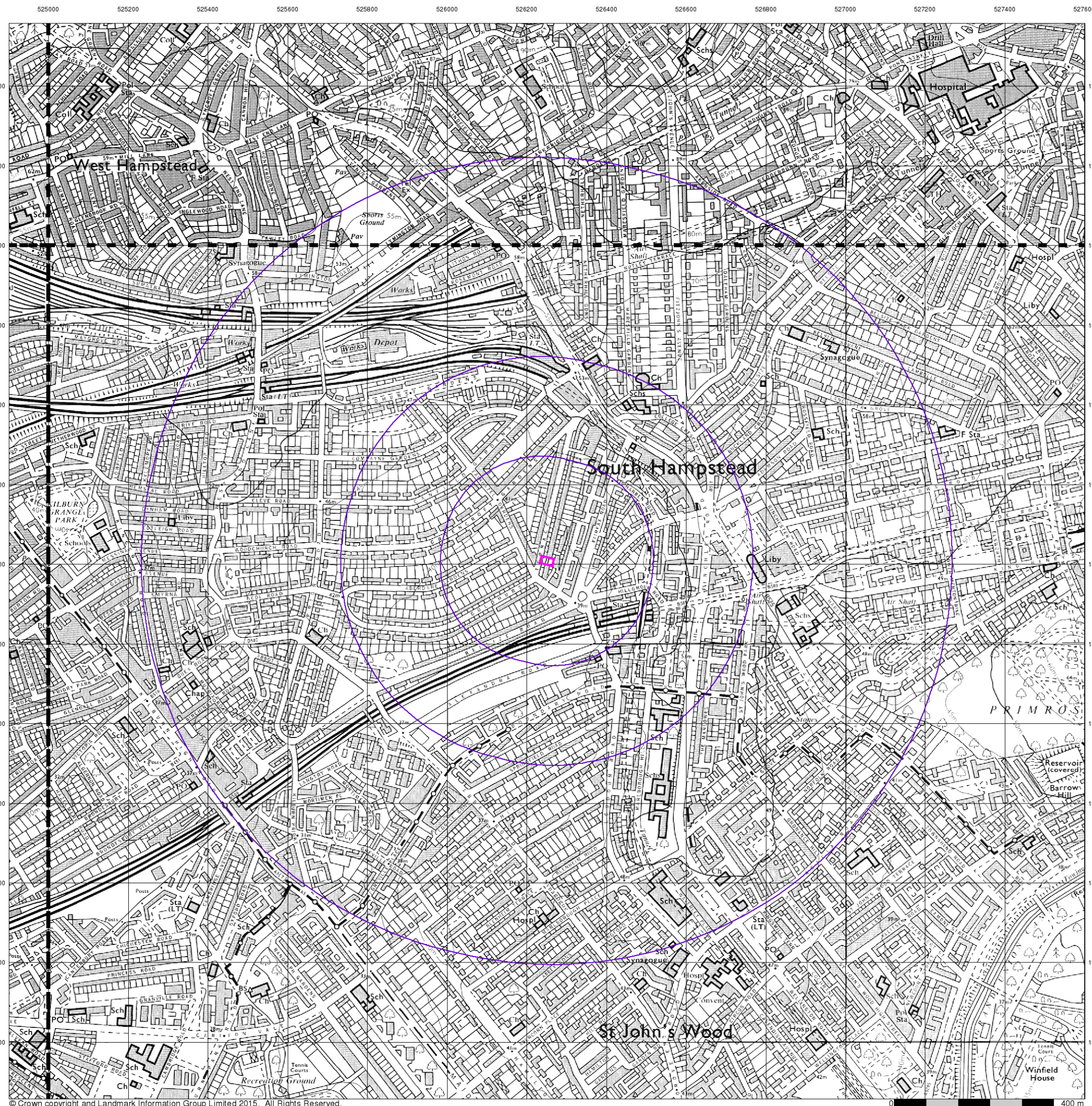


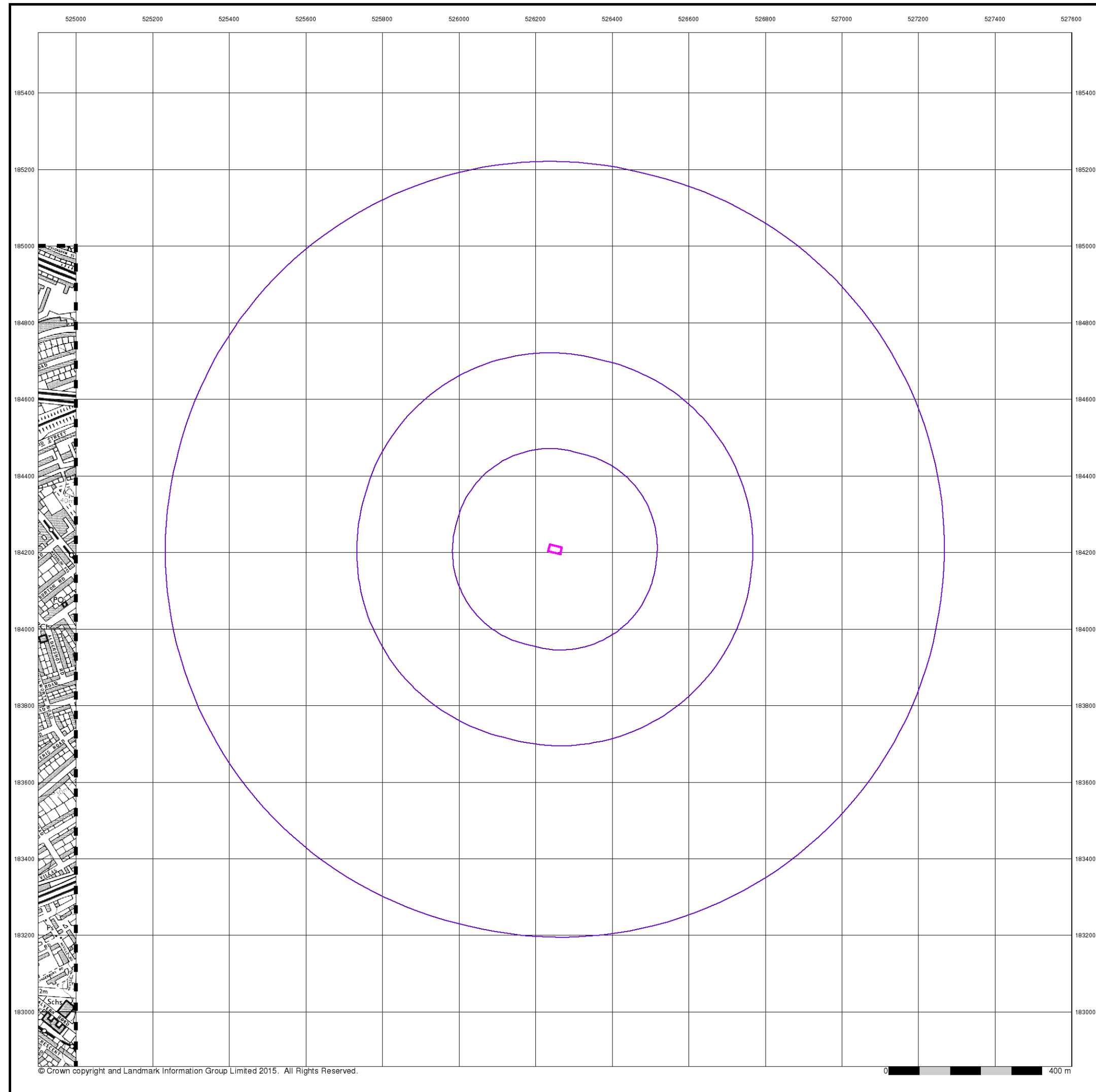
Order Details


Order Number: 81144486_1_1
 Customer Ref: 16/24927
 National Grid Reference: 526250, 184210
 Slice: A
 Site Area (Ha): 0.06
 Search Buffer (m): 1000

Site Details

115-119 Goldhurst Terrace, LONDON, NW6 3HR







Ordnance Survey Plan


Published 1984

Source map scale - 1:10,000

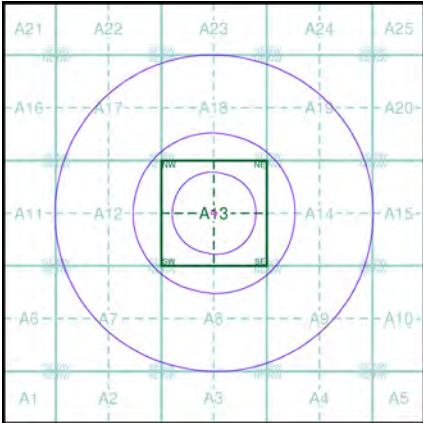
The historical maps shown were reproduced from maps predominantly held at the scale adopted for England, Wales and Scotland in the 1840's. In 1854 the 1:2,500 scale was adopted for mapping urban areas; these maps were used to update the 1:10,560 maps. The published date given therefore is often some years later than the surveyed date. Before 1938, all OS maps were based on the Cassini Projection, with independent surveys of a single county or group of counties, giving rise to significant inaccuracies in outlying areas. In the late 1940's, a Provisional Edition was produced, which updated the 1:10,560 mapping from a number of sources. The maps appear unfinished - with all military camps and other strategic sites removed. These maps were initially overprinted with the National Grid. In 1970, the first 1:10,000 maps were produced using the Transverse Mercator Projection. The revision process continued until recently, with new editions appearing every 10 years or so for urban areas.

Map Name(s) and Date(s)

TQ28SW
1984
1:10,000



Historical Map - Slice A




Order Details

Order Number:	81144486_1_1
Customer Ref:	16/24927
National Grid Reference:	526250, 184210
Slice:	A
Site Area (Ha):	0.06
Search Buffer (m):	1000

Site Details

115-119 Goldhurst Terrace, LONDON, NW6 3HR



Tel: 0844 844 9952
Fax: 0844 844 9951
Web: www.envirocheck.co.uk

A Landmark Information Group Service v47.0 25-Feb-2016 Page 14 of 18