

© Crown Copyright. All Rights Reserved. License Number 100022432.



Groundwater Vulnerability

General

- ✕ Specified Site ○ Specified Buffer(s) ✕ Bearing Reference Point
- Slice 8 Map ID

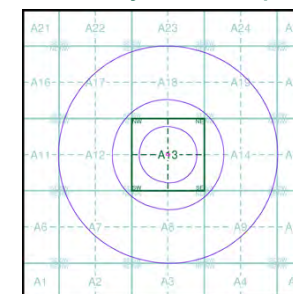
Agency and Hydrological

Geological Classes

- | | |
|---------------------------------------------------------------------------------------------------------------------------------------------------------------------------------------------------------|-------------------------------------------------------------------------------------------------------------------------------------------------------------------------------------------------------------------------------------------------------------------------------------------------------------------------------------------------------------------------------------------------------------------------------------------------------------------------------------------------------------------------------------------------------------------------------------------------------------------------------------------------------------------------------------------------------------------------------------------------------------------------------------------------------------------------------------------------------------------------------------------------------------------------------------------------------------------------------------------------------------------------------------------------------------------------------------------------------------------------------------------------------------------------------------------------------------------------------------------------------------------------------------------------------------------------------------------------------------------------------------------------------|
| <p>Major Aquifer (Highly Permeable)</p> <p>Minor Aquifer (Variably Permeable)</p> <p>Non Aquifer (Negligibly Permeable)</p> <p>Water or Sea</p> <p>Drift Deposit</p> | <p> High (H) 1, 2, 3, U</p> <p> Intermediate (I) 1, 2</p> <p> Low</p> <p> High (H) 1, 2, 3, U</p> <p> Intermediate (I) 1, 2</p> <p> Low</p> <p></p> <p></p> <p></p> |
|---------------------------------------------------------------------------------------------------------------------------------------------------------------------------------------------------------|-------------------------------------------------------------------------------------------------------------------------------------------------------------------------------------------------------------------------------------------------------------------------------------------------------------------------------------------------------------------------------------------------------------------------------------------------------------------------------------------------------------------------------------------------------------------------------------------------------------------------------------------------------------------------------------------------------------------------------------------------------------------------------------------------------------------------------------------------------------------------------------------------------------------------------------------------------------------------------------------------------------------------------------------------------------------------------------------------------------------------------------------------------------------------------------------------------------------------------------------------------------------------------------------------------------------------------------------------------------------------------------------------------|

Soil Classes

Site Sensitivity Context Map - Slice A



Order Details

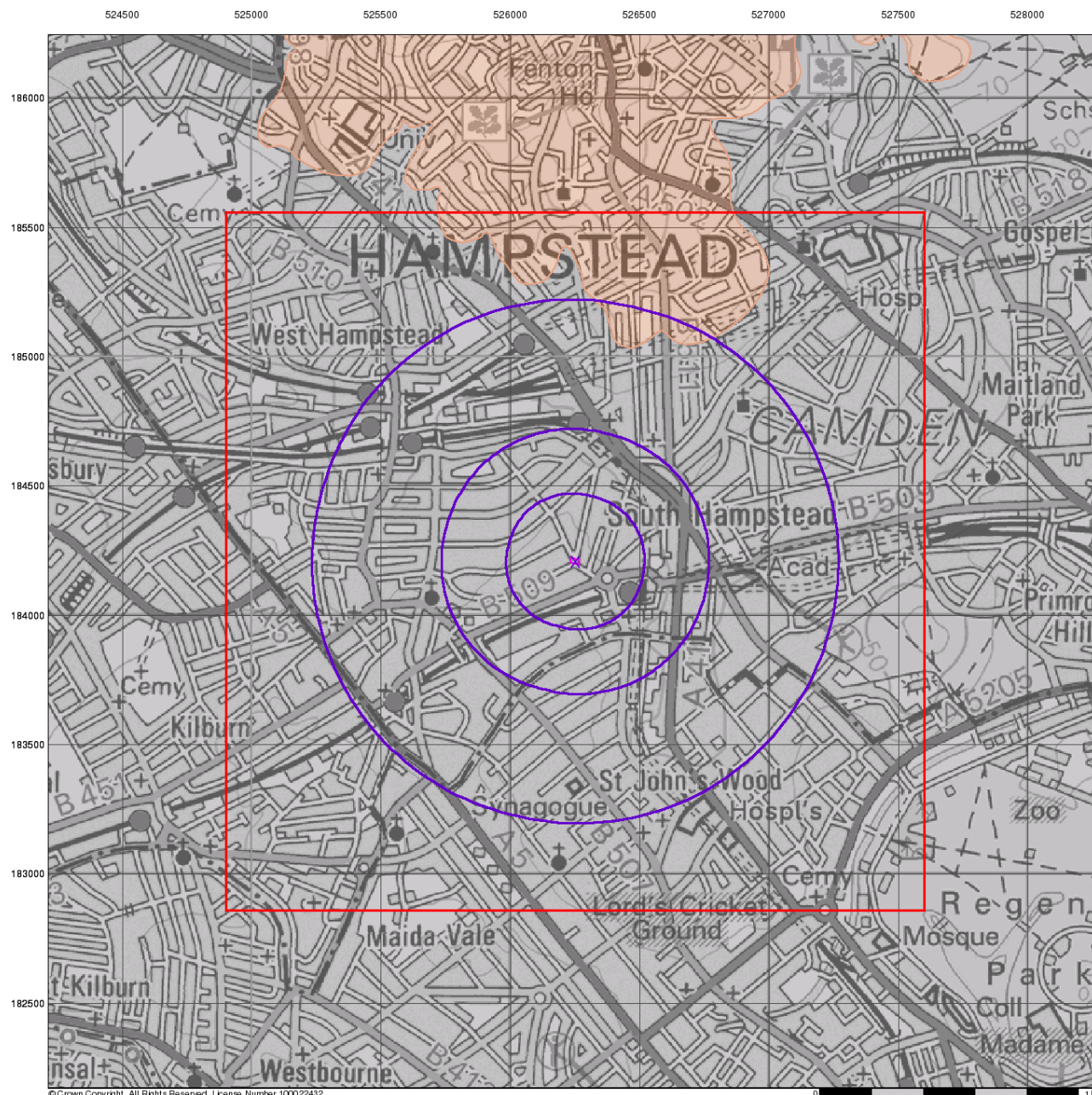
Order Number: 81144486_1_1
 Customer Ref: 16/24927
 National Grid Reference: 526250, 184210
 Slice: A
 Site Area (Ha): 0.06
 Search Buffer (m): 1000

Site Details

115-119 Goldhurst Terrace, LONDON, NW6 3HR



Tel: 0844 844 9952
 Fax: 0844 844 9951
 Web: www.envirocheck.co.uk



© Crown Copyright. All Rights Reserved. License Number 100022432.

0 1 km



Bedrock Aquifer Designation

General

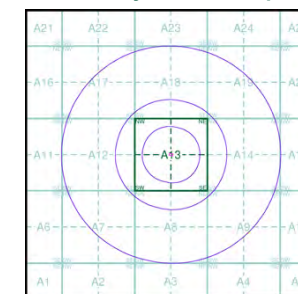
- Specified Site
- Specified Buffer(s)
- Bearing Reference Point
- Slice
- Map ID

Agency and Hydrological

Geological Classes

- Principal Aquifer
- Secondary A Aquifer
- Secondary B Aquifer
- Secondary Undifferentiated
- Unproductive Strata
- Unknown

Site Sensitivity Context Map - Slice A



Order Details

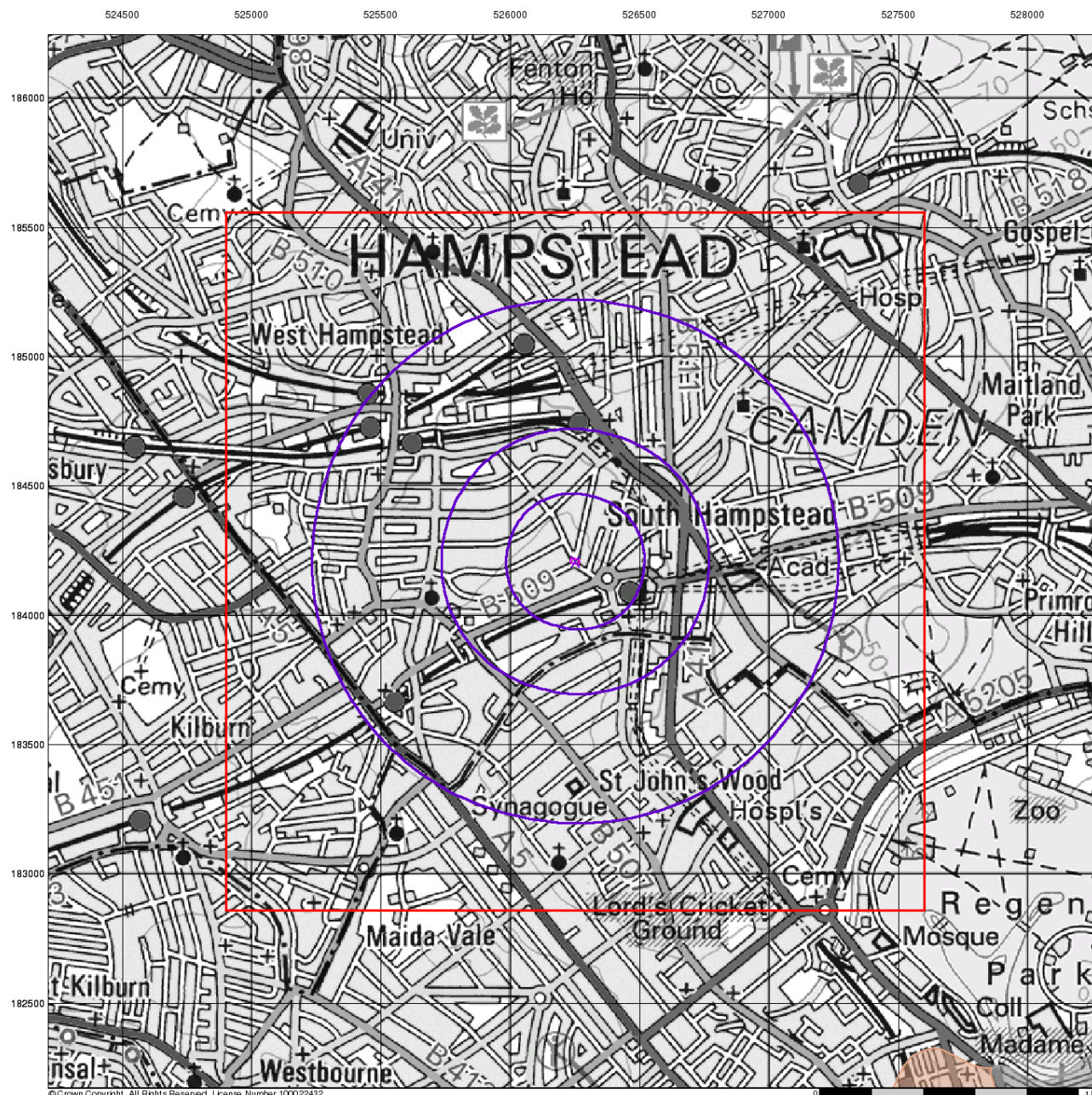
Order Number: 81144486_1_1
 Customer Ref: 16/24927
 National Grid Reference: 526250, 184210
 Slice: A
 Site Area (Ha): 0.06
 Search Buffer (m): 1000

Site Details

115-119 Goldhurst Terrace, LONDON, NW6 3HR



Tel: 0844 844 9952
 Fax: 0844 844 9951
 Web: www.envirocheck.co.uk



© Crown Copyright. All Rights Reserved. License Number 100022432.



Superficial Aquifer Designation

General

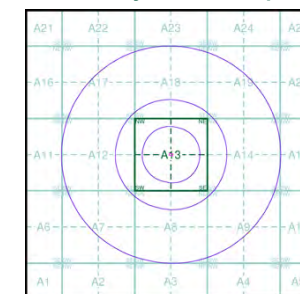
- Specified Site
- Specified Buffer(s)
- Bearing Reference Point
- Slice
- Map ID

Agency and Hydrological

Geological Classes

- Principal Aquifer
- Secondary A Aquifer
- Secondary B Aquifer
- Secondary Undifferentiated
- Unproductive Strata
- Unknown

Site Sensitivity Context Map - Slice A



Order Details

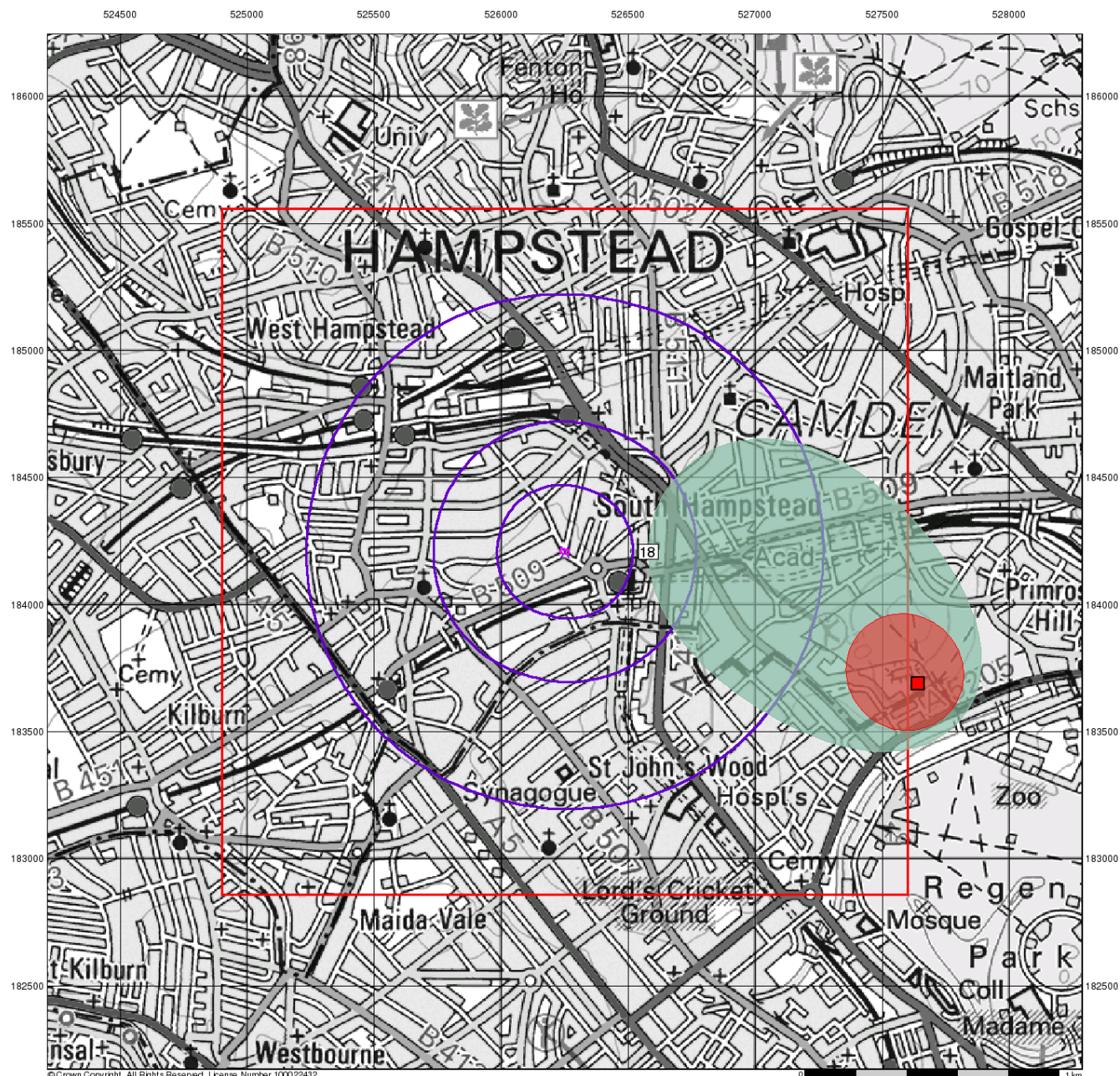
Order Number: 81144486_1_1
 Customer Ref: 16/24927
 National Grid Reference: 526250, 184210
 Slice: A
 Site Area (Ha): 0.06
 Search Buffer (m): 1000

Site Details

115-119 Goldhurst Terrace, LONDON, NW6 3HR



Tel: 0844 844 9952
 Fax: 0844 844 9951
 Web: www.envirocheck.co.uk



© Crown Copyright. All Rights Reserved. License Number 100022432.



Source Protection Zones

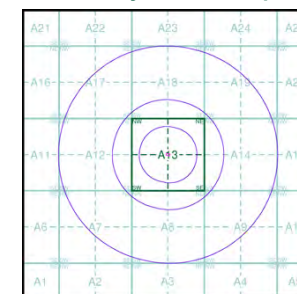
General

- Specified Site
- Specified Buffer(s)
- Bearing Reference Point
- Slice
- Map ID

Agency and Hydrological

- Inner zone (Zone 1)
- Inner zone - subsurface activity only (Zone 1c)
- Outer zone (Zone 2)
- Outer zone - subsurface activity only (Zone 2c)
- Total catchment (Zone 3)
- Total catchment - subsurface activity only (Zone 3c)
- Special interest (Zone 4)
- Source Protection Zone Borehole

Site Sensitivity Context Map - Slice A



Order Details

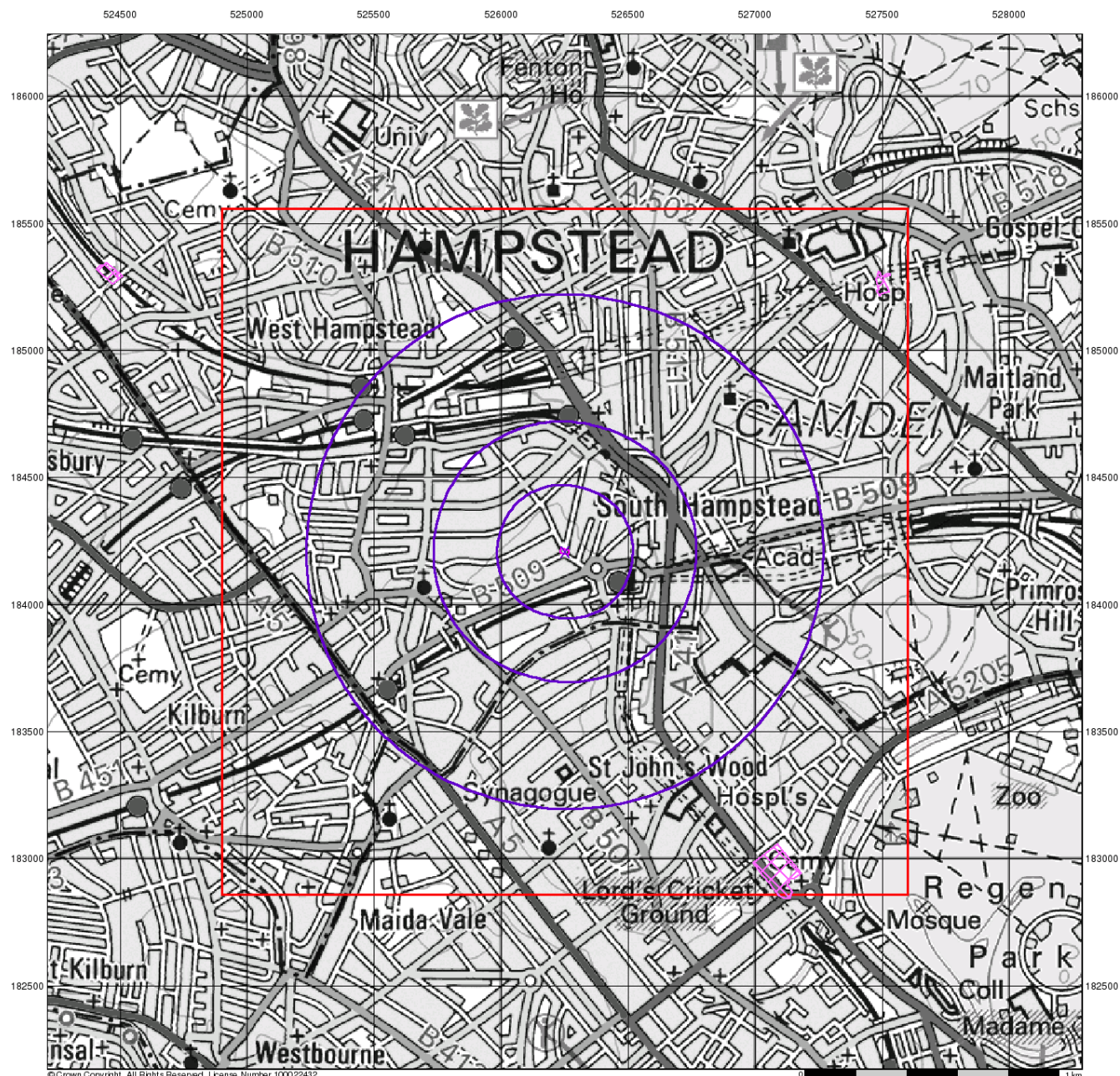
Order Number: 81144486_1_1
 Customer Ref: 16/24927
 National Grid Reference: 526250, 184210
 Slice: A
 Site Area (Ha): 0.06
 Search Buffer (m): 1000

Site Details

115-119 Goldhurst Terrace, LONDON, NW6 3HR



Tel: 0844 844 9952
 Fax: 0844 844 9951
 Web: www.envirocheck.co.uk



© Crown Copyright. All Rights Reserved. License Number 100022432.



Sensitive Land Uses

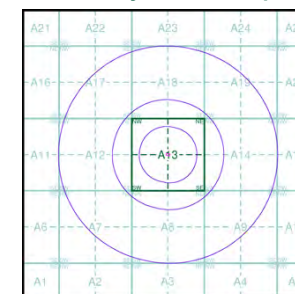
General

- ◇ Specified Site ○ Specified Buffer(s) X Bearing Reference Point
- Slice B Map ID

Sensitive Land Uses

- | | |
|----------------------------------------------------------------------------------------------------------------------------------|--------------------------------------------------------------------------------------------------------|
| A Area of Adopted Green Belt | NP National Park |
| U Area of Unadopted Green Belt | NSA Nitrate Sensitive Area |
| AONB Area of Outstanding Natural Beauty | NVZ Nitrate Vulnerable Zone |
| ESA Environmentally Sensitive Area | RS Ramsar Site |
| FP Forest Park | SSSI Site of Special Scientific Interest |
| LNR Local Nature Reserve | SAC Special Area of Conservation |
| MNR Marine Nature Reserve | SPA Special Protection Area |
| NNR National Nature Reserve | |

Site Sensitivity Context Map - Slice A



Order Details

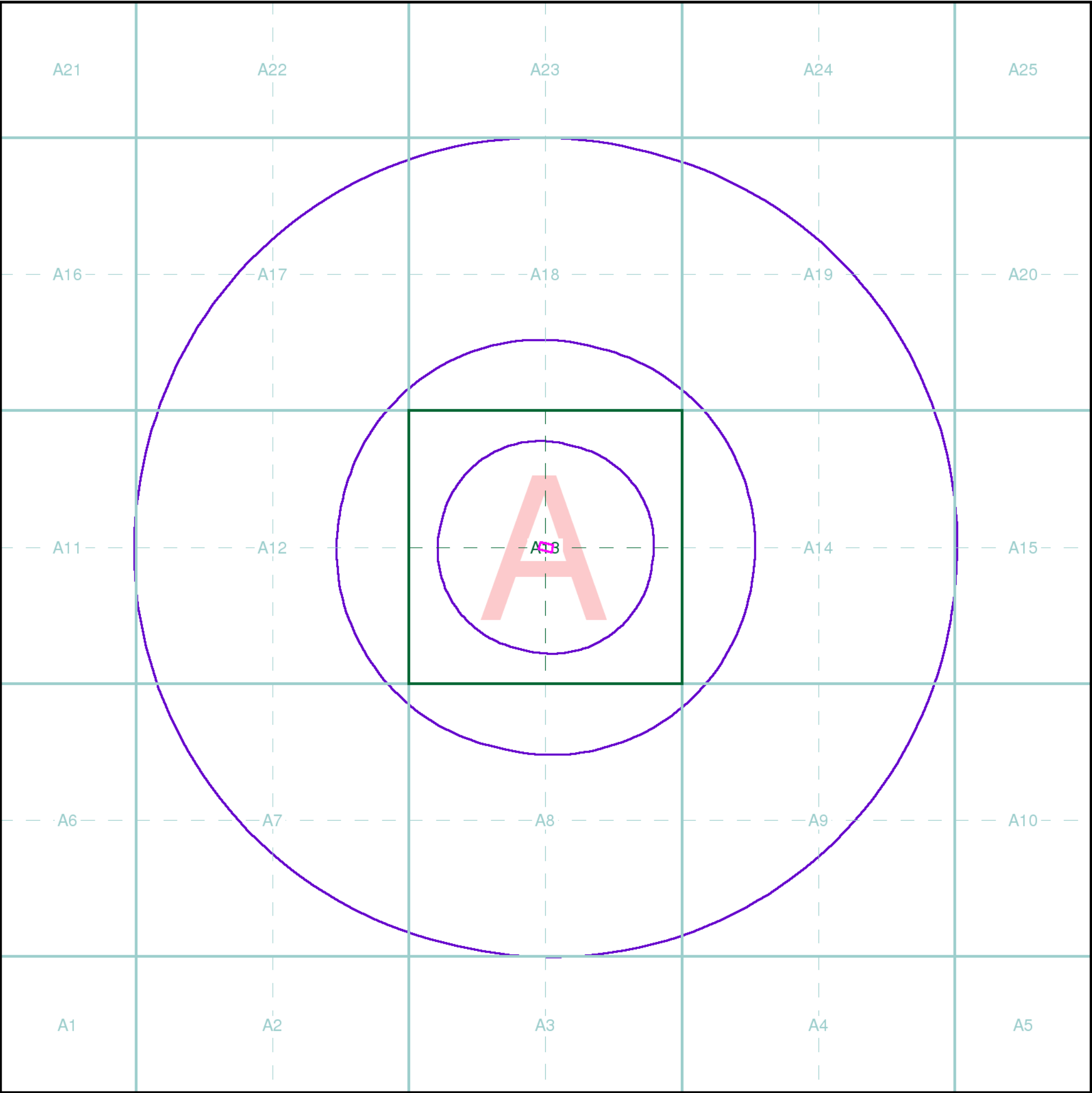
Order Number: 81144486_1_1
 Customer Ref: 16/24927
 National Grid Reference: 526250, 184210
 Slice: A
 Site Area (Ha): 0.06
 Search Buffer (m): 1000

Site Details

115-119 Goldhurst Terrace, LONDON, NW6 3HR



Tel: 0844 844 9952
 Fax: 0844 844 9951
 Web: www.envirocheck.co.uk



Index Map

For ease of identification, your site and buffer have been split into Slices, Segments and Quadrants. These are illustrated on the Index Map opposite and explained further below.

Slice
Each slice represents a 1:10,000 plot area (2.7km x 2.7km) for your site and buffer. A large site and buffer may be made up of several slices (represented by a red outline), that are referenced by letters of the alphabet, starting from the bottom left corner of the slice "grid". This grid does not relate to National Grid lines but is designed to give best fit over the site and buffer.

Segment
A segment represents a 1:2,500 plot area. Segments that have plot files associated with them are shown in dark green, others in light blue. These are numbered from the bottom left hand corner within each slice.

Quadrant
A quadrant is a quarter of a segment. These are labelled as NW, NE, SW, SE and are referenced in the datasheet to allow features to be quickly located on plots. Therefore a feature that has a quadrant reference of A7NW will be in Slice A, Segment 7 and the NW Quadrant.

A selection of organisations who provide data within this report:



Envirocheck reports are compiled from 136 different sources of data.

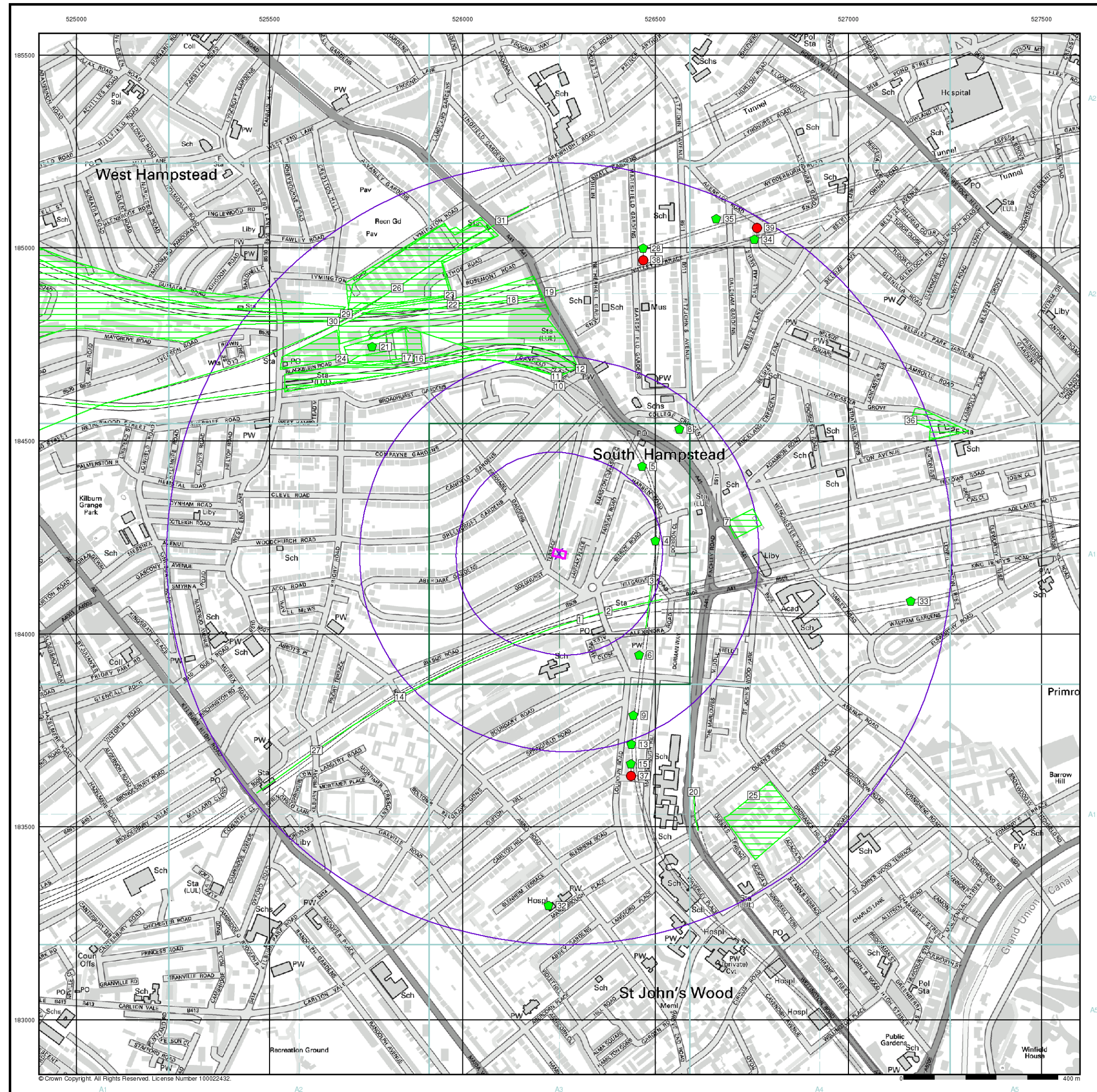
Client Details
Mr A Davidson, Site Analytical Services Ltd, Unit 14 & 15, River Road Business Park, 33 River Road, Barking, IG11 0EA

Order Details
Order Number: 81144486_1_1
Customer Ref: 16/24927
National Grid Reference: 526250, 184210
Site Area (Ha): 0.06
Search Buffer (m): 1000





Site Details
115-119 Goldhurst Terrace, LONDON, NW6 3HR

Full Terms and Conditions can be found on the following link:
<http://www.landmarkinfo.co.uk/Terms/Show/515>





General

-  Specified Site
  Specified Buffer(s)
  Bearing Reference Point
  Map ID
 Several of Type at Location

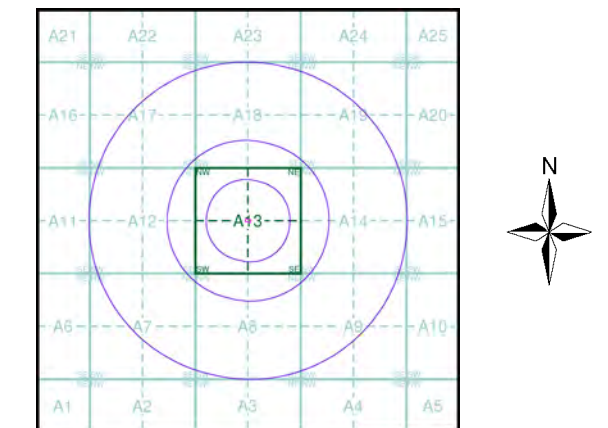
Historical Building Plans

- Area Cleared due to Enemy Action

Historical Land Use

-  Former Marsh
-  Historical Flood Liability
-  Historical Flood Liability (Location)
-  Potentially Contaminative Industrial Use (Past Land Use)
-  Potentially Contaminative Industrial Use (Past Land Use) (Linear)
-  Potentially Contaminative Industrial Use (Past Land Use) (Location)
-  Potentially Infilled Land (Non-Water)
-  Potentially Infilled Land (Non-Water) (Linear)
-  Potentially Infilled Land (Non-Water) (Location)
-  Potentially Infilled Land (Water)
-  Potentially Infilled Land (Water) (Linear)
-  Potentially Infilled Land (Water) (Location)

Historical Data Report - Slice Map A



Order Details

Order Number: 81144486_1_1
Customer Ref: 16/24927
National Grid Reference: 526250, 184210
Slice: A
Site Area (Ha): 0.06
Search Buffer (m): 1000

Site Details

115-119 Goldhurst Terrace, LONDON, NW6 3HR

General

- Specified Site
- Specified Buffer(s)
- Bearing Reference Point
- Map ID
- Several of Type at Location

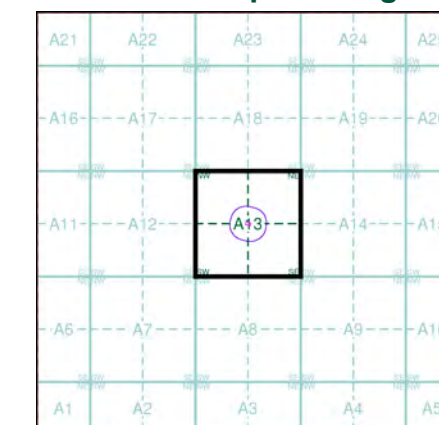
Historical Building Plans

- Area Cleared due to Enemy Action
- Asbestos
- Above Ground Fuel Tanks
- Benzene/Benzole/Naphtha, Naphthalene/Kerosene
- Electricity Generation
- Electricity Sub-Stations
- Gas Industry
- Gas Storage
- Gas Use
- Oil Industry
- Oil Storage
- Oil Use
- Paint based Oils
- Paraffin
- Petrol and Diesel Industry
- Petrol and Diesel Storage
- Petrol and Diesel Use
- Potential Fuel Gas
- Potential Fuel Oil
- Potential Fuel Use
- Potential Petrol and Diesel
- Potential Tanks
- Potentially Fuel-related Tanks
- Underground Fuel Tanks

Historical Tanks and Energy Facilities

- Electrical Sub Station Facility
- Electricity Industry Facility
- Gas Industry Facility
- Gas Monitoring Facility
- Miscellaneous Power Facility
- Oil Industry Facility
- Petroleum Storage Facility
- Potential Tank
- Tank

Historical Data Report - Segment A13

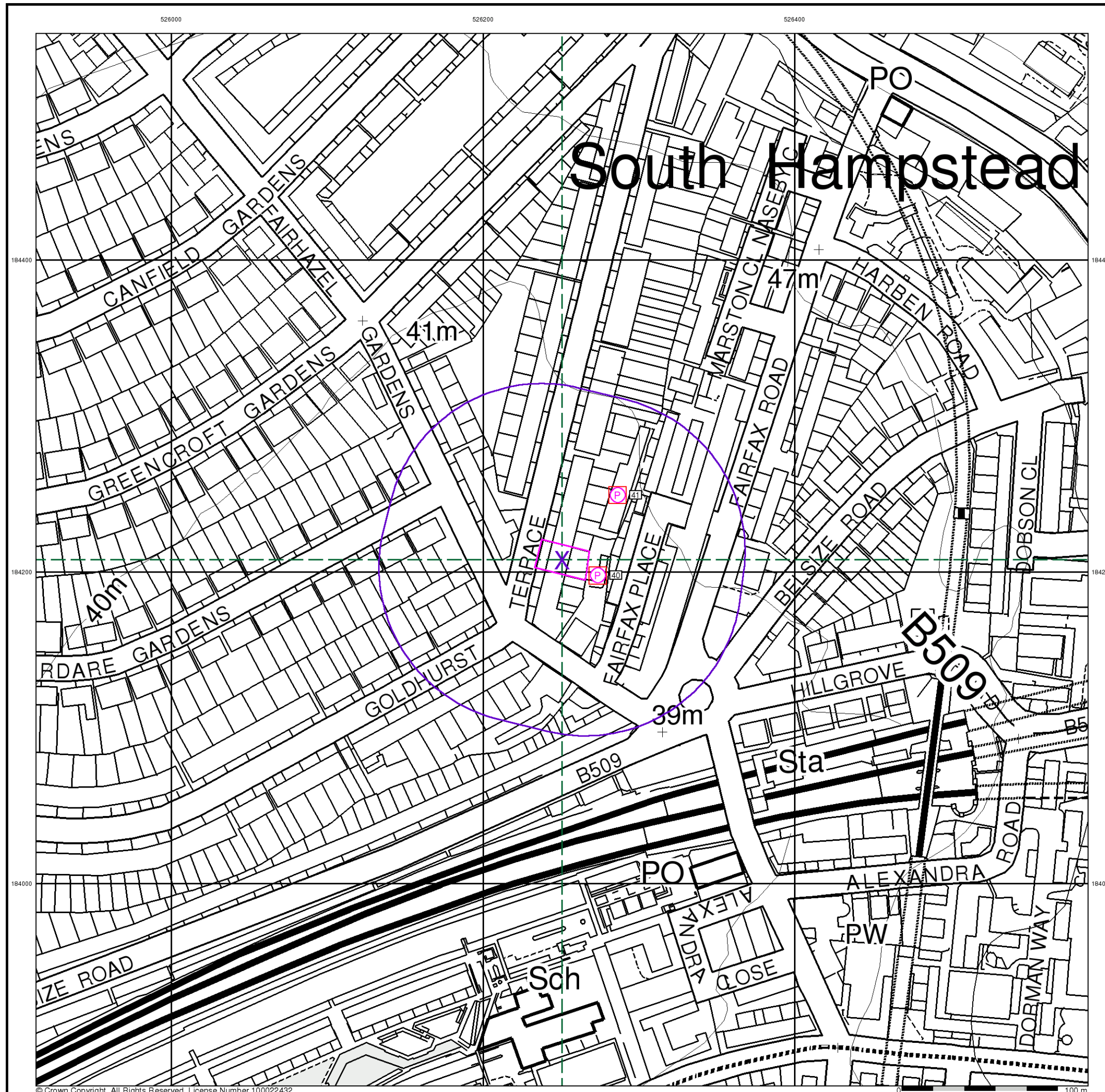


Order Details

Order Number: 81144486_1_1
Customer Ref: 16/24927
National Grid Reference: 526250, 184210
Slice: A
Site Area (Ha): 0.06
Plot Buffer (m): 100

Site Details

115-119 Goldhurst Terrace, LONDON, NW6 3HR



General

- Specified Site
- Specified Buffer(s)
- Bearing Reference Point
- Map ID
- Several of Type at Location

Agency and Hydrological

- Contaminated Land Register Entry or Notice (Location)
- Contaminated Land Register Entry or Notice
- Discharge Consent
- Enforcement or Prohibition Notice
- Integrated Pollution Control
- Integrated Pollution Prevention Control
- Local Authority Integrated Pollution Prevention and Control
- Local Authority Pollution Prevention and Control Enforcement
- Pollution Incident to Controlled Waters
- Prosecution Relating to Authorised Processes
- Prosecution Relating to Controlled Waters
- Registered Radioactive Substance
- River Network or Water Feature
- River Quality Sampling Point
- Substantiated Pollution Incident Register
- Water Abstraction
- Water Industry Act Referral

Waste

- BGS Recorded Landfill Site (Location)
- BGS Recorded Landfill Site
- EA Historic Landfill (Buffered Point)
- EA Historic Landfill (Polygon)
- Integrated Pollution Control Registered Waste Site
- Licensed Waste Management Facility (Landfill Boundary)
- Licensed Waste Management Facility (Location)
- Local Authority Recorded Landfill Site (Location)
- Local Authority Recorded Landfill Site
- Registered Landfill Site
- Registered Landfill Site (Location)
- Registered Landfill Site (Point Buffered to 100m)
- Registered Landfill Site (Point Buffered to 250m)
- Registered Waste Transfer Site (Location)
- Registered Waste Transfer Site
- Registered Waste Treatment or Disposal Site (Location)
- Registered Waste Treatment or Disposal Site

Hazardous Substances

- COMAH Site
- Explosive Site
- NIHHS Site
- Planning Hazardous Substance Consent
- Planning Hazardous Substance Enforcement

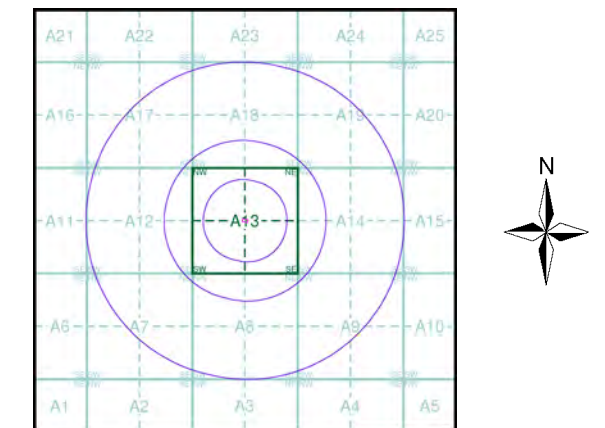
Geological

- BGS Recorded Mineral Site

Industrial Land Use

- Contemporary Trade Directory Entry
- Fuel Station Entry

Site Sensitivity Map - Slice A

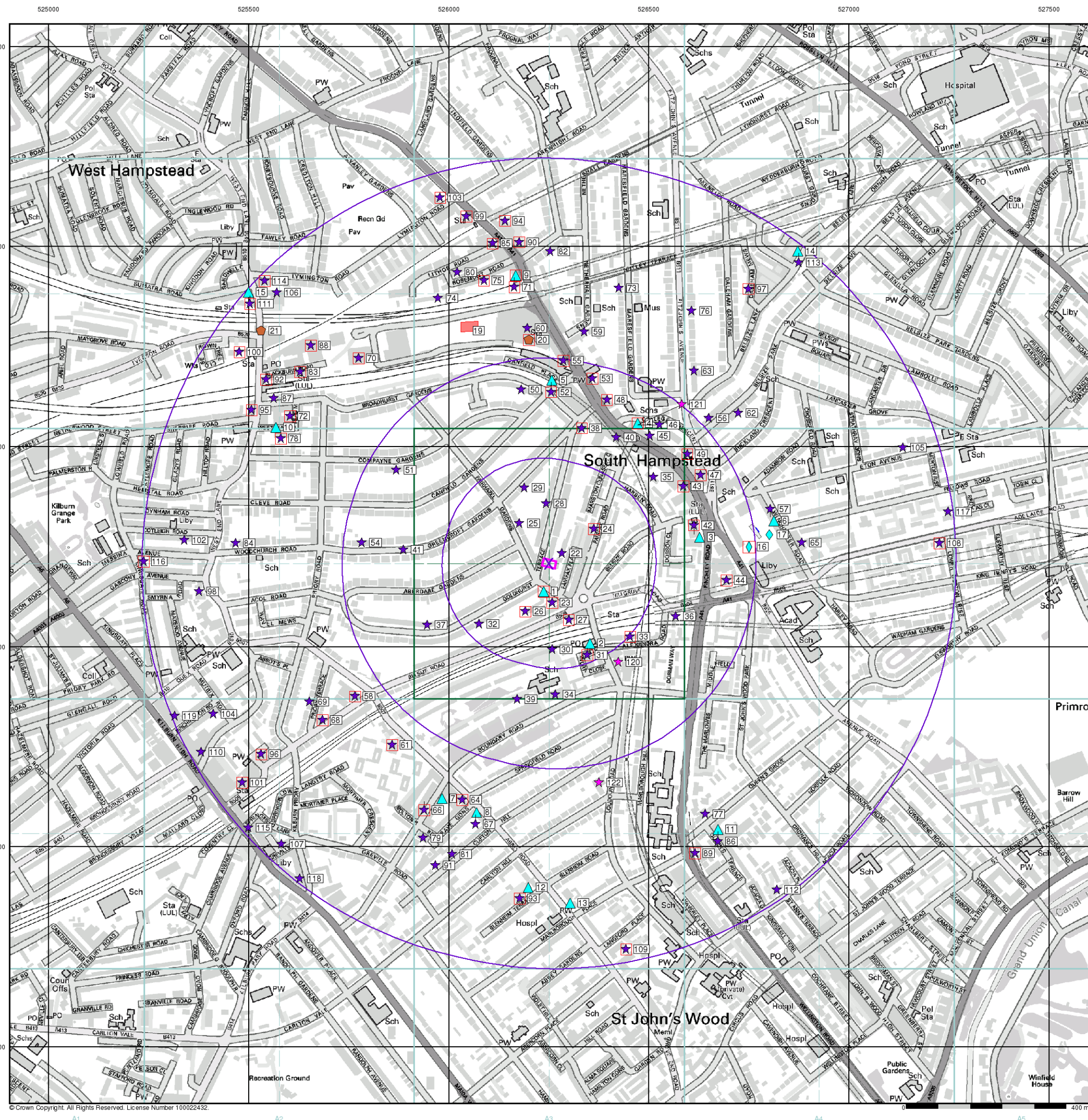


Order Details

Order Number: 81144486_1_1
 Customer Ref: 16/24927
 National Grid Reference: 526250, 184210
 Slice: A
 Site Area (Ha): 0.06
 Search Buffer (m): 1000

Site Details

115-119 Goldhurst Terrace, LONDON, NW6 3HR





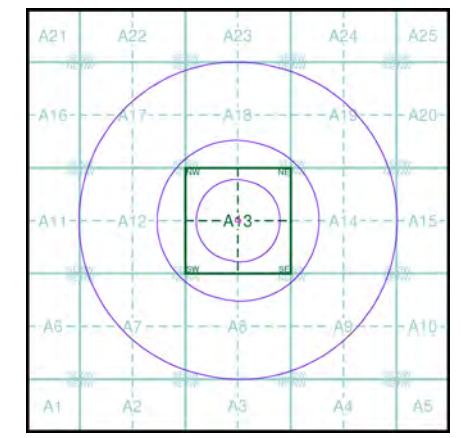
General

- Specified Site
- Specified Buffer(s)
- Bearing Reference Point

Agency and Hydrological (Flood)

- Extreme Flooding from Rivers or Sea without Defences (Zone 2)
- Flooding from Rivers or Sea without Defences (Zone 3)
- Area Benefiting from Flood Defence
- Flood Water Storage Areas
- Flood Defence

Flood Map - Slice A



Order Details

Order Number: 81144486_1_1
Customer Ref: 16/24927
National Grid Reference: 526250, 184210
Slice: A
Site Area (Ha): 0.06
Search Buffer (m): 1000

Site Details

115-119 Goldhurst Terrace, LONDON, NW6 3HR



Tel: 0844 844 9952
Fax: 0844 844 9951
Web: www.envirocheck.co.uk