

2.1.5 Records of List 2 Dangerous Substance Inventory Sites within 500m of the study site:

1

The following List 2 Dangerous Substance Inventory Site records are represented as points on the Environmental Permits, Incidents and Registers Map:

ID	Distance (m)	Direction	NGR	Details
4	326	S	528295 184059	Name: Todd-ao Uk, 13 Hawley Crescent, London Status: Not Active Receiving Water: - Authorised Substances: Silver

2.1.6 Records of Part A(2) and Part B Activities and Enforcements within 500m of the study site:

13

The following Part A(2) and Part B Activities are represented as points on the Environmental Permits, Incidents and Registers Map:

ID	Distance (m)	Direction	NGR	Details
8	51	W	528273 184399	Address: Texaco, 81 - 85 Chalk Farm Road, London, NW1 8AR Process: Petrol Station Status: Historical Permit Permit Type: Part B Enforcement: No Enforcement Notified Date of Enforcement: No Enforcement Notified Comment: No Enforcement Notified
9	185	S	528300 184200	Address: Lex Volvo-regents Pk Bodyshop, Dumpton Place, Gloucester Ave, NW1 8JD Process: Vehicle Re-spray Process Status: Historical Permit Permit Type: Part B Enforcement: No Enforcement Notified Date of Enforcement: No Enforcement Notified Comment: No Enforcement Notified
10	257	E	528568 184291	Address: Esso 29, Chalk Farm Road, London, NW1 8AG Process: Petrol station Status: Historical Permit Permit Type: Part B Enforcement: No Enforcement Notified Date of Enforcement: No Enforcement Notified Comment: No Enforcement Notified
11B	286	S	528421 184113	Address: Wm Morrisons Supermarkets plc, Chalk Farm Road, NW1 8AA Process: Dry Cleaner Status: Current Permit Permit Type: Part B Enforcement: No Enforcement Notified Date of Enforcement: No Enforcement Notified Comment: No Enforcement Notified
12B	286	S	528421 184113	Address: Wm Morrisons Supermarkets Plc, Chalk Farm Road, NW1 8AA Process: Dry Cleaner Status: Historical Permit Permit Type: Part B Enforcement: No Enforcement Notified Date of Enforcement: No Enforcement Notified Comment: No Enforcement Notified
13C	291	SE	528564 184212	Address: Wm Morrisons Esso, 29 Chalk Farm Road, London, NW1 8AG Process: Petrol Station Status: Current Permit Permit Type: Part B Enforcement: No Enforcement Notified Date of Enforcement: No Enforcement Notified Comment: No Enforcement Notified

ID	Distance (m)	Direction	NGR	Details	
14C	291	SE	528564 184212	Address: Esso Chalk Farm Service Station, 29 Chalk Farm Road, London, NW1 8AG Process: Petrol Station Status: Historical Permit Permit Type: Part B	Enforcement: No Enforcement Notified Date of Enforcement: No Enforcement Notified Comment: No Enforcement Notified
15	400	NE	528600 184700	Address: Jt Coachwks, Prince Of Wales Rd, London, NW5 3LR Process: Vehicle Re-spray Process Status: Historical Permit Permit Type: Part B	Enforcement: No Enforcement Notified Date of Enforcement: No Enforcement Notified Comment: No Enforcement Notified
16	430	SE	528683 184141	Address: Safeways, Chalk Farm Road, London, NW1 8AA Process: Petrol Station Status: Historical Permit Permit Type: Part B	Enforcement: No Enforcement Notified Date of Enforcement: No Enforcement Notified Comment: No Enforcement Notified
17	450	N	528435 184840	Address: L G Coachworks, 65 Wilkin Street Mews, Kentish Town, London, NW5 3NN Process: Vehicle Respraying Status: Historical Permit Permit Type: Part B	Enforcement: No Enforcement Notified Date of Enforcement: No Enforcement Notified Comment: No Enforcement Notified
18D	468	SW	527913 184157	Address: Primrose Valet, 91a Regents Park Road, NW1 8UR Process: Dry Cleaner Status: Historical Permit Permit Type: Part B	Enforcement: No Enforcement Notified Date of Enforcement: No Enforcement Notified Comment: No Enforcement Notified
19D	468	SW	527913 184157	Address: Primrose Valet, 91a Regents Park Road, NW1 8UR Process: Dry Cleaner Status: Historical Permit Permit Type: Part B	Enforcement: No Enforcement Notified Date of Enforcement: No Enforcement Notified Comment: No Enforcement Notified
20	472	NE	528610 184784	Address: D P Enamellers, Imperial Works, Perren Street, London NW5 3ED Process: Metal Coating Status: Historical Permit Permit Type: Part B	Enforcement: No Enforcement Notified Date of Enforcement: No Enforcement Notified Comment: No Enforcement Notified

2.1.7 Records of Category 3 or 4 Radioactive Substances Authorisations:

0

Database searched and no data found.

2.1.8 Records of Licensed Discharge Consents within 500m of the study site:

3

The following Licensed Discharge Consents records are represented as points on the Environmental Permits, Incidents and Registers Map:

ID	Distance (m)	Direction	NGR	Details	
5A	430	SE	528600 184050	Address: 30 OVAL ROAD, CAMDEN TOWN, LONDON,, 30 OVAL ROAD, CAMDEN TOWN, LONDO, N, NW1 7DE, -, - Effluent Type: TRADE DISCHARGES - COOLING WATER Permit Number: CNTM.1566 Permit Version: 1	Receiving Water: Status: LAPSED UNDER SCHEDULE 23 ENVIRONMENT ACT 1995 Issue date: 01/09/1994 Effective Date: 01-Sep-1994 Revocation Date: 01/10/1996
6A	430	SE	528600 184050	Address: 30 OVAL ROAD, CAMDEN TOWN, LONDON,, 30 OVAL ROAD, CAMDEN TOWN, LONDO, N, NW1 7DE, -, - Effluent Type: TRADE DISCHARGES - COOLING WATER Permit Number: CATM.2853 Permit Version: 1	Receiving Water: Status: REVOKED (WRA 91, S88 & SCHED 10 AS AMENDED BY ENV ACT 1995) Issue date: 01/04/1997 Effective Date: 01-Apr-1997 Revocation Date: 30/09/2005
7	464	S	528360 183920	Address: FITZROY BRIDGE OUTLET, PRIMROSE HIL, FITZROY BRIDGE OUTLET, PRIMROSE, HILL, CAMDEN, LONDON, -, - Effluent Type: TRADE DISCHARGES - COOLING WATER Permit Number: CTMR.0387 Permit Version: 1	Receiving Water: Status: TRANSFERRED FROM R(PP)A 1951-1961 Issue date: 28/03/1980 Effective Date: 28-Mar-1980 Revocation Date: -

2.1.9 Records of Water Industry Referrals (potentially harmful discharges to the public sewer) within 500m of the study site:

0

Database searched and no data found.

2.1.10 Records of Planning Hazardous Substance Consents and Enforcements within 500m of the study site:

0

Database searched and no data found.

2.2 Dangerous or Hazardous Sites

Records of COMAH & NIHHS sites within 500m of the study site:

0

Database searched and no data found.

2.3 Environment Agency Recorded Pollution Incidents

2.3.1 Records of National Incidents Recording System, List 2 within 500m of the study site:

3

The following NIRS List 2 records are represented as points on the Environmental Permits, Incidents and Registers Map:

ID	Distance (m)	Direction	NGR	Details	
1	227	N	528329 184630	Incident Date: 30-May-2002 Incident Identification: 82130 Pollutant: Organic Chemicals/Products Pollutant Description: Other Organic Chemical or Product	Water Impact: Category 4 (No Impact) Land Impact: Category 4 (No Impact) Air Impact: Category 4 (No Impact)
2	430	NE	528530 184784	Incident Date: 13-Dec-2001 Incident Identification: 48132 Pollutant: Specific Waste Materials Pollutant Description: Household Waste	Water Impact: Category 4 (No Impact) Land Impact: Category 3 (Minor) Air Impact: Category 4 (No Impact)
3	449	SE	528712 184151	Incident Date: 09-Feb-2008 Incident Identification: 562771 Pollutant: Atmospheric Pollutants and Effects Pollutant Description: Smoke	Water Impact: Category 4 (No Impact) Land Impact: Category 4 (No Impact) Air Impact: Category 2 (Significant)

2.3.2 Records of National Incidents Recording System, List 1 within 500m of the study site:

0

Database searched and no data found.

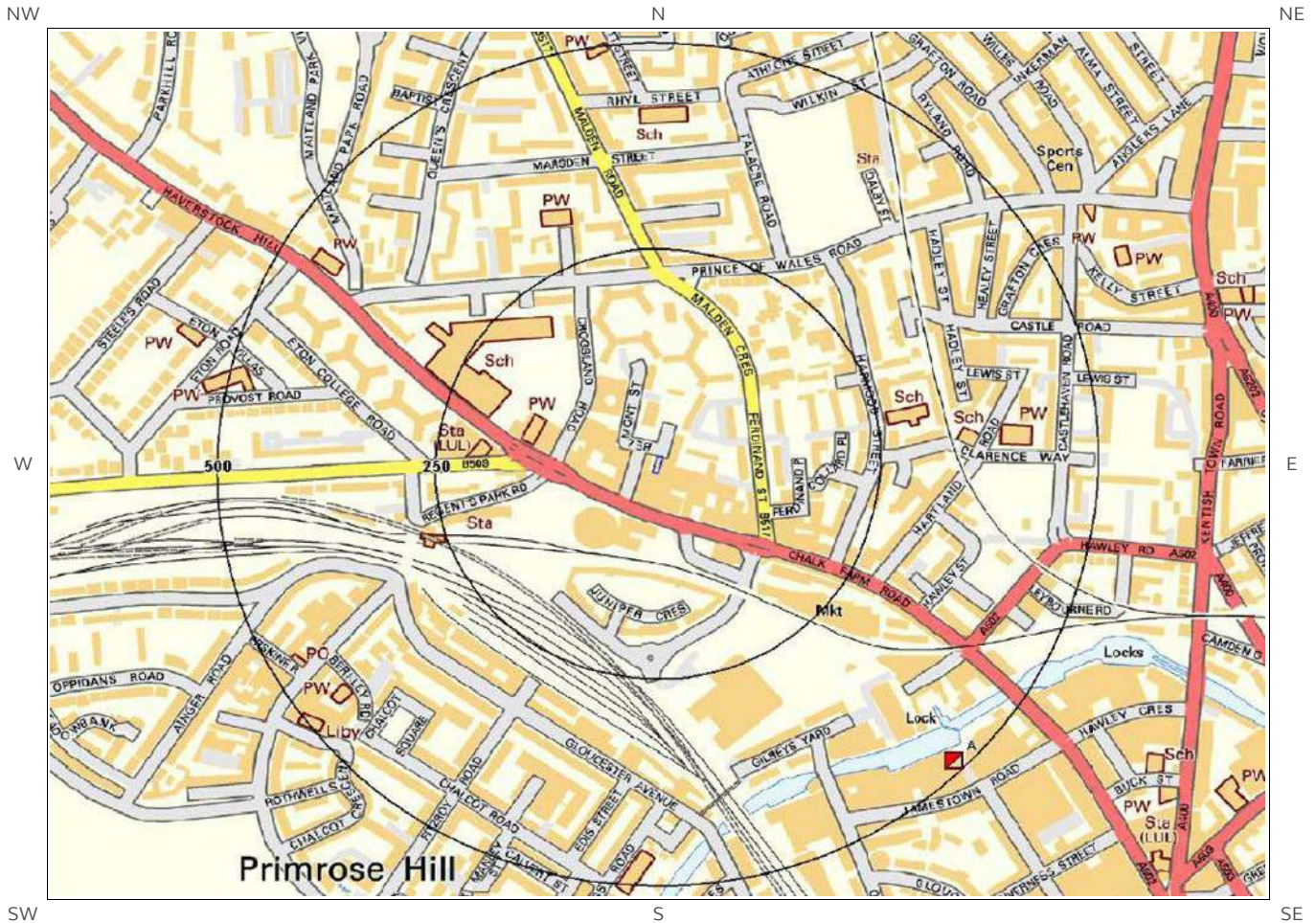
2.4 Sites Determined as Contaminated Land under Part 2A EPA 1990

How many records of sites determined as contaminated land under Section 78R of the Environmental Protection Act 1990 are there within 500m of the study site?

0

Database searched and no data found.

3. Landfill and Other Waste Sites Map



© Crown copyright and database rights 2016.
Ordnance Survey license 100035207.



3. Landfill and Other Waste Sites

3.1 Landfill Sites

3.1.1 Records from Environment Agency landfill data within 1000m of the study site:

0

Database searched and no data found.

3.1.2 Records of Environment Agency historic landfill sites within 1500m of the study site:

0

Database searched and no data found.

3.1.3 Records of BGS/DoE non-operational landfill sites within 1500m of the study site:

0

Database searched and no data found.

3.1.4 Records of Landfills from Local Authority and Historical Mapping Records within 1500m of the study site:

0

Database searched and no data found.

3.2 Other Waste Sites

3.2.1 Records of waste treatment, transfer or disposal sites within 500m of the study site:

0

Database searched and no data found.

3.2.2 Records of Environment Agency licensed waste sites within 1500m of the study site:

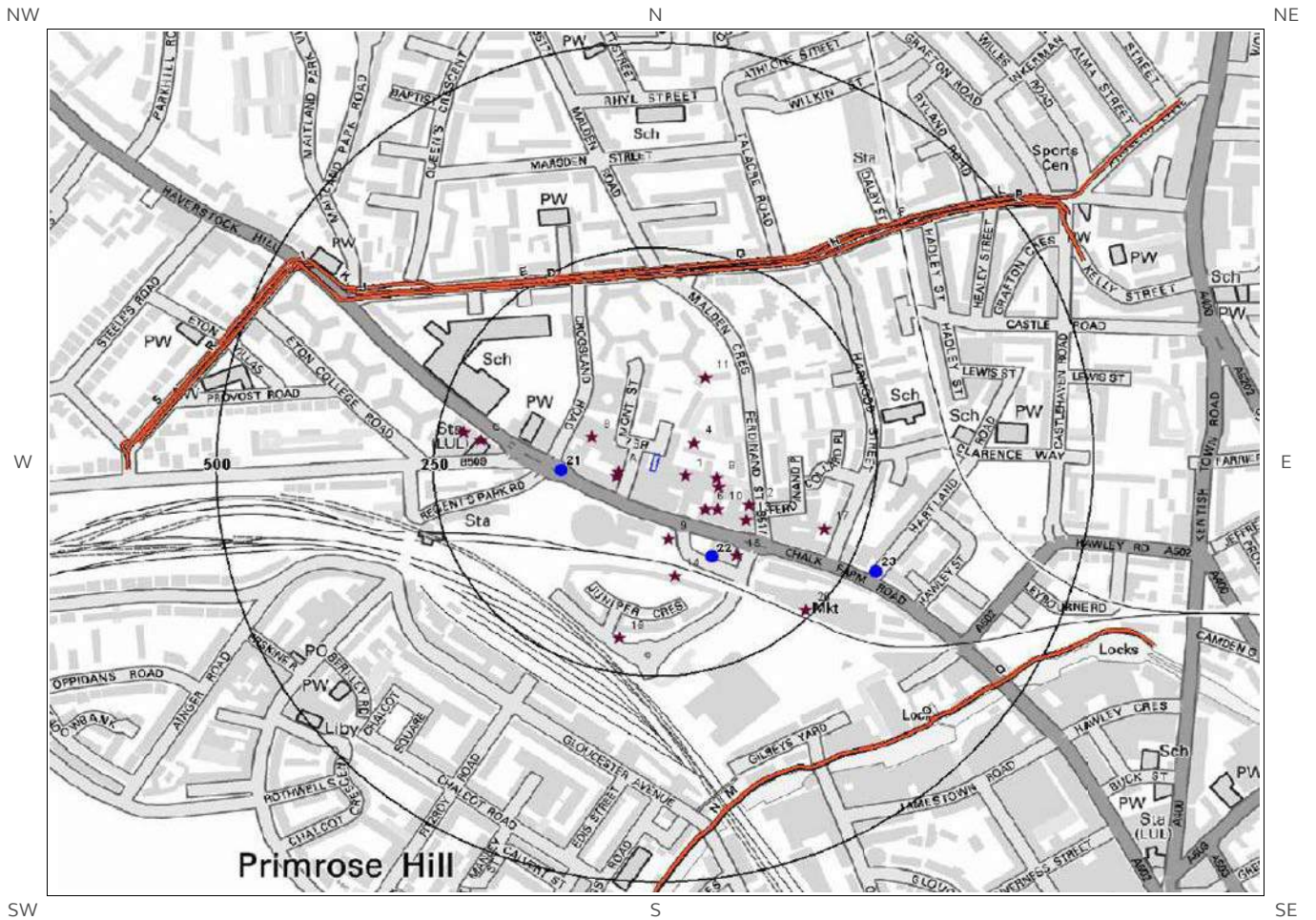
7

The following waste treatment, transfer or disposal sites records are represented as points on the Landfill and Other Waste Sites map:

ID	Distance (m)	Direction	NGR	Details
1A	486	SE	528667 184035	<p>Site Address: - Type: Household Waste Amenity Site Size: Unknown Environmental Permitting Regulations (Waste) Licence Number: CAM003 EPR reference: - Operator: Camden London Borough Council Waste Management licence No: 80482 Annual Tonnage: 0.0</p> <p>Issue Date: 15/10/1994 Effective Date: - Modified: - Surrendered Date: 25/07/1997 Expiry Date: - Cancelled Date: - Status: Surrendered Site Name: Jamestown Road Ca Site Correspondence Address: Camden LB Council, Town Hall Extension, Argyle Street, London, WC1H 8EQ</p>
2A	486	SE	528667 184035	<p>Site Address: - Type: Household Waste Amenity Site Size: < 25000 tonnes Environmental Permitting Regulations (Waste) Licence Number: CAM003 EPR reference: EA/EPR/UP3697NB/S002 Operator: Camden London Borough Council Waste Management licence No: 80482 Annual Tonnage: 20000.0</p> <p>Issue Date: 15/10/1994 Effective Date: - Modified: - Surrendered Date: 25/07/1997 Expiry Date: - Cancelled Date: - Status: Surrendered Site Name: Jamestown Road CA Site Correspondence Address: -, -</p>
Not shown	841	NE	528740 185138	<p>Site Address: Camden London Borough Council, Recycling Centre, Regis Road, Kentish Town, London, NW5 3EP Type: Household Waste Amenity Site Size: < 25000 tonnes Environmental Permitting Regulations (Waste) Licence Number: LWL001 EPR reference: EA/EPR/GB3230DW/T001 Operator: LondonWaste Ltd Waste Management licence No: 80349 Annual Tonnage: 7793.0</p> <p>Issue Date: 10/12/1996 Effective Date: 11/05/2012 Modified: 25/01/2002 Surrendered Date: - Expiry Date: - Cancelled Date: - Status: Transferred Site Name: Regis Road Recycling Centre Correspondence Address: -, -</p>
Not shown	841	NE	528740 185138	<p>Site Address: Camden London Borough Council, Recycling Centre, Regis Road, Kentish Town, London, NW5 3EP Type: Household Waste Amenity Site Size: < 25000 tonnes Environmental Permitting Regulations (Waste) Licence Number: LWL001 EPR reference: EA/EPR/GB3230DW/T001 Operator: Londonwaste Limited Waste Management licence No: 80349 Annual Tonnage: 7793.0</p> <p>Issue Date: 10/12/1996 Effective Date: 11/05/2012 Modified: 25/01/2002 Surrendered Date: - Expiry Date: - Cancelled Date: - Status: Transferred Site Name: Regis Road Recycling Centre Correspondence Address: -, -</p>
Not shown	841	NE	528740 185138	<p>Site Address: Camden London Borough Council, Recycling Centre, Regis Road, Kentish Town, London, NW5 3EP Type: Household Waste Amenity Site Size: < 25000 tonnes Environmental Permitting Regulations (Waste) Licence Number: CAM001 EPR reference: EA/EPR/DP3091NK/V003 Operator: Camden London Borough Council Waste Management licence No: 80349 Annual Tonnage: 7793.0</p> <p>Issue Date: 10/12/1996 Effective Date: - Modified: 25/01/2002 Surrendered Date: - Expiry Date: - Cancelled Date: - Status: Modified Site Name: Regis Road Recycling Centre Correspondence Address: -, -</p>

ID	Distance (m)	Direction	NGR	Details
Not shown	1483	SE	529591 183605	<p>Site Address: - Type: Metal Recycling Site (mixed MRS's) Size: < 25000 tonnes Environmental Permitting Regulations (Waste) Licence Number: ARB001 EPR reference: EA/EPR/EP3491NW/A001 Operator: Arbuckle William David Waste Management licence No: 80302 Annual Tonnage: 1014.0</p> <p>Issue Date: 05/06/1997 Effective Date: - Modified: - Surrendered Date: - Expiry Date: - Cancelled Date: - Status: Issued Site Name: Arbuckle, St Pancras Way Correspondence Address: -, -</p>
Not shown	1488	SW	527519 183131	<p>Site Address: Regents Park Office, The Store Yard, Inner Circle, Regents Park, London, NW1 4NR Type: Composting Facility Size: < 25000 tonnes Environmental Permitting Regulations (Waste) Licence Number: ROY003 EPR reference: EA/EPR/CB3106XV/A001 Operator: The Royal Parks Waste Management licence No: 401853 Annual Tonnage: 575.0</p> <p>Issue Date: 24/02/2015 Effective Date: - Modified: - Surrendered Date: - Expiry Date: - Cancelled Date: - Status: Issued Site Name: Regents Park Leaf Yard Correspondence Address: -, -</p>

4. Current Land Use Map



© Crown copyright and database rights 2016.
Ordnance Survey license 100035207.

- | | | | | | |
|---|--------------------|---|--------------------------|--|---------------------------------|
|  | Site Outline |  | Current Industrial Sites |  | Electricity Transmission Cables |
|  | Search Buffers (m) |  | Petrol & Fuel Sites |  | Gas Transmission Pipelines |

4. Current Land Uses

4.1 Current Industrial Data

Records of potentially contaminative industrial sites within 250m of the study site:

20

The following records are represented as points on the Current Land Uses map.

ID	Distance (m)	Direction	Company	NGR	Address	Activity	Category
1	34	E	Works	528362 184378	NW1	Unspecified Works Or Factories	Industrial Features
2A	37	W	Lazer Motorcycles	528285 184382	1, Belmont Street, London, NW1 8HJ	New Vehicles	Motoring
3A	39	W	Kings Cross Scooters	528283 184377	1a, Belmont Street, London, NW1 8HJ	New Vehicles	Motoring
4	42	E	Electricity Sub Station	528372 184418	NW1	Electrical Features	Infrastructure and Facilities
5B	70	E	Works	528398 184375	NW1	Unspecified Works Or Factories	Industrial Features
6	73	SE	Marine Ices	528385 184337	61, Chalk Farm Road, London, NW1 8AN	Dairy Products	Foodstuffs
7B	75	E	Works	528401 184364	NW1	Unspecified Works Or Factories	Industrial Features
8	76	W	W & F Fish Products Ltd	528254 184424	56-64, Crogsland Road, London, NW1 8AU	Fish, Meat and Poultry Products	Foodstuffs
9	83	S	Electricity Sub Station	528343 184301	NW1	Electrical Features	Infrastructure and Facilities
10	85	SE	Works	528399 184337	NW1	Unspecified Works Or Factories	Industrial Features
11	109	NE	Citystore Self-storage	528385 184497	Malden Crescent, London, NW1 8BS	Container and Storage	Transport, Storage and Delivery
12	115	E	Works	528435 184342	NW1	Unspecified Works Or Factories	Industrial Features
13	120	SE	Camden Computers	528432 184324	50a, Chalk Farm Road, London, NW1 8AN	Electrical Equipment Repair and Servicing	Repair and Servicing
14	129	S	A Aspinall Rubbish Clearance	528349 184255	62, Juniper Crescent, London, NW1 8HQ	Recycling, Reclamation and Disposal	Recycling Services
15	138	SE	W M Morrisons Petrol Station	528420 184280	Chalk Farm Road, London, NW1 8AA	Petrol and Fuel Stations	Road and Rail
16C	199	W	Chalk Farm	528126 184421	Chalk Farm Station, Haverstock Hill, London, NW3 2BP	Underground Network Stations	Public Transport, Stations and Infrastructure
17	206	E	Works	528522 184313	NW1	Unspecified Works Or Factories	Industrial Features
18	207	S	Electricity Sub Station	528285 184180	NW1	Electrical Features	Infrastructure and Facilities

ID	Distance (m)	Direction	Company	NGR	Address	Activity	Category
19C	221	W	Depot	528106 184431	NW3	Container and Storage	Transport, Storage and Delivery
20	241	SE	Cactus London	528500 184214	54 The Stables Market, Chalk Farm Road, London, NW1 8AH	Leather Products	Consumer Products

4.2 Petrol and Fuel Sites

Records of petrol or fuel sites within 500m of the study site:

3

The following petrol or fuel site records provided by Catalist are represented as points on the Current Land Use map:

ID	Distance (m)	Direction	NGR	Company	Address	LPG	Status
21	103	W	528219 184384	Texaco	Star Chalk Farm, 81-85, Chalk Farm Road, Chalk Farm Road, Chalk Farm, London, Greater London, NW1 8AR	Not Applicable	Obsolete
22	123	SE	528392 184278	Morrisons	Morrisons Camden, Chalk Farm Road, Chalk Farm Road, Chalk Farm, London, Greater London, NW1 8AA	No	Open
23	280	SE	528580 184260	Esso	Chalk Farm Service Station, 29-33, Chalk Farm Road, Chalk Farm Road, Chalk Farm, London, Greater London, NW1 8AJ	Not Applicable	Obsolete

4.3 National Grid High Voltage Underground Electricity Transmission Cables

This dataset identifies the high voltage electricity transmission lines running between generating power plants and electricity substations. The dataset does not include the electricity distribution network (smaller, lower voltage cables distributing power from substations to the local user network). This information has been extracted from databases held by National Grid and is provided for information only with no guarantee as to its completeness or accuracy. National Grid do not offer any warranty as to the accuracy of the available data and are excluded from any liability for any such inaccuracies or errors.

Records of National Grid high voltage underground electricity transmission cables within 500m of the study site:

32

The following Underground Electricity Transmission Cable records are represented as linear features on the Current Land Use map:

ID	Distance (m)	Direction	Details
24D	215	N	Cable Set: CABLE SECT 53 Cable Route: ST JOHNS WOOD - TOTTENHAM 2 Cable Make: BICC 275KV OIL FILLED PB SHEATH CABLE Cable Type: A/C Operating Voltage (kV): 275 Year of installation: 1965 Cable in tunnel: -
25D	216	N	Cable Set: - Cable Route: - Cable Make: - Cable Type: PILOT Operating Voltage (kV): - Year of installation: - Cable in tunnel: -
26E	222	N	Cable Set: - Cable Route: - Cable Make: - Cable Type: DECOMMISSIONED Operating Voltage (kV): - Year of installation: - Cable in tunnel: -
27E	223	N	Cable Set: - Cable Route: - Cable Make: - Cable Type: DECOMMISSIONED Operating Voltage (kV): 275 Year of installation: - Cable in tunnel: -
28F	224	N	Cable Set: - Cable Route: - Cable Make: - Cable Type: PILOT Operating Voltage (kV): - Year of installation: - Cable in tunnel: -
29F	225	N	Cable Set: CABLE SECT T2 Cable Route: ST JOHNS WOOD - TOTTENHAM 1 Cable Make: BICC 275KV (OIL) CABLE S/CORE AL SHEATH Cable Type: A/C Operating Voltage (kV): 275 Year of installation: 2001 Cable in tunnel: Y
30G	227	N	Cable Set: - Cable Route: - Cable Make: - Cable Type: DECOMMISSIONED Operating Voltage (kV): - Year of installation: - Cable in tunnel: -
31G	227	N	Cable Set: - Cable Route: - Cable Make: - Cable Type: DECOMMISSIONED Operating Voltage (kV): 275 Year of installation: - Cable in tunnel: -
32H	229	N	Cable Set: CABLE SECT 52 Cable Route: ST JOHNS WOOD - TOTTENHAM 2 Cable Make: BICC 275KV OIL FILLED PB SHEATH CABLE Cable Type: A/C Operating Voltage (kV): 275 Year of installation: 1965 Cable in tunnel: -
33H	229	N	Cable Set: - Cable Route: - Cable Make: - Cable Type: PILOT Operating Voltage (kV): - Year of installation: - Cable in tunnel: -
34I	232	N	Cable Set: - Cable Route: - Cable Make: - Cable Type: PILOT Operating Voltage (kV): - Year of installation: - Cable in tunnel: -

ID	Distance (m)	Direction	Details	
35I	233	N	Cable Set: CABLE SECT T3 Cable Route: ST JOHNS WOOD - TOTTENHAM 1 Cable Make: BICC 275KV (OIL) CABLE S/CORE AL SHEATH	Cable Type: A/C Operating Voltage (kV): 275 Year of installation: 2001 Cable in tunnel: Y
36J	285	NW	Cable Set: CABLE SECT 54 Cable Route: ST JOHNS WOOD - TOTTENHAM 2 Cable Make: BICC 275KV OIL FILLED PB SHEATH CABLE	Cable Type: A/C Operating Voltage (kV): 275 Year of installation: 1965 Cable in tunnel: -
37J	285	NW	Cable Set: - Cable Route: - Cable Make: -	Cable Type: PILOT Operating Voltage (kV): - Year of installation: - Cable in tunnel: -
38K	312	NW	Cable Set: - Cable Route: - Cable Make: -	Cable Type: DECOMMISSIONED Operating Voltage (kV): - Year of installation: - Cable in tunnel: -
39K	313	NW	Cable Set: - Cable Route: - Cable Make: -	Cable Type: DECOMMISSIONED Operating Voltage (kV): 275 Year of installation: - Cable in tunnel: -
40L	370	NE	Cable Set: - Cable Route: - Cable Make: -	Cable Type: DECOMMISSIONED Operating Voltage (kV): - Year of installation: - Cable in tunnel: -
41L	371	NE	Cable Set: - Cable Route: - Cable Make: -	Cable Type: DECOMMISSIONED Operating Voltage (kV): 275 Year of installation: - Cable in tunnel: -
42M	393	S	Cable Set: CITR4 - SJOW4 1 CABLE SECT 06 Cable Route: CITY ROAD - ST JOHNS WOOD 1 Cable Make: BICC OIL FILLED PB SHEATH 400KV CABLE	Cable Type: A/C Operating Voltage (kV): 400 Year of installation: 1982 Cable in tunnel: -
43M	393	S	Cable Set: - Cable Route: - Cable Make: -	Cable Type: PILOT Operating Voltage (kV): - Year of installation: - Cable in tunnel: -
44N	394	S	Cable Set: CITR4 - SJOW4 2 CABLE SECT 06 Cable Route: CITY ROAD - ST JOHNS WOOD 2 Cable Make: BICC OIL FILLED PB SHEATH 400KV CABLE	Cable Type: A/C Operating Voltage (kV): 400 Year of installation: 1982 Cable in tunnel: -
45O	394	SE	Cable Set: CITR4 - SJOW4 2 CABLE SECT 07 Cable Route: CITY ROAD - ST JOHNS WOOD 2 Cable Make: BICC OIL FILLED PB SHEATH 400KV CABLE	Cable Type: A/C Operating Voltage (kV): 400 Year of installation: 1982 Cable in tunnel: -
46N	394	S	Cable Set: - Cable Route: - Cable Make: -	Cable Type: PILOT Operating Voltage (kV): - Year of installation: - Cable in tunnel: -
47O	395	SE	Cable Set: - Cable Route: - Cable Make: -	Cable Type: PILOT Operating Voltage (kV): - Year of installation: - Cable in tunnel: -
48P	408	NE	Cable Set: CABLE SECT 51 Cable Route: ST JOHNS WOOD - TOTTENHAM 2 Cable Make: BICC 275KV OIL FILLED PB SHEATH CABLE	Cable Type: A/C Operating Voltage (kV): 275 Year of installation: 1965 Cable in tunnel: -
49P	408	NE	Cable Set: - Cable Route: - Cable Make: -	Cable Type: PILOT Operating Voltage (kV): - Year of installation: - Cable in tunnel: -

ID	Distance (m)	Direction	Details	
50Q	410	SE	Cable Set: CITR4 - SJOW4 1 CABLE SECT 07 Cable Route: CITY ROAD - ST JOHNS WOOD 1 Cable Make: BICC OIL FILLED PB SHEATH 400KV CABLE	Cable Type: A/C Operating Voltage (kV): 400 Year of installation: 1982 Cable in tunnel: -
51Q	415	SE	Cable Set: - Cable Route: - Cable Make: -	Cable Type: PILOT Operating Voltage (kV): - Year of installation: - Cable in tunnel: -
52R	479	NW	Cable Set: CABLE SECT 55 Cable Route: ST JOHNS WOOD - TOTTENHAM 2 Cable Make: BICC 275KV OIL FILLED PB SHEATH CABLE	Cable Type: A/C Operating Voltage (kV): 275 Year of installation: 1965 Cable in tunnel: -
53R	480	NW	Cable Set: - Cable Route: - Cable Make: -	Cable Type: PILOT Operating Voltage (kV): - Year of installation: - Cable in tunnel: -
54S	495	NW	Cable Set: - Cable Route: - Cable Make: -	Cable Type: DECOMMISSIONED Operating Voltage (kV): - Year of installation: - Cable in tunnel: -
55S	496	NW	Cable Set: - Cable Route: - Cable Make: -	Cable Type: DECOMMISSIONED Operating Voltage (kV): 275 Year of installation: - Cable in tunnel: -

4.4 National Grid High Pressure Gas Transmission Pipelines

This dataset identifies high-pressure, large diameter pipelines which carry gas between gas terminals, power stations, compressors and storage facilities. The dataset does not include the Local Transmission System (LTS) which supplies gas directly into homes and businesses. This information has been extracted from databases held by National Grid and is provided for information only with no guarantee as to its completeness or accuracy. National Grid do not offer any warranty as to the accuracy of the available data and are excluded from any liability for any such inaccuracies or errors.

Records of National Grid high pressure gas transmission pipelines within 500m of the study site: 0

Database searched and no data found.

5. Geology

5.1 Artificial Ground and Made Ground

Database searched and no data found.

The database has been searched on site, including a 50m buffer.

5.2 Superficial Ground and Drift Geology

Database searched and no data found.

The database has been searched on site, including a 50m buffer.

5.3 Bedrock and Solid Geology

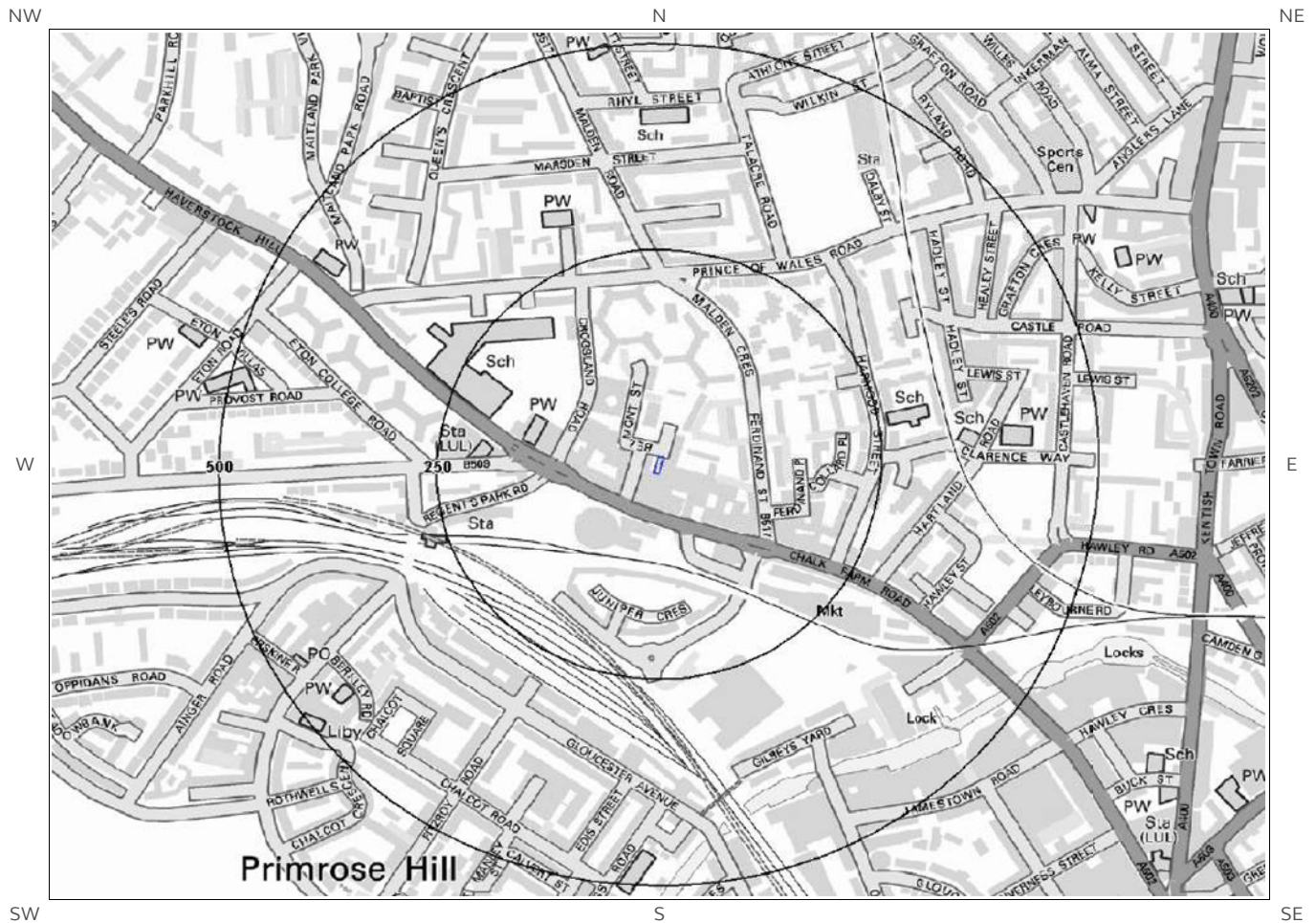
The database has been searched on site, including a 50m buffer.

Lex Code	Description	Rock Type
LC-CLSISA	LONDON CLAY FORMATION	CLAY, SILT AND SAND

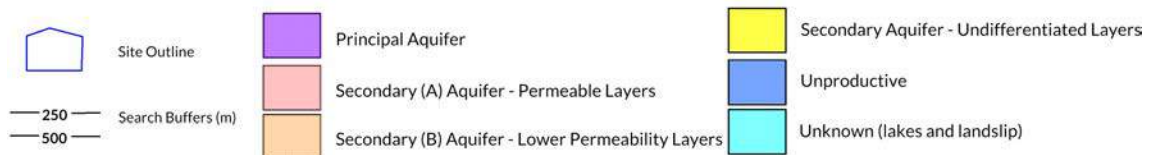
(Derived from the BGS 1:50,000 Digital Geological Map of Great Britain)

6 Hydrogeology and Hydrology

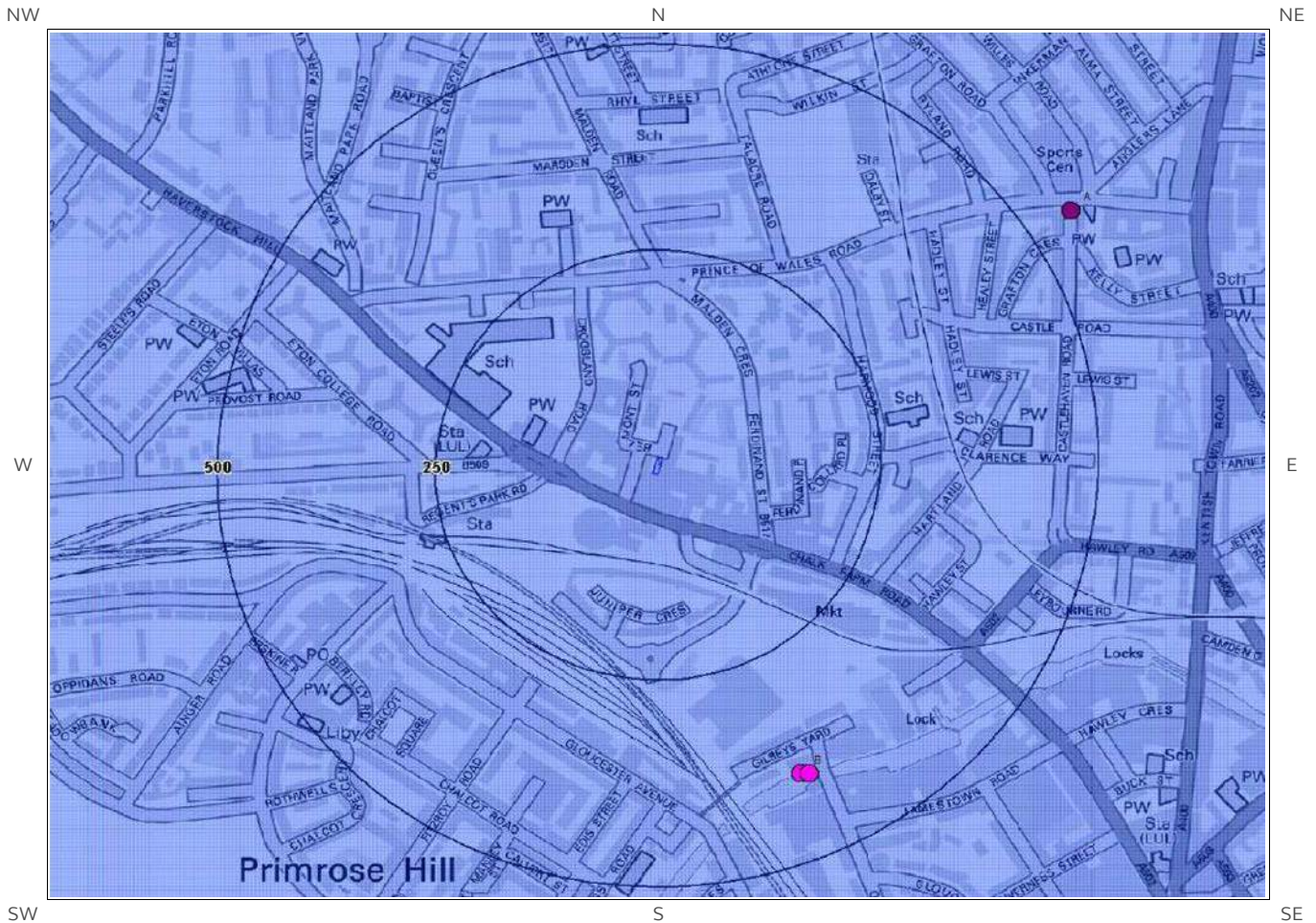
6a. Aquifer Within Superficial Geology



© Crown copyright and database rights 2016
Ordnance Survey license 100035207.



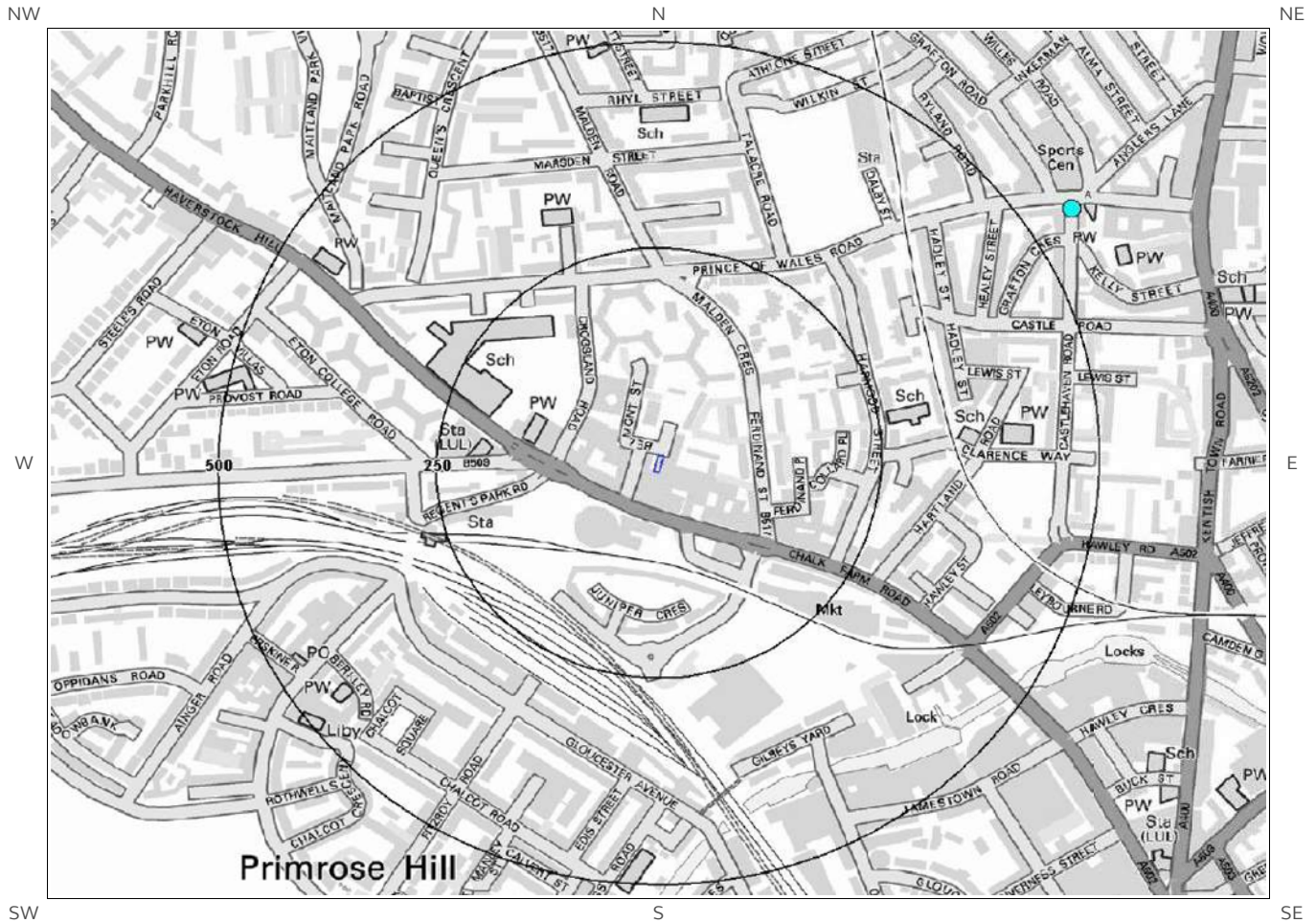
6b. Aquifer Within Bedrock Geology and Abstraction Licenses




© Crown copyright and database rights 2016
Ordnance Survey license 100035207.



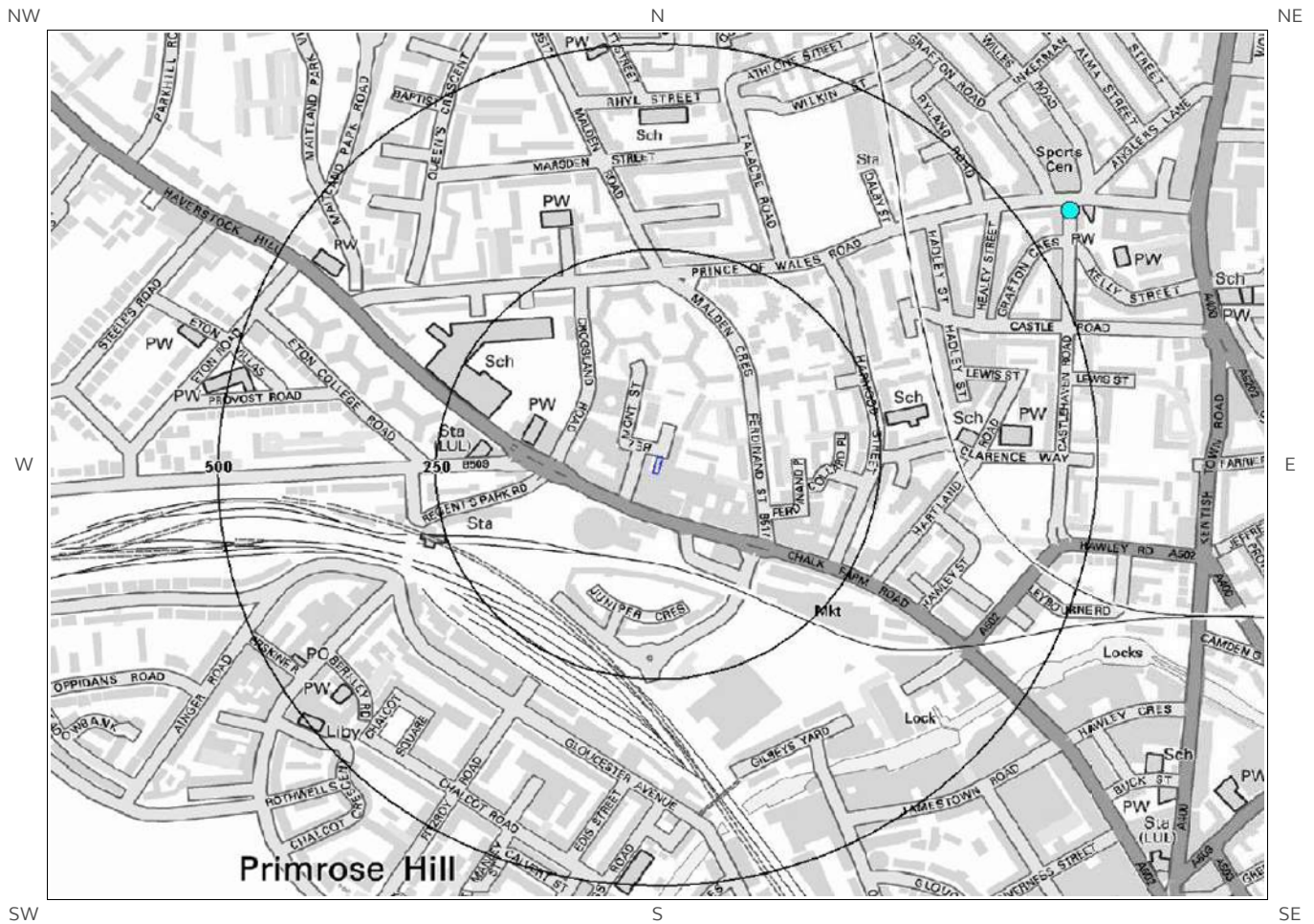
6c. Hydrogeology – Source Protection Zones and Potable Water Abstraction Licenses



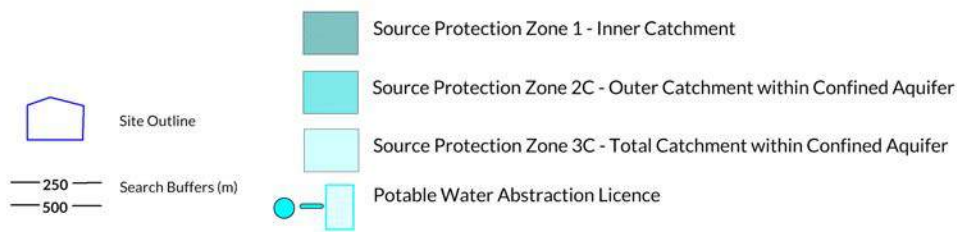
© Crown copyright and database rights 2016
Ordnance Survey license 100035207.



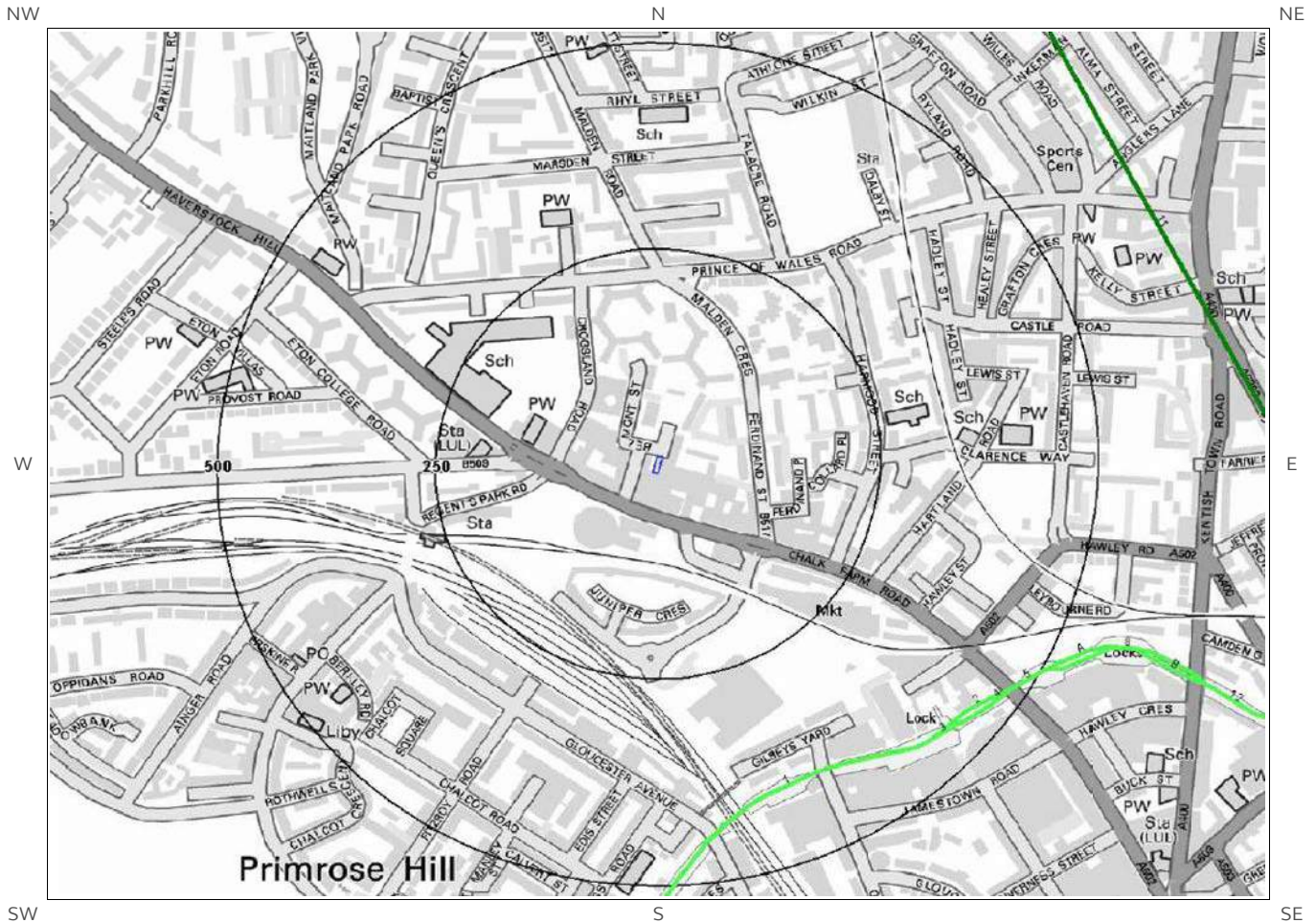
6d. Hydrogeology – Source Protection Zones within confined aquifer



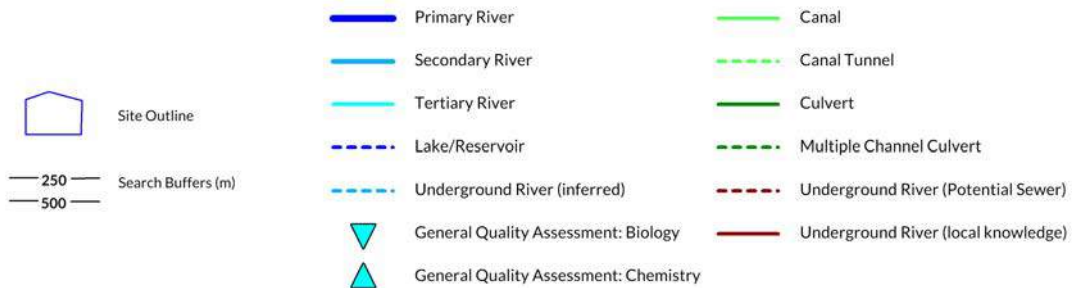
© Crown copyright and database rights 2016
Ordnance Survey license 100035207.



6e. Hydrology – Detailed River Network and River Quality



© Crown copyright and database rights 2016.
Ordnance Survey license 100035207.



6. Hydrogeology and Hydrology

6.1 Aquifer within Superficial Deposits

Are there records of strata classification within the superficial geology at or in proximity to the property? No

Database searched and no data found.

From 1 April 2010, the Environment Agency's Groundwater Protection Policy has been using aquifer designations consistent with the Water Framework Directive. For further details on the designation and interpretation of this information, please refer to the Groundsure Enviroinsight User Guide.

6.2 Aquifer within Bedrock Deposits

Are there records of strata classification within the bedrock geology at or in proximity to the property? Yes

From 1 April 2010, the Environment Agency's Groundwater Protection Policy has been using aquifer designations consistent with the Water Framework Directive. For further details on the designation and interpretation of this information, please refer to the Groundsure Enviroinsight User Guide.

The following aquifer records are shown on the Aquifer within Bedrock Geology Map (6b):

ID	Distance (m)	Direction	Designation	Description
1	0	On Site	Unproductive	These are rock layers or drift deposits with low permeability that have negligible significance for water supply or river base flow

6.3 Groundwater Abstraction Licences

Are there any Groundwater Abstraction Licences within 2000m of the study site? Yes

The following Abstraction Licences records are represented as points, lines and regions on the Aquifer within Bedrock Geology Map (6b):

ID	Distance (m)	Direction	NGR	Details
3A	554	NE	528800 184700	Status: Historical Licence No: 28/39/39/0091 Details: Process Water Direct Source: Thames Groundwater Point: Two Bores At Kentish Town Sports Centre, Prince Of Wales St Data Type: Point Name: GREENWICH LEISURE LTD Annual Volume (m ³): 94506 Max Daily Volume (m ³): 1813.8 Original Application No: NPS/WR/010565 Original Start Date: 13/6/1966 Expiry Date: - Issue No: 101 Version Start Date: 5/4/2012 Version End Date:

ID	Distance (m)	Direction	NGR	Details	
4A	554	NE	528800 184700	Status: Historical Licence No: 28/39/39/0091 Details: Drinking, Cooking, Sanitary, Washing, (Small Garden) - Commercial/Industrial/Public Services Direct Source: Thames Groundwater Point: Two Bores At Kentish Town Sports Centre, Prince Of Wales St Data Type: Point Name: GREENWICH LEISURE LTD	Annual Volume (m ³): 94506 Max Daily Volume (m ³): 1813.8 Original Application No: NPS/WR/010565 Original Start Date: 13/6/1966 Expiry Date: - Issue No: 101 Version Start Date: 5/4/2012 Version End Date:
5A	554	NE	528800 184700	Status: Historical Licence No: 28/39/39/0091 Details: Laundry Use Direct Source: Thames Groundwater Point: Two Bores At Kentish Town Sports Centre, Prince Of Wales St Data Type: Point Name: GREENWICH LEISURE LTD	Annual Volume (m ³): 94506 Max Daily Volume (m ³): 1813.8 Original Application No: NPS/WR/010565 Original Start Date: 13/6/1966 Expiry Date: - Issue No: 101 Version Start Date: 5/4/2012 Version End Date:
6A	554	NE	528800 184700	Status: Active Licence No: 28/39/39/0091 Details: Drinking, Cooking, Sanitary, Washing, (Small Garden) - Commercial/Industrial/Public Services Direct Source: Thames Groundwater Point: Kentish Town Sports Centre, Prince Of Wales St Data Type: Point Name: GREENWICH LEISURE LIMITED	Annual Volume (m ³): 17997 Max Daily Volume (m ³): 604.6 Original Application No: NPS/WR/010565 Original Start Date: 13/6/1966 Expiry Date: - Issue No: 101 Version Start Date: 25/5/2012 Version End Date:
7A	554	NE	528800 184700	Status: Active Licence No: 28/39/39/0091 Details: Process Water Direct Source: Thames Groundwater Point: Kentish Town Sports Centre, Prince Of Wales St Data Type: Point Name: GREENWICH LEISURE LIMITED	Annual Volume (m ³): 17997 Max Daily Volume (m ³): 604.6 Original Application No: NPS/WR/010565 Original Start Date: 13/6/1966 Expiry Date: - Issue No: 101 Version Start Date: 25/5/2012 Version End Date:
Not shown	971	SW	527636 183697	Status: Active Licence No: TH/039/0039/058 Details: Potable Water Supply - Direct Direct Source: Thames Groundwater Point: Borehole At Barrow Hill Data Type: Point Name: THAMES WATER UTILITIES LTD	Annual Volume (m ³): 631000 Max Daily Volume (m ³): 2000 Original Application No: NPS/WR/009229 Original Start Date: 1/4/2013 Expiry Date: 31/3/2025 Issue No: 1 Version Start Date: 1/4/2013 Version End Date:
Not shown	973	SW	527640 183690	Status: Historical Licence No: 28/39/39/0231 Details: Potable Water Supply - Direct Direct Source: Thames Groundwater Point: Barrow Hill Pumping Station - Borehole Data Type: Point Name: THAMES WATER UTILITIES LTD	Annual Volume (m ³): 631000 Max Daily Volume (m ³): 2000 Original Application No: WRA/R/1026 Original Start Date: 1/4/2007 Expiry Date: 31/3/2013 Issue No: 1 Version Start Date: 1/4/2007 Version End Date:
Not shown	973	SW	527640 183690	Status: Historical Licence No: 28/39/39/0202 Details: Potable Water Supply - Direct Direct Source: Thames Groundwater Point: Barrow Hill Pumping Station - Borehole Data Type: Point Name: THAMES WATER UTILITIES LTD	Annual Volume (m ³): 631000 Max Daily Volume (m ³): 2000 Original Application No: WRA/2/2(24) Original Start Date: 26/9/2002 Expiry Date: 31/3/2007 Issue No: 1 Version Start Date: 26/9/2002 Version End Date:

ID	Distance (m)	Direction	NGR	Details
Not shown	1035	S	528000 183400	<p>Status: Historical Licence No: 28/39/39/0035 Details: Animal Watering & General Use in non Farming situations Direct Source: Thames Groundwater Point: Borehole At Regent's Park, London Nw1 Data Type: Point Name: ZOOLOGICAL SOCIETY OF LONDON</p> <p>Annual Volume (m³): 681.9 Max Daily Volume (m³): 59 Original Application No: - Original Start Date: 4/4/1966 Expiry Date: - Issue No: 100 Version Start Date: 4/4/1966 Version End Date:</p>
Not shown	1526	W	526800 184280	<p>Status: Historical Licence No: 28/39/39/0219 Details: Spray Irrigation - Direct Direct Source: Thames Groundwater Point: Swiss Cottage Open Space- Borehole Data Type: Point Name: LONDON BOROUGH OF CAMDEN</p> <p>Annual Volume (m³): 10512 Max Daily Volume (m³): 28.8 Original Application No: WRA/N/1407 Original Start Date: 12/8/2005 Expiry Date: 31/3/2013 Issue No: 1 Version Start Date: 1/4/2008 Version End Date:</p>
Not shown	1577	W	526750 184261	<p>Status: Active Licence No: TH/039/0039/087 Details: General Washing/Process Washing Direct Source: Thames Groundwater Point: Swiss Cottage Open Space- Borehole Data Type: Point Name: LONDON BOROUGH OF CAMDEN</p> <p>Annual Volume (m³): 10512 Max Daily Volume (m³): 28.8 Original Application No: NPS/WR/014567 Original Start Date: 5/12/2013 Expiry Date: 31/3/2025 Issue No: 1 Version Start Date: 5/12/2013 Version End Date:</p>
Not shown	1577	W	526750 184261	<p>Status: Active Licence No: TH/039/0039/087 Details: Lake & Pond Throughflow Direct Source: Thames Groundwater Point: Swiss Cottage Open Space- Borehole Data Type: Point Name: LONDON BOROUGH OF CAMDEN</p> <p>Annual Volume (m³): 10512 Max Daily Volume (m³): 28.8 Original Application No: NPS/WR/014567 Original Start Date: 5/12/2013 Expiry Date: 31/3/2025 Issue No: 1 Version Start Date: 5/12/2013 Version End Date:</p>
Not shown	1577	W	526750 184261	<p>Status: Active Licence No: TH/039/0039/087 Details: Spray Irrigation - Direct Direct Source: Thames Groundwater Point: Swiss Cottage Open Space- Borehole Data Type: Point Name: LONDON BOROUGH OF CAMDEN</p> <p>Annual Volume (m³): 10512 Max Daily Volume (m³): 28.8 Original Application No: NPS/WR/014567 Original Start Date: 5/12/2013 Expiry Date: 31/3/2025 Issue No: 1 Version Start Date: 5/12/2013 Version End Date:</p>
Not shown	1628	E	529920 184040	<p>Status: Historical Licence No: 28/39/39/0222 Details: General Use Relating To Secondary Category (High Loss) Direct Source: Thames Groundwater Point: Kings Cross Concrete Plant-borehole Data Type: Point Name: HANSON QUARRY PRODUCTS EUROPE LTD</p> <p>Annual Volume (m³): 55200 Max Daily Volume (m³): 200 Original Application No: GEN/39/ Original Start Date: 31/8/2006 Expiry Date: 31/3/2010 Issue No: 1 Version Start Date: 31/8/2006 Version End Date:</p>
Not shown	1628	E	529920 184040	<p>Status: Active Licence No: TH/039/0039/027 Details: General Use Relating To Secondary Category (High Loss) Direct Source: Thames Groundwater Point: Kings Cross Concrete Plant-borehole Data Type: Point Name: HANSON QUARRY PRODUCTS EUROPE LTD</p> <p>Annual Volume (m³): 33400 Max Daily Volume (m³): 200 Original Application No: NPS/WR/011609 Original Start Date: 21/4/2010 Expiry Date: 31/3/2019 Issue No: 2 Version Start Date: 13/8/2012 Version End Date:</p>

ID	Distance (m)	Direction	NGR	Details
Not shown	1981	SW	527420 182620	Status: Historical Licence No: 28/39/39/0115 Details: Drinking, Cooking, Sanitary, Washing, (Small Garden) - Household Direct Source: Thames Groundwater Point: Two Boreholes At Abbey Lodge, Park Road, London Nw8 Data Type: Point Name: WOOD MANAGEMENT TRUSTEES LTD Annual Volume (m ³): 28640 Max Daily Volume (m ³): 100 Original Application No: - Original Start Date: 5/9/1966 Expiry Date: - Issue No: 100 Version Start Date: 28/11/1991 Version End Date:
Not shown	1981	SW	527420 182620	Status: Active Licence No: 28/39/39/0115 Details: Drinking, Cooking, Sanitary, Washing, (Small Garden) - Household Direct Source: Thames Groundwater Point: Abbey Lodge, Park Road, London Nw8 - two Boreholes Data Type: Point Name: ABBEY LODGE RTM COMPANY LIMITED Annual Volume (m ³): 28640 Max Daily Volume (m ³): 100 Original Application No: - Original Start Date: 5/9/1966 Expiry Date: - Issue No: 101 Version Start Date: 1/6/2006 Version End Date:

6.4 Surface Water Abstraction Licences

Are there any Surface Water Abstraction Licences within 2000m of the study site? Yes

The following Surface Water Abstraction Licences records are represented as points, lines and regions on the Aquifer within Bedrock Geology Map (6b):

ID	Distance (m)	Direction	NGR	Details
20B	398	SE	528490 184020	Status: Historical Licence No: 28/39/39/0173 Details: Non-Evaporative Cooling Direct Source: Thames Surface Water - Non Tidal Point: Oval Road, Camden - Grand Union Regents Canal Data Type: Point Name: BRITISH WATERWAYS BOARD Annual Volume (m ³): - Max Daily Volume (m ³): - Application No: - Original Start Date: 8/12/1994 Expiry Date: - Issue No: 100 Version Start Date: 8/12/1994 Version End Date:
21B	402	SE	528500 184020	Status: Active Licence No: 28/39/39/0164 Details: Non-Evaporative Cooling Direct Source: Thames Surface Water - Non Tidal Point: Southampton Bridge, London, Nw8 - Regents Canal Data Type: Point Name: Canal and River Trust Annual Volume (m ³): 7010000 Max Daily Volume (m ³): 19520 Application No: - Original Start Date: 18/7/1980 Expiry Date: - Issue No: 101 Version Start Date: 17/12/2007 Version End Date:
Not shown	1623	SE	529750 183600	Status: Historical Licence No: 28/39/39/0172 Details: Make-Up or Top Up Water Direct Source: Thames Surface Water - Non Tidal Point: Grand Union Canal At Camley Street Nature Park, London Data Type: Point Name: BRITISH WATERWAYS BOARD Annual Volume (m ³): - Max Daily Volume (m ³): - Application No: - Original Start Date: 18/9/1991 Expiry Date: - Issue No: 100 Version Start Date: 18/9/1991 Version End Date:
Not shown	1623	SE	529750 183600	Status: Historical Licence No: 28/39/39/0172 Details: Make-Up or Top Up Water Direct Source: Thames Surface Water - Non Tidal Point: Camley Street Nature Park, London Data Type: Point Name: BRITISH WATERWAYS BOARD Annual Volume (m ³): - Max Daily Volume (m ³): - Application No: - Original Start Date: - Expiry Date: - Issue No: 100 Version Start Date: 18/9/1991 Version End Date:

6.5 Potable Water Abstraction Licences

Are there any Potable Water Abstraction Licences within 2000m of the study site?

Yes

The following Potable Water Abstraction Licences records are represented as points, lines and regions on the SPZ and Potable Water Abstraction Licences Map (6c):

ID	Distance (m)	Direction	NGR	Details
1A	554	NE	528800 184700	<p>Status: Active Licence No: 28/39/39/0091 Details: Drinking, Cooking, Sanitary, Washing, (Small Garden) - Commercial/Industrial/Public Services Direct Source: Thames Groundwater Point: Kentish Town Sports Centre, Prince Of Wales St Data Type: Point Name: GREENWICH LEISURE LIMITED</p> <p>Annual Volume (m³): 17997 Max Daily Volume (m³): 604.6 Original Application No: NPS/WR/010565 Original Start Date: 13/6/1966 Expiry Date: - Issue No: 101 Version Start Date: Version End Date:</p>
2A	554	NE	528800 184700	<p>Status: Historical Licence No: 28/39/39/0091 Details: Drinking, Cooking, Sanitary, Washing, (Small Garden) - Commercial/Industrial/Public Services Direct Source: Thames Groundwater Point: Two Bores At Kentish Town Sports Centre, Prince Of Wales St Data Type: Point Name: GREENWICH LEISURE LTD</p> <p>Annual Volume (m³): 94506 Max Daily Volume (m³): 1813.8 Original Application No: NPS/WR/010565 Original Start Date: 13/6/1966 Expiry Date: - Issue No: 101 Version Start Date: Version End Date:</p>
Not shown	971	SW	527636 183697	<p>Status: Active Licence No: TH/039/0039/058 Details: Potable Water Supply - Direct Direct Source: Thames Groundwater Point: Borehole At Barrow Hill Data Type: Point Name: THAMES WATER UTILITIES LTD</p> <p>Annual Volume (m³): 631000 Max Daily Volume (m³): 2000 Original Application No: NPS/WR/009229 Original Start Date: 1/4/2013 Expiry Date: 31/3/2025 Issue No: 1 Version Start Date: Version End Date:</p>
Not shown	973	SW	527640 183690	<p>Status: Historical Licence No: 28/39/39/0202 Details: Potable Water Supply - Direct Direct Source: Thames Groundwater Point: Barrow Hill Pumping Station - Borehole Data Type: Point Name: THAMES WATER UTILITIES LTD</p> <p>Annual Volume (m³): 631000 Max Daily Volume (m³): 2000 Original Application No: WRA/2/2(24) Original Start Date: 26/9/2002 Expiry Date: 31/3/2007 Issue No: 1 Version Start Date: Version End Date:</p>
Not shown	973	SW	527640 183690	<p>Status: Historical Licence No: 28/39/39/0231 Details: Potable Water Supply - Direct Direct Source: Thames Groundwater Point: Barrow Hill Pumping Station - Borehole Data Type: Point Name: THAMES WATER UTILITIES LTD</p> <p>Annual Volume (m³): 631000 Max Daily Volume (m³): 2000 Original Application No: WRA/R/1026 Original Start Date: 1/4/2007 Expiry Date: 31/3/2013 Issue No: 1 Version Start Date: Version End Date:</p>
Not shown	1981	SW	527420 182620	<p>Status: Active Licence No: 28/39/39/0115 Details: Drinking, Cooking, Sanitary, Washing, (Small Garden) - Household Direct Source: Thames Groundwater Point: Abbey Lodge, Park Road, London Nw8-two Boreholes Data Type: Point Name: ABBEY LODGE RTM COMPANY LIMITED</p> <p>Annual Volume (m³): 28640 Max Daily Volume (m³): 100 Original Application No: - Original Start Date: 5/9/1966 Expiry Date: - Issue No: 101 Version Start Date: Version End Date:</p>

ID	Distance (m)	Direction	NGR	Details
Not shown	1981	SW	527420 182620	Status: Historical Licence No: 28/39/39/0115 Details: Drinking, Cooking, Sanitary, Washing, (Small Garden) - Household Direct Source: Thames Groundwater Point: Two Boreholes At Abbey Lodge, Park Road, London Nw8 Data Type: Point Name: WOOD MANAGEMENT TRUSTEES LTD Annual Volume (m ³): 28640 Max Daily Volume (m ³): 100 Original Application No: - Original Start Date: 5/9/1966 Expiry Date: - Issue No: 100 Version Start Date: Version End Date:

6.6 Source Protection Zones

Are there any Source Protection Zones within 500m of the study site? No

Database searched and no data found.

6.7 Source Protection Zones within Confined Aquifer

Are there any Source Protection Zones within the Confined Aquifer within 500m of the study site? No

Historically, Source Protection Zone maps have been focused on regulation of activities which occur at or near the ground surface, such as prevention of point source pollution and bacterial contamination of water supplies. Sources in confined aquifers were often considered to be protected from these surface pressures due to the presence of a low permeability confining layer (e.g. glacial till, clay). The increased interest in subsurface activities such as onshore oil and gas exploration, ground source heating and cooling requires protection zones for confined sources to be marked on SPZ maps where this has not already been done.

Database searched and no data found.

6.8 Groundwater Vulnerability and Soil Leaching Potential

Is there any Environment Agency information on groundwater vulnerability and soil leaching potential within 500m of the study site? No

Database searched and no data found.

6.9 River Quality

Is there any Environment Agency information on river quality within 1500m of the study site? Yes

6.9.1 Biological Quality:

Biological Quality data describes water quality in terms of 83 groups of macroinvertebrates, some of which are pollution sensitive. The results are graded from A ('Very Good') to F ('Bad').

The following Biological Quality records are shown on the Hydrology Map (6e):

ID	Distance (m)	Direction	NGR	River Quality Grade	Biological Quality Grade				
					2005	2006	2007	2008	2009
Not shown	869	E	529150 184100	River Name: Grand Union Canal (paddington Arm) Reach: Canal Feeder - Camden Road End/Start of Stretch: End of Stretch NGR	F	F	F	F	E

6.9.2 Chemical Quality:

Database searched and no data found.

6.10 Detailed River Network

Are there any Detailed River Network entries within 500m of the study site? Yes

The following Detailed River Network records are represented on the Hydrology Map (6e):

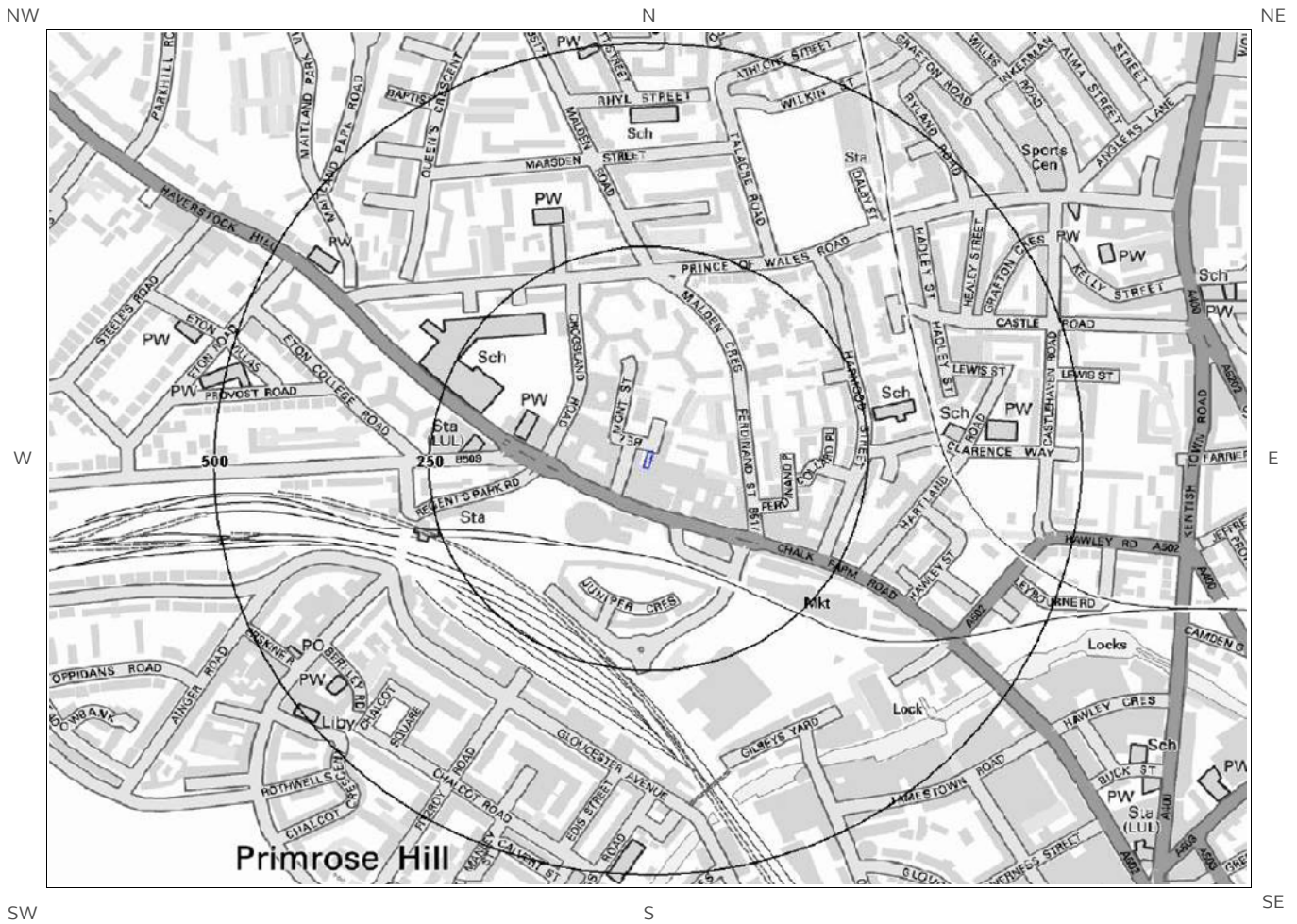
ID	Distance (m)	Direction	Details
1	404	SE	River Name: Grand Union Canal Regent's Canal Welsh River Name: - Alternative Name: - River Type: Canal Main River Status: Currently Undefined
2	450	SE	River Name: Grand Union Canal Regent's Canal Welsh River Name: - Alternative Name: - River Type: Canal Main River Status: Currently Undefined
3	450	SE	River Name: Grand Union Canal Regent's Canal Welsh River Name: - Alternative Name: - River Type: Canal Main River Status: Currently Undefined
4	463	SE	River Name: Grand Union Canal Regent's Canal Welsh River Name: - Alternative Name: - River Type: Canal Main River Status: Currently Undefined
5	483	SE	River Name: Grand Union Canal Regent's Canal Welsh River Name: - Alternative Name: - River Type: Canal Main River Status: Currently Undefined

6.11 Surface Water Features

Are there any surface water features within 250m of the study site? No

Database searched and no data found.

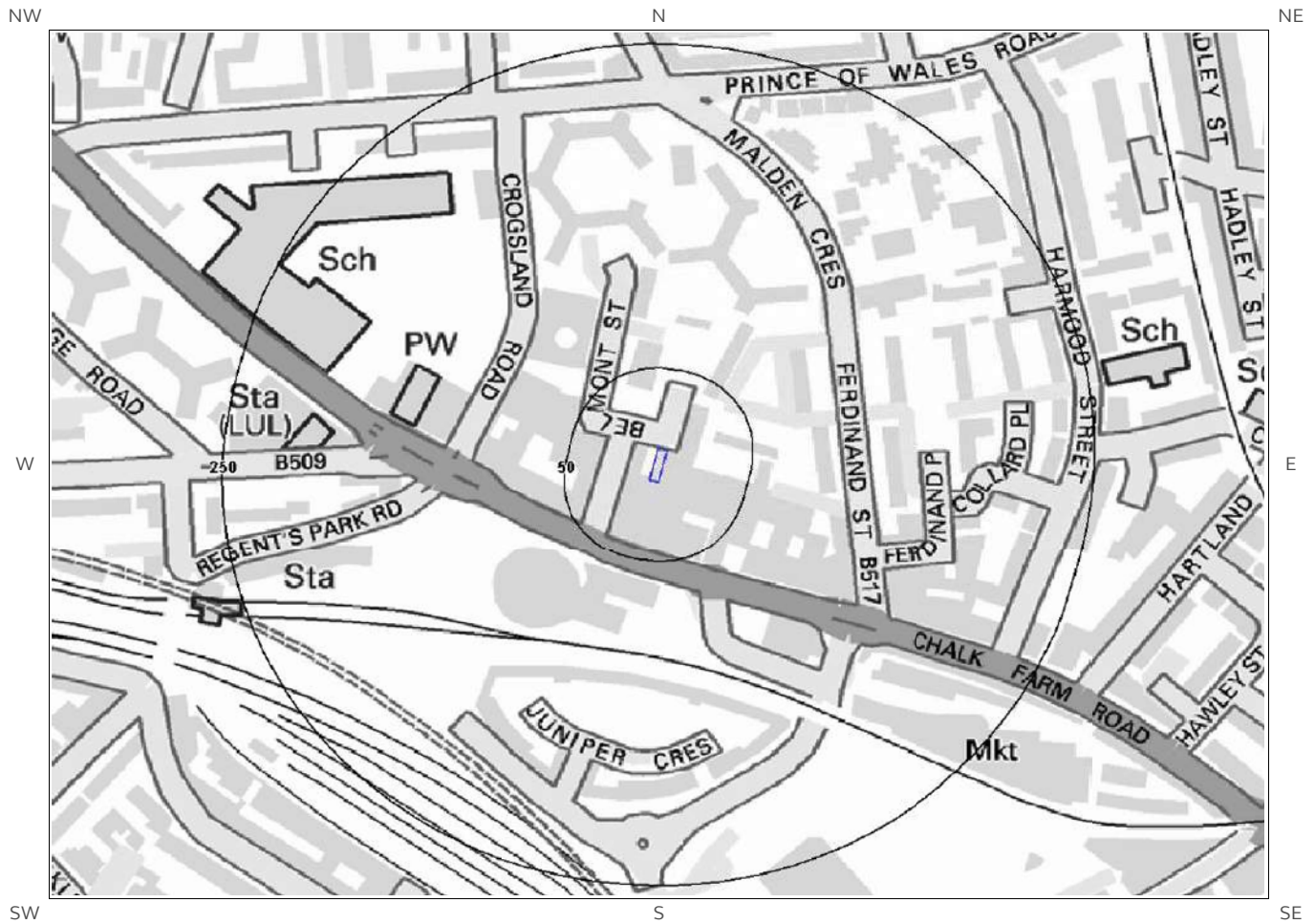
7a. Environment Agency Flood Map for Planning (from rivers and the sea)



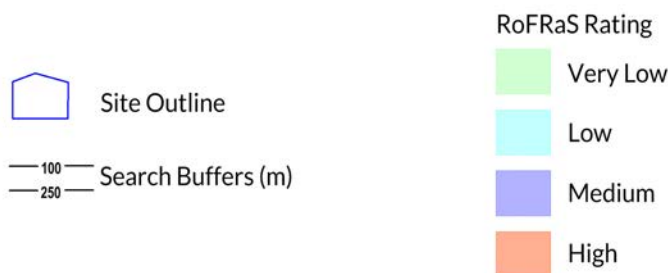
© Crown copyright and database rights 2016.
Ordnance Survey license 100035207.



7b. Environment Agency Risk of Flooding from Rivers and the Sea (RoFRaS) Map



© Crown copyright and database rights 2016.
Ordnance Survey license 100035207.



7 Flooding

7.1 River and Coastal Zone 2 Flooding

Is the site within 250m of an Environment Agency Zone 2 floodplain? No

Environment Agency Zone 2 floodplains estimate the annual probability of flooding as between 1 in 1000 (0.1%) and 1 in 100 (1%) from rivers and between 1 in 1000 (0.1%) and 1 in 200 (0.5%) from the sea. Any relevant data is represented on Map 7a – Flood Map for Planning:

Database searched and no data found.

7.2 River and Coastal Zone 3 Flooding

Is the site within 250m of an Environment Agency Zone 3 floodplain? No

Zone 3 shows the extent of a river flood with a 1 in 100 (1%) or greater chance of occurring in any year or a sea flood with a 1 in 200 (0.5%) or greater chance of occurring in any year. Any relevant data is represented on Map 7a – Flood Map for Planning.

Database searched and no data found.

7.3 Risk of Flooding from Rivers and the Sea (RoFRaS) Flood Rating

What is the highest risk of flooding onsite? Very Low

The Environment Agency RoFRaS database provides an indication of river and coastal flood risk at a national level on a 50m grid with the flood rating at the centre of the grid calculated and given above. The data considers the probability that the flood defences will overtop or breach by considering their location, type, condition and standard of protection.

RoFRaS data for the study site indicates the property is in an area with a Very Low (less than 1 in 1000) chance of flooding in any given year.

7.4 Flood Defences

Are there any Flood Defences within 250m of the study site? No
Database searched and no data found.

7.5 Areas benefiting from Flood Defences

Are there any areas benefiting from Flood Defences within 250m of the study site? No

7.6 Areas benefiting from Flood Storage

Are there any areas used for Flood Storage within 250m of the study site?

No

7.7 Groundwater Flooding Susceptibility Areas

7.7.1 Are there any British Geological Survey groundwater flooding susceptibility areas within 50m of the boundary of the study site? No

Notes: Groundwater flooding may either be associated with shallow unconsolidated sedimentary aquifers which overlie unproductive aquifers (Superficial Deposits Flooding), or with unconfined aquifers (Clearwater Flooding).

7.7.2 What is the highest susceptibility to groundwater flooding in the search area based on the underlying geological conditions?

Not Prone

The area is not considered to be prone to groundwater flooding based on rock type.

7.8 Groundwater Flooding Confidence Areas

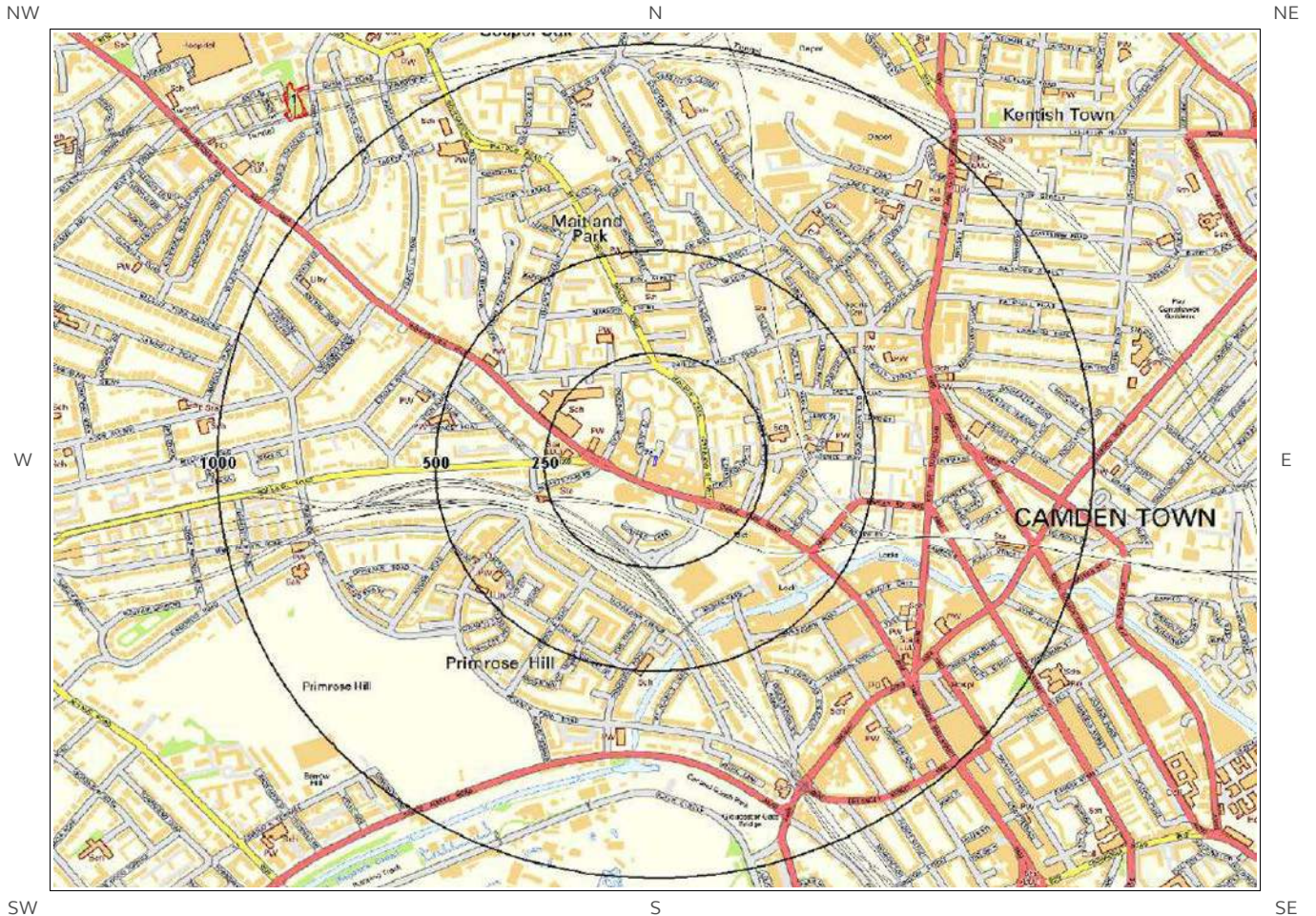
What is the British Geological Survey confidence rating in this result?

Not Applicable

Notes: Groundwater flooding is defined as the emergence of groundwater at the ground surface or the rising of groundwater into man-made ground under conditions where the normal range of groundwater levels is exceeded.

The confidence rating is on a threefold scale - Low, Moderate and High. This provides a relative indication of the BGS confidence in the accuracy of the susceptibility result for groundwater flooding. This is based on the amount and precision of the information used in the assessment. In areas with a relatively lower level of confidence the susceptibility result should be treated with more caution. In other areas with higher levels of confidence the susceptibility result can be used with more confidence.

8. Designated Environmentally Sensitive Sites Map



© Crown copyright and database rights 2016.
Ordnance Survey license 100035207.



8. Designated Environmentally Sensitive Sites

Presence of Designated Environmentally Sensitive Sites within 2000m of the study site? Yes

8.1 Records of Sites of Special Scientific Interest (SSSI) within 2000m of the study site:

0

Database searched and no data found.

8.2 Records of National Nature Reserves (NNR) within 2000m of the study site:

0

Database searched and no data found.

8.3 Records of Special Areas of Conservation (SAC) within 2000m of the study site:

0

Database searched and no data found.

8.4 Records of Special Protection Areas (SPA) within 2000m of the study site:

0

Database searched and no data found.

8.5 Records of Ramsar sites within 2000m of the study site:

0

Database searched and no data found.

8.6 Records of Ancient Woodland within 2000m of the study site:

0

Database searched and no data found.

8.7 Records of Local Nature Reserves (LNR) within 2000m of the study site:

3

The following Local Nature Reserve (LNR) records provided by Natural England/Natural Resources Wales are represented as polygons on the Designated Environmentally Sensitive Sites Map:

ID	Distance (m)	Direction	LNR Name	Data Source
1	1150	NW	Belsize Wood	Natural England
Not shown	1792	SE	Camley Street Nature Park	Natural England
Not shown	1812	SW	St John's Wood Church Grounds	Natural England

8.8 Records of World Heritage Sites within 2000m of the study site:

0

Database searched and no data found.

8.9 Records of Environmentally Sensitive Areas within 2000m of the study site:

0

Database searched and no data found.

8.10 Records of Areas of Outstanding Natural Beauty (AONB) within 2000m of the study site:

0

Database searched and no data found.

8.11 Records of National Parks (NP) within 2000m of the study site:

0

Database searched and no data found.

8.12 Records of Nitrate Sensitive Areas within 2000m of the study site:

0

Database searched and no data found.

8.13 Records of Nitrate Vulnerable Zones within 2000m of the study site:

0

Database searched and no data found.

8.14 Records of Green Belt land within 2000m of the study site:

0

Database searched and no data found.

9. Natural Hazards Findings

9.1 Detailed BGS GeoSure Data

BGS GeoSure Data has been searched to 50m. The data is included in tabular format. If you require further information on geology and ground stability, please obtain a Groundsure GeoInsight, available from our [website](#). The following information has been found:

9.1.1 Shrink Swell

What is the maximum Shrink-Swell* hazard rating identified on the study site? Moderate

The following natural subsidence information provided by the British Geological Survey is not represented on mapping:

Hazard
Ground conditions predominantly high plasticity. Do not plant or remove trees or shrubs near to buildings without expert advice about their effect and management. For new build, consideration should be given to advice published by the National House Building Council (NHBC) and the Building Research Establishment (BRE). There is a probable increase in construction cost to reduce potential shrink-swell problems. For existing property, there is a probable increase in insurance risk during droughts or where vegetation with high moisture demands is present.

9.1.2 Landslides

What is the maximum Landslide* hazard rating identified on the study site? Very Low

The following natural subsidence information provided by the British Geological Survey is not represented on mapping:

Hazard
Slope instability problems are unlikely to be present. No special actions required to avoid problems due to landslides. No special ground investigation required, and increased construction costs or increased financial risks are unlikely due to potential problems with landslides.

9.1.3 Soluble Rocks

What is the maximum Soluble Rocks* hazard rating identified on the study site? Negligible

The following natural subsidence information provided by the British Geological Survey is not represented on mapping:

Hazard
Soluble rocks are present, but unlikely to cause problems except under exceptional conditions. No special actions required to avoid problems due to soluble rocks. No special ground investigation required, and increased construction costs or increased financial risks are unlikely due to potential problems with soluble rocks.

* This indicates an automatically generated 50m buffer and site.

9.1.4 Compressible Ground

What is the maximum Compressible Ground* hazard rating identified on the study site? Negligible

The following natural subsidence information provided by the British Geological Survey is not represented on mapping:

Hazard

No indicators for compressible deposits identified. No special actions required to avoid problems due to compressible deposits. No special ground investigation required, and increased construction costs or increased financial risks are unlikely due to potential problems with compressible deposits.

9.1.5 Collapsible Rocks

What is the maximum Collapsible Rocks* hazard rating identified on the study site? Very Low

The following natural subsidence information provided by the British Geological Survey is not represented on mapping:

Hazard

Deposits with potential to collapse when loaded and saturated are unlikely to be present. No special ground investigation required or increased construction costs or increased financial risk due to potential problems with collapsible deposits.

9.1.6 Running Sand

What is the maximum Running Sand** hazard rating identified on the study site? Negligible

The following natural subsidence information provided by the British Geological Survey is not represented on mapping:

Hazard

No indicators for running sand identified. No special actions required to avoid problems due to running sand. No special ground investigation required, and increased construction costs or increased financial risks are unlikely due to potential problems with running sand.

9.2 Radon

9.2.1 Radon Affected Areas

Is the property in a Radon Affected Area as defined by the Health Protection Agency (HPA) and if so what percentage of homes are above the Action Level? The property is not in a Radon Affected Area, as less than 1% of properties are above the Action Level.

* This indicates an automatically generated 50m buffer and site.

9.2.2 Radon Protection

Is the property in an area where Radon Protection are required for new properties or extensions to existing

ones as described in publication BR211 by the Building Research Establishment? No radon protective measures are necessary.

10. Mining

10.1 Coal Mining

Are there any coal mining areas within 75m of the study site? No

Database searched and no data found.

10.2 Non-Coal Mining

Are there any Non-Coal Mining areas within 50m of the study site boundary? No

Database searched and no data found.

10.3 Brine Affected Areas

Are there any brine affected areas within 75m of the study site? No
Guidance: No Guidance Required.

Contact Details

Groundsure Helpline
Telephone: 08444 159 000
info@groundsure.com



British Geological Survey Enquiries

Kingsley Dunham Centre
Keyworth, Nottingham NG12 5GG
Tel: 0115 936 3143.
Fax: 0115 936 3276.
Email:

Web:www.bgs.ac.uk

BGS Geological Hazards Reports and general geological enquiries:
enquiries@bgs.ac.uk



Environment Agency

National Customer Contact Centre, PO Box 544
Rotherham, S60 1BY
Tel: 08708 506 506

Web:www.environment-agency.gov.uk

Email:enquiries@environment-agency.gov.uk



Public Health England

Public information access office
Public Health England, Wellington House
133-155 Waterloo Road, London, SE1 8UG
www.gov.uk/phe

Email:enquiries@phe.gov.uk
Main switchboard: 020 7654 8000



The Coal Authority

200 Lichfield Lane
Mansfield
Notts NG18 4RG
Tel: 0345 7626 848
DX 716176 Mansfield 5
www.coal.gov.uk



Ordnance Survey

Adanac Drive, Southampton
SO16 0AS
Tel: 08456 050505



Local Authority

Authority: London Borough of Camden
Phone: 020 7974 4444
Web: <http://www.camden.gov.uk/>
Address: Camden Town Hall, Judd Street, London, WC1H 9JE

Gemapping PLC

Virginia Villas, High Street, Hartley Witney,
Hampshire RG27 8NW
Tel: 01252 845444



Acknowledgements: Site of Special Scientific Interest, National Nature Reserve, Ramsar Site, Special Protection Area, Special Area of Conservation data is provided by, and used with the permission of, Natural England who retain the Copyright and Intellectual Property Rights for the data.

PointX © Database Right/Copyright, Thomson Directories Limited © Copyright Link Interchange Network Limited © Database Right/Copyright and Ordnance Survey © Crown Copyright and/or Database Right. All Rights Reserved. Licence Number [03421028].

This report has been prepared in accordance with the Groundsure Ltd standard Terms and Conditions of business for work of this nature.

Standard Terms and Conditions

1 Definitions

In these terms and conditions unless the context otherwise requires:

“Beneficiary” means the person or entity for whose benefit the Client has obtained the Services.

“Client” means the party or parties entering into a Contract with Groundsure.

“Commercial” means any building or property which is not Residential.

“Confidential Information” means the contents of this Contract and all information received from the Client as a result of, or in connection with, this Contract other than

(i) information which the Client can prove was rightfully in its possession prior to disclosure by Groundsure and

(ii) any information which is in the public domain (other than by virtue of a breach of this Contract).

“Support Services” means Support Services provided by Groundsure including, without limitation, interpreting third party and in-house environmental data, providing environmental support advice, undertaking environmental audits and assessments, Site investigation, Site monitoring and related items.

“Contract” means the contract between Groundsure and the Client for the provision of the Services, and which shall incorporate these terms and conditions, the Order, and the relevant User Guide.

“Third Party Data Provider” means any third party providing Third Party Content to Groundsure.

“Data Reports” means reports comprising factual data with no accompanying interpretation.

“Fees” has the meaning set out in clause 5.1.

“Groundsure” means Groundsure Limited, a company registered in England and Wales under number 03421028.

“Groundsure Materials” means all materials prepared by Groundsure and provided as part of the Services, including but not limited to Third Party Content, Data Reports, Mapping, and Risk Screening Reports.

“Intellectual Property” means any patent, copyright, design rights, trade or service mark, moral rights, data protection rights, know-how or trade mark in each case whether registered or not and including applications for the same or any other rights of a similar nature anywhere in the world.

“Mapping” means a map, map data or a combination of historical maps of various ages, time periods and scales.

“Order” means an electronic, written or other order form submitted by the Client requesting Services from Groundsure in respect of a specified Site.

“Ordnance Survey” means the Secretary of State for Business, Innovation and Skills, acting through Ordnance Survey, Adanac Drive, Southampton, SO16 0AS, UK.

“Order Website” means the online platform through which Orders may be placed by the Client and accepted by Groundsure.

“Report” means a Risk Screening Report or Data Report for Commercial or Residential property.

“Residential” means any building or property used as or intended to be used as a single dwelling.

“Risk Screening Report” means a risk screening report comprising factual data with an accompanying interpretation by Groundsure.

“Services” means any Report, Mapping and/or Support Services which Groundsure has agreed to provide by accepting an Order pursuant to clause 2.6.

“Site” means the area of land in respect of which the Client has requested Groundsure to provide the Services.

“Third Party Content” means data, database information or other information which is provided to Groundsure by a Third Party Data Provider.

“User Guide” means the user guide, as amended from time to time, available upon request from Groundsure and on the website (www.Groundsure.com) and forming part of this Contract.

2 Scope of Services, terms and conditions, requests for insurance and quotations

2.1 Groundsure agrees to provide the Services in accordance with the Contract.

2.2 Groundsure shall exercise reasonable skill and care in the provision of the Services.

2.3 Subject to clause 7.3 the Client acknowledges that it has not relied on any statement or representation made by or on behalf of Groundsure which is not set out and expressly agreed in writing in the Contract and all such statements and representations are hereby excluded to the fullest extent permitted by law.

2.4 The Client acknowledges that terms and conditions appearing on a Client’s order form, printed stationery or other communication, or any terms or conditions implied by custom, practice or course of dealing shall be of no effect, and that this Contract shall prevail over all others in relation to the Order.

2.5 If the Client or Beneficiary requests insurance in conjunction with or as a result of the Services, Groundsure shall use reasonable endeavours to recommend such insurance, but makes no warranty that such insurance shall be available from insurers or that it will be offered on reasonable terms. Any insurance purchased by the Client or Beneficiary shall be subject solely to the terms of the policy issued by insurers and Groundsure will have no liability therefor. In addition you acknowledge and agree that Groundsure does not act as an agent or broker for any insurance providers. The Client should take (and ensure that the Beneficiary takes) independent advice to ensure that the insurance policy requested or offered is suitable for its requirements.

2.6 Groundsure’s quotations or proposals are valid for a period of 30 days only unless an alternative period of time is explicitly stipulated by Groundsure. Groundsure reserves the right to withdraw any quotation or proposal at any time before an Order is accepted by Groundsure. Groundsure’s acceptance of an Order shall be binding only when made in writing and signed by Groundsure’s authorised representative or when accepted through the Order Website.

3 The Client’s obligations

3.1 The Client shall comply with the terms of this Contract and

(i) procure that the Beneficiary or any third party relying on the Services complies with and acts as if it is bound by the Contract and

(ii) be liable to Groundsure for the acts and omissions of the Beneficiary or any third party relying on the Services as if such acts and omissions were those of the Client.

3.2 The Client shall be solely responsible for ensuring that the Services are appropriate and suitable for its and/or the Beneficiary’s needs.

3.3 The Client shall supply to Groundsure as soon as practicable and without charge all requisite information (and the Client warrants that such information is accurate, complete and appropriate), including without limitation any environmental information relating to the Site and shall give such assistance as Groundsure shall reasonably require in the provision of the Services including, without limitation, access to the Site, facilities and equipment.

3.4 Where the Client’s approval or decision is required to enable Groundsure to carry out work in order to provide the Services, such approval or decision shall be given or procured in reasonable time and so as not to delay or disrupt the performance of the Services.

3.5 Save as expressly permitted by this Contract the Client shall not, and shall procure that the Beneficiary shall not, re-sell, alter, add to, or amend the Groundsure Materials, or use the Groundsure Materials in a manner for which they were not intended. The Client may make the Groundsure Materials available to a third party who is considering acquiring some or all of, or providing funding in relation to, the Site, but such third party cannot rely on the same unless expressly permitted under clause 4.

3.6 The Client is responsible for maintaining the confidentiality of its user name and password if using the Order Website and the Client acknowledges that Groundsure accepts no liability of any kind for any loss or damage suffered by the Client as a consequence of using the Order Website.

4 Reliance

4.1 The Client acknowledges that the Services provided by Groundsure consist of the presentation and analysis of Third Party Content and other content and that information obtained from a Third Party Data Provider cannot be guaranteed or warranted by Groundsure to be reliable.

4.2 In respect of Data Reports, Mapping and Risk Screening Reports, the following classes of person and no other are entitled to rely on their contents;

(i) the Beneficiary,

(ii) the Beneficiary’s professional advisers, (iii) any person providing funding to the Beneficiary in relation to the Site (whether directly or as part of a lending syndicate),

(iv) the first purchaser or first tenant of the Site, and

(v) the professional advisers and lenders of the first purchaser or tenant of the Site.

4.3 In respect of Support Services, only the Client, Beneficiary and parties expressly named in a Report and no other parties are entitled to rely on its contents.

4.4 Save as set out in clauses 4.2 and 4.3 and unless otherwise expressly agreed in writing, no other person or entity of any kind is entitled to rely on any Services or Report issued or provided by Groundsure. Any party considering such Reports and Services does so at their own risk.

5 Fees and Disbursements

5.1 Groundsure shall charge and the Client shall pay fees at the rate and

frequency specified in the written proposal, Order Website or Order acknowledgement form, plus (in the case of Support Services) all proper disbursements incurred by Groundsure. The Client shall in addition pay all value added tax or other tax payable on such fees and disbursements in relation to the provision of the Services (together "Fees").

5.2 The Client shall pay all outstanding Fees to Groundsure in full without deduction, counterclaim or set off within 30 days of the date of Groundsure's invoice or such other period as may be agreed in writing between Groundsure and the Client ("Payment Date"). Interest on late payments will accrue on a daily basis from the Payment Date until the date of payment (whether before or after judgment) at the rate of 8% per annum.

5.3 The Client shall be deemed to have agreed the amount of any invoice unless an objection is made in writing within 28 days of the date of the invoice. As soon as reasonably practicable after being notified of an objection, without prejudice to clause 5.2 a member of Groundsure's management team will contact the Client and the parties shall then use all reasonable endeavours to resolve the dispute within 15 days.

6 Intellectual Property and Confidentiality

6.1 Subject to

(i) full payment of all relevant Fees and

(ii) compliance with this Contract, the Client is granted (and is permitted to sub-licence to the Beneficiary) a royalty-free, worldwide, non-assignable and (save to the extent set out in this Contract) non-transferable licence to make use of the Groundsure Materials.

6.2 All Intellectual Property in the Groundsure Materials are and shall remain owned by Groundsure or Groundsure's licensors (including without limitation the Third Party Data Providers) the Client acknowledges, and shall procure acknowledgement by the Beneficiary of, such ownership. Nothing in this Contract purports to transfer or assign any rights to the Client or the Beneficiary in respect of such Intellectual Property.

6.3 Third Party Data Providers may enforce any breach of clauses 6.1 and 6.2 against the Client or Beneficiary.

6.4 The Client shall, and shall procure that any recipients of the Groundsure Materials shall:

(i) not remove, suppress or modify any trade mark, copyright or other proprietary marking belonging to Groundsure or any third party from the Services;

(ii) use the information obtained as part of the Services in respect of the subject Site only, and shall not store or reuse any information obtained as part of the Services provided in respect of adjacent or nearby sites;

(iii) not create any product or report which is derived directly or indirectly from the Services (save that those acting in a professional capacity to the Beneficiary may provide advice based upon the Services);

(iv) not combine the Services with or incorporate such Services into any other information data or service;

(v) not reformat or otherwise change (whether by modification, addition or enhancement), the Services (save that those acting for the Beneficiary in a professional capacity shall not be in breach of this clause 6.4(v) where such reformatting is in the normal course of providing advice based upon the Services);

(vi) where a Report and/or Mapping contains material belonging to Ordnance Survey, acknowledge and agree that such content is protected by Crown Copyright and shall not use such content for any purpose outside of receiving the Services; and

(vii) not copy in whole or in part by any means any map prints or run-on copies containing content belonging to Ordnance Survey (other than that contained within Ordnance Survey's OS Street Map) without first being in possession of a valid Paper Map Copying Licence from Ordnance Survey,

6.5 Notwithstanding clause 6.4, the Client may make reasonable use of the Groundsure Materials in order to advise the Beneficiary in a professional capacity. However, Groundsure shall have no liability in respect of any advice, opinion or report given or provided to Beneficiaries by the Client.

6.6 The Client shall procure that any person to whom the Services are made available shall notify Groundsure of any request or requirement to disclose, publish or disseminate any information contained in the Services in accordance with the Freedom of Information Act 2000, the Environmental Information Regulations 2004 or any associated legislation or regulations in force from time to time.

7. Liability: Particular Attention Should Be Paid To This Clause

7.1 This Clause 7 sets out the entire liability of Groundsure, including any liability for the acts or omissions of its employees, agents, consultants, subcontractors and Third Party Content, in respect of:

(i) any breach of contract, including any deliberate breach of the Contract by Groundsure or its employees, agents or

subcontractors;

(ii) any use made of the Reports, Services, Materials or any part of them; and

(iii) any representation, statement or tortious act or omission (including negligence) arising under or in connection with the Contract.

7.2 All warranties, conditions and other terms implied by statute or common law are, to the fullest extent permitted by law, excluded from the Contract.

7.3 Nothing in the Contract limits or excludes the liability of the Supplier for death or personal injury resulting from negligence, or for any damage or liability incurred by the Client or Beneficiary as a result of fraud or fraudulent misrepresentation.

7.4 Groundsure shall not be liable for

(i) loss of profits;

(ii) loss of business;

(iii) depletion of goodwill and/or similar losses;

(iv) loss of anticipated savings;

(v) loss of goods;

(vi) loss of contract;

(vii) loss of use;

(viii) loss or corruption of data or information;

(ix) business interruption;

(x) any kind of special, indirect, consequential or pure economic loss, costs, damages, charges or expenses;

(xi) loss or damage that arise as a result of the use of all or part of the Groundsure Materials in breach of the Contract;

(xii) loss or damage arising as a result of any error, omission or inaccuracy in any part of the Groundsure Materials where such error, omission or inaccuracy is caused by any Third Party Content or any reasonable interpretation of Third Party Content;

(xiii) loss or damage to a computer, software, modem, telephone or other property; and

(xiv) loss or damage caused by a delay or loss of use of Groundsure's internet ordering service.

7.5 Groundsure's total liability in relation to or under the Contract shall be limited to £10 million for any claim or claims.

7.6 Groundsure shall procure that the Beneficiary shall be bound by limitations and exclusions of liability in favour of Groundsure which accord with those detailed in clauses 7.4 and 7.5 (subject to clause 7.3) in respect of all claims which the Beneficiary may bring against Groundsure in relation to the Services or other matters arising pursuant to the Contract.

8 Groundsure's right to suspend or terminate

8.1 If Groundsure reasonably believes that the Client or Beneficiary has not provided the information or assistance required to enable the proper provision of the Services, Groundsure shall be entitled to suspend all further performance of the Services until such time as any such deficiency has been made good.

8.2 Groundsure shall be entitled to terminate the Contract immediately on written notice in the event that:

(i) the Client fails to pay any sum due to Groundsure within 30 days of the Payment Date; or

(ii) the Client (being an individual) has a bankruptcy order made against him or (being a company) shall enter into liquidation whether compulsory or voluntary or have an administration order made against it or if a receiver shall be appointed over the whole or any part of its property assets or undertaking or if the Client is struck off the Register of Companies or dissolved; or

(iii) the Client being a company is unable to pay its debts within the meaning of Section 123 of the Insolvency Act 1986 or being an individual appears unable to pay his debts within the meaning of Section 268 of the Insolvency Act 1986 or if the Client shall enter into a composition or arrangement with the Client's creditors or shall suffer distress or execution to be levied on his goods; or

(iv) the Client or the Beneficiary breaches any term of the Contract (including, but not limited to, the obligations in clause 4) which is incapable of remedy or if remediable, is not remedied within five days of notice of the breach.

9. Client's Right to Terminate and Suspend

9.1 Subject to clause 10.1, the Client may at any time upon written notice terminate or suspend the provision of all or any of the Services.

9.2 In any event, where the Client is a consumer (and not a business) he/she hereby expressly acknowledges and agrees that:

(i) the supply of Services under this Contract (and therefore the performance of this Contract) commences immediately upon Groundsure's acceptance of the Order; and

(ii) the Reports and/or Mapping provided under this Contract are

- (a) supplied to the Client's specification(s) and in any event
- (b) by their nature cannot be returned.

10 Consequences of Withdrawal, Termination or Suspension

10.1 Upon termination of the Contract:

(i) Groundsure shall take steps to bring to an end the Services in an orderly manner, vacate any Site with all reasonable speed and shall deliver to the Client and/or Beneficiary any property of the Client and/or Beneficiary in Groundsure's possession or control; and

(ii) the Client shall pay to Groundsure all and any Fees payable in respect of the performance of the Services up to the date of termination or suspension. In respect of any Support Services provided, the Client shall also pay Groundsure any additional costs incurred in relation to the termination or suspension of the Contract.

11 Anti-Bribery

11.1 The Client warrants that it shall:

(i) comply with all applicable laws, statutes and regulations relating to anti-bribery and anti-corruption including but not limited to the Bribery Act 2010;

(ii) comply with such of Groundsure's anti-bribery and anti-corruption policies as are notified to the Client from time to time; and

(iii) promptly report to Groundsure any request or demand for any undue financial or other advantage of any kind received by or on behalf of the Client in connection with the performance of this Contract.

11.2 Breach of this Clause 11 shall be deemed a material breach of this Contract.

12 General

12.1 The Mapping contained in the Services is protected by Crown copyright and must not be used for any purpose other than as part of the Services or as specifically provided in the Contract.

12.2 The Client shall be permitted to make one copy only of each Report or Mapping Order. Thereafter the Client shall be entitled to make unlimited copies of the Report or Mapping Order only in accordance with an Ordnance Survey paper map copy license available through Groundsure.

12.3 Groundsure reserves the right to amend or vary this Contract. No amendment or variation to this Contract shall be valid unless signed by an authorised representative of Groundsure.

12.4 No failure on the part of Groundsure to exercise, and no delay in exercising, any right, power or provision under this Contract shall operate as a waiver thereof.

12.5 Save as expressly provided in this Contract, no person other than the persons set out therein shall have any right under the Contract (Rights of Third Parties) Act 1999 to enforce any terms of the Contract.

12.6 The Secretary of State for Business, Innovation and Skills ("BIS") or BIS' successor body, as the case may be, acting through Ordnance Survey may enforce a breach of clause 6.4(vi) and clause 6.4(vii) of these terms and conditions against the Client in accordance with the provisions of the Contracts (Rights of Third Parties) Act 1999.

12.7 Groundsure shall not be liable to the Client if the provision of the Services is delayed or prevented by one or more of the following circumstances:

(i) the Client or Beneficiary's failure to provide facilities, access or information;

(ii) fire, storm, flood, tempest or epidemic;

(iii) Acts of God or the public enemy;

(iv) riot, civil commotion or war;

(v) strikes, labour disputes or industrial action;

(vi) acts or regulations of any governmental or other agency;

(vii) suspension or delay of services at public registries by Third Party Data Providers;

(viii) changes in law; or

(ix) any other reason beyond Groundsure's reasonable control.

In the event that Groundsure is prevented from performing the Services (or any part thereof) in accordance with this clause 12.6 for a period of not less than 30 days then Groundsure shall be entitled to terminate this Contract immediately on written notice to the Client.

12.8 Any notice provided shall be in writing and shall be deemed to be properly given if delivered by hand or sent by first class post, facsimile or by email to the address, facsimile number or email address of the relevant party as may have been notified by each party to the other for such purpose or in the absence of such notification the last known address.

12.9 Such notice shall be deemed to have been received on the day of delivery if delivered by hand, facsimile or email (save to the extent such day is not a working day where it shall be deemed to have been delivered on the next working day) and on the second working day after the day of posting if sent by first class post.

12.10 The Contract constitutes the entire agreement between the parties and shall supersede all previous arrangements between the parties relating to the subject matter hereof.

12.11 Each of the provisions of the Contract is severable and distinct from the others and if one or more provisions is or should become invalid, illegal or unenforceable, the validity and enforceability of the remaining provisions shall not in any way be tainted or impaired.

12.12 This Contract shall be governed by and construed in accordance with English law and any proceedings arising out of or connected with this Contract shall be subject to the exclusive jurisdiction of the English courts.

12.13 Groundsure is an executive member of the Council of Property Search Organisation (CoPSO) and has signed up to the Search Code administered by the Property Codes Compliance Board (PCCB). All Risk Screening Reports shall be supplied in accordance with the provisions of the Search Code.

12.14 If the Client or Beneficiary has a complaint about the Services, written notice should be given to the Compliance Officer at Groundsure who will respond in a timely manner. In the event you are not satisfied with Groundsure's complaints handling process or you are unable to resolve the complaint, at your discretion you may refer the complaint to The Property Ombudsman Scheme at the following URL/email: website www.tpos.co.uk or email: admin@tpos.co.uk

12.15 The Client agrees that it shall, and shall procure that each Beneficiary shall, treat in confidence all Confidential Information and shall not, and shall procure that each Beneficiary shall not (i) disclose any Confidential Information to any third party other than in accordance with the terms of this Contract; and (ii) use Confidential Information for a purpose other than the exercise of its rights and obligations under this Contract. Subject to clause 6.6, nothing shall prevent the Client or any Beneficiary from disclosing Confidential Information to the extent required by law. © Groundsure Limited June 2013



Ground and Water Limited

15, Bow Street,
Alton, GU34 1NY

Groundsure Reference: HMD-445-2757167

Your Reference: GWPR1574

Report Date 17 Feb 2016

Report Delivery Method: Email - pdf

Groundsure Geosight

Address: 8A, BELMONT STREET, LONDON, NW1 8HH

Dear Sir/ Madam,

Thank you for placing your order with Groundsure. Please find enclosed the **Groundsure Geosight** as requested.

If you need any further assistance, please do not hesitate to contact our helpline on 08444 159000 quoting the above Groundsure reference number.

Yours faithfully,

Managing Director
Groundsure Limited

Enc.
Groundsure Geosight



Groundsure Geoinsight

Address: 8A, BELMONT STREET, LONDON, NW1 8HH
Date: 17 Feb 2016
Reference: HMD-445-2757167
Client: Ground and Water Limited

NW N NE

W E



SW S SE

Aerial Photograph Capture date: 04-May-2014
Grid Reference: 528328,184393
Site Size: 0.01ha

Contents Page

Overview of Findings.....	5
1 Geology.....	8
1.1 Artificial Ground Map.....	8
1 Geology.....	9
1.1 Artificial Ground.....	9
1.1.1 Artificial/ Made Ground.....	9
1.1.2 Permeability of Artificial Ground.....	9
1.2 Superficial Deposits and Landslips Map.....	10
1.2 Superficial Deposits and Landslips.....	11
1.2.1 Superficial Deposits/ Drift Geology.....	11
1.2.2 Permeability of Superficial Ground.....	11
1.2.3 Landslip.....	11
1.2.4 Landslip Permeability.....	11
1.3 Bedrock and Faults Map.....	12
1.3 Bedrock, Solid Geology & Faults.....	13
1.3.1 Bedrock/ Solid Geology.....	13
1.3.2 Permeability of Bedrock Ground.....	13
1.3.3 Faults.....	13
1.4 Radon Data.....	14
1.4.1 Radon Affected Areas.....	14
1.4.2 Radon Protection.....	14
2 Ground Workings Map.....	15
2 Ground Workings.....	16
2.1 Historical Surface Ground Working Features derived from Historical Mapping.....	16
2.2 Historical Underground Working Features derived from Historical Mapping.....	16
2.3 Current Ground Workings.....	18
3 Mining, Extraction & Natural Cavities Map.....	19
3 Mining, Extraction & Natural Cavities.....	20
3.1 Historical Mining.....	20
3.2 Coal Mining.....	20
3.3 Johnson Poole and Bloomer.....	20
3.4 Non-Coal Mining.....	21
3.5 Non-Coal Mining Cavities.....	21
3.6 Natural Cavities.....	21
3.7 Brine Extraction.....	21
3.8 Gypsum Extraction.....	21
3.9 Tin Mining.....	22
3.10 Clay Mining.....	22
4 Natural Ground Subsidence.....	23
4.1 Shrink-Swell Clay Map.....	23
4.2 Landslides Map.....	24
4.3 Ground Dissolution Soluble Rocks Map.....	25
4.4 Compressible Deposits Map.....	26
4.5 Collapsible Deposits Map.....	27
4.6 Running Sand Map.....	28
4 Natural Ground Subsidence.....	29
4.1 Shrink-Swell Clays.....	29
4.2 Landslides.....	29
4.3 Ground Dissolution of Soluble Rocks.....	29

4.4 Compressible Deposits.....	30
4.5 Collapsible Deposits.....	30
4.6 Running Sands.....	30
5 Borehole Records Map.....	31
5 Borehole Records.....	32
6 Estimated Background Soil Chemistry.....	34
7 Railways and Tunnels Map.....	35
7 Railways and Tunnels.....	36
7.1 Tunnels	36
7.2 Historical Railway and Tunnel Features	37
7.3 Historical Railways.....	39
7.4 Active Railways.....	39
7.5 Railway Projects.....	40

Overview of Findings

The Groundsure Geosight provides high quality geo-environmental information that allows geo-environmental professionals and their clients to make informed decisions and be forewarned of potential ground instability problems that may affect the ground investigation, foundation design and possibly remediation options that could lead to possible additional costs.

The report is based on the BGS 1:50,000 Digital Geological Map of Great Britain, BGS Geosure data; BRITPITS database; Shallow Mining data and Borehole Records, Coal Authority data including brine extraction areas, PBA non-coal mining and natural cavities database, Johnson Poole and Bloomer mining data and Groundsure's unique database including historical surface ground and underground workings.

For further details on each dataset, please refer to each individual section in the report as listed. Where the database has been searched a numerical result will be recorded. Where the database has not been searched '-' will be recorded.

Section 1:Geology

1.1 Artificial Ground	1.1.1 Is there any Artificial Ground/ Made Ground present beneath the study site?	No
	1.1.2 Are there any records relating to permeability of artificial ground within the study site* boundary?	No
1.2 Superficial Geology and Landslips	1.2.1 Is there any Superficial Ground/Drift Geology present beneath the study site?	No
	1.2.2 Are there any records relating to permeability of superficial geology within the study site boundary?	No
	1.2.3 Are there any records of landslip within 500m of the study site boundary?	No
	1.2.4 Are there any records relating to permeability of landslips within the study site boundary?	No
1.3 Bedrock, Solid Geology & Faults	1.3.1 For records of Bedrock and Solid Geology beneath the study site* see the detailed findings section.	
	1.3.2 Are there any records relating to permeability of bedrock within the study site boundary?	Yes
	1.3.3 Are there any records of faults within 500m of the study site boundary?	No
1.4 Radon data	1.4.1 Is the property in a Radon Affected Area as defined by the Health Protection Agency (HPA) and if so what percentage of homes are above the Action Level?	The property is not in a Radon Affected Area, as less than 1% of properties are above the Action Level
	1.4.2 Is the property in an area where Radon Protection Measures are required for new properties or extensions to existing ones as described in publication BR211 by the Building Research Establishment?	No radon protective measures are necessary

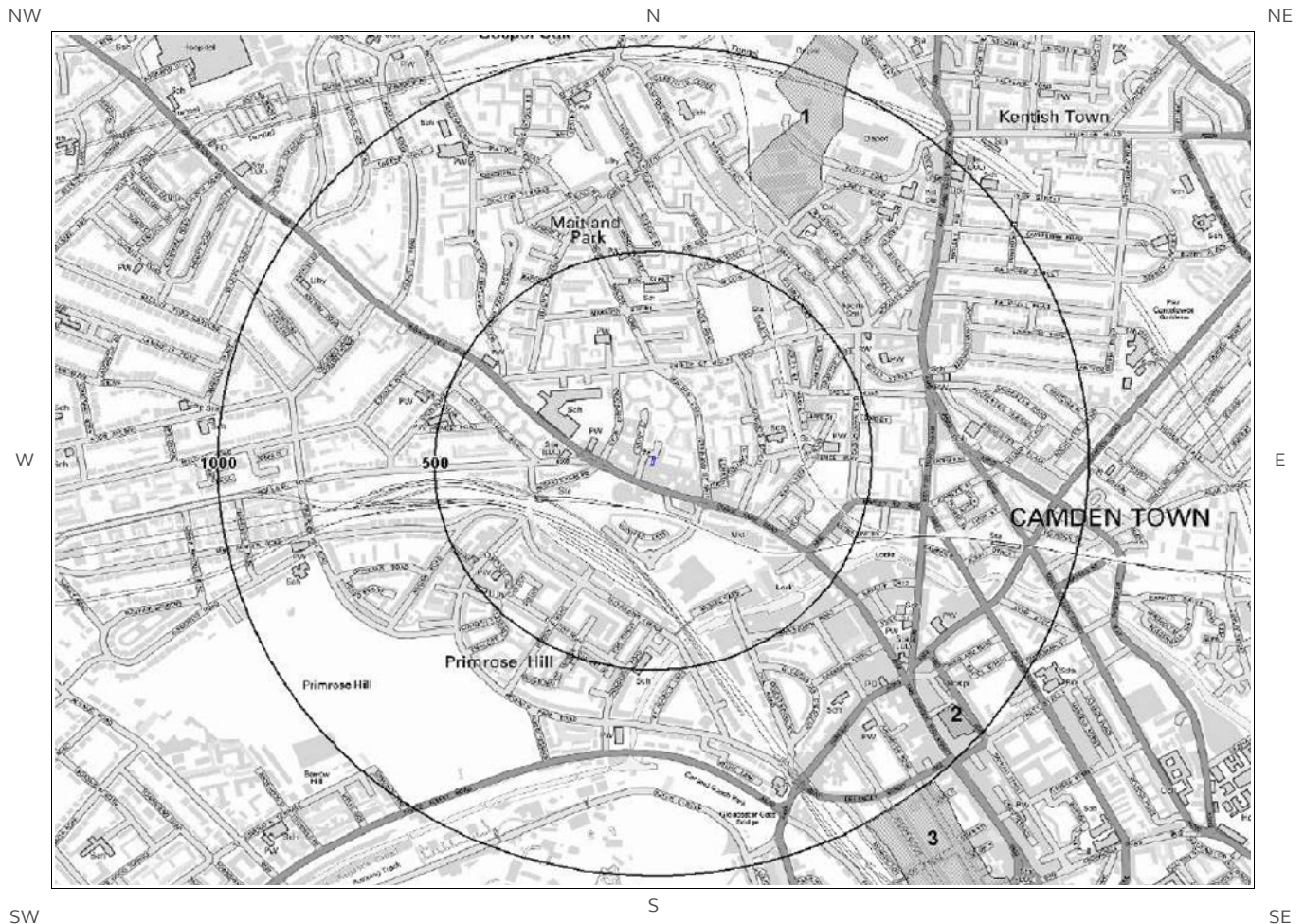
Section 2:Ground Workings	On-site	0-50m	51-250	251-500	501-1000
2.1 Historical Surface Ground Working Features from Small Scale Mapping	0	0	0	Not Searched	Not Searched
2.2 Historical Underground Workings from Small Scale Mapping	0	0	1	4	34
2.3 Current Ground Workings	0	0	0	0	0

Section 3: Mining, Extraction & Natural Cavities	On-site	0-50m	51-250	251-500	501-1000
3.1 Historical Mining	0	0	0	0	2
3.2 Coal Mining	0	0	0	0	0
3.3 Johnson Poole and Bloomer Mining Area	0	0	0	0	0
3.4 Non-Coal Mining	0	0	0	0	0
3.5 Non-Coal Mining Cavities	0	0	0	0	0
3.6 Natural Cavities	0	0	0	0	0
3.7 Brine Extraction	0	0	0	0	0
3.8 Gypsum Extraction	0	0	0	0	0
3.9 Tin Mining	0	0	0	0	0
3.10 Clay Mining	0	0	0	0	0
Section 4: Natural Ground Subsidence	On-site				
4.1 Shrink Swell Clay	Moderate				
4.2 Landslides	Very Low				
4.3 Ground Dissolution of Soluble Rocks	Negligible				
4.4 Compressible Deposits	Negligible				
4.5 Collapsible Deposits	Very Low				
4.6 Running Sand	Negligible				
Section 5: Borehole Records	On-site	0-50m	51-250		
5 BGS Recorded Boreholes	0	0	20		
Section 6: Estimated Background Soil Chemistry	On-site	0-50m	51-250		
6 Records of Background Soil Chemistry	1	0	3		
Section 7: Railways and Tunnels	On-site	0-50m	51-250	251-500	
7.1 Tunnels	0	1	1	Not Searched	
7.2 Historical Railway and Tunnel Features	0	1	57	Not Searched	
7.3 Historical Railways	0	0	3	Not Searched	
7.4 Active Railways	0	0	26	Not Searched	

Section 7:Railways and Tunnels	On-site	0-50m	51-250	251-500
7.5 Railway Projects	0	0	0	1

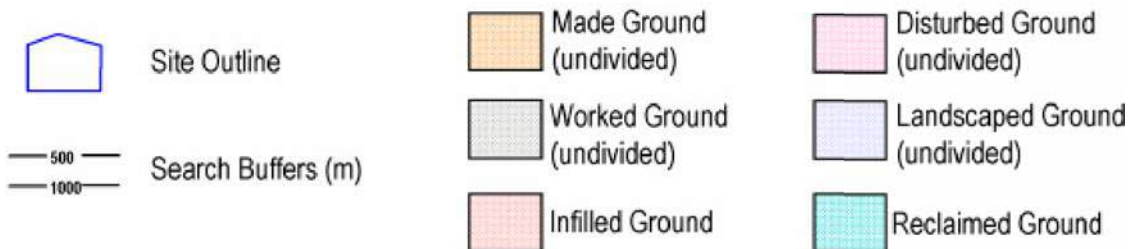
1 Geology

1.1 Artificial Ground Map



Artificial Ground Legend

© Crown copyright and database rights 2016.
Ordnance Survey license 100035207.



1 Geology

1.1 Artificial Ground

1.1.1 Artificial/ Made Ground

The following geological information represented on the mapping is derived from 1:50,000 scale BGS Geological mapping, Sheet No:256

Are there any records of Artificial/Made Ground within 500m of the study site boundary? No

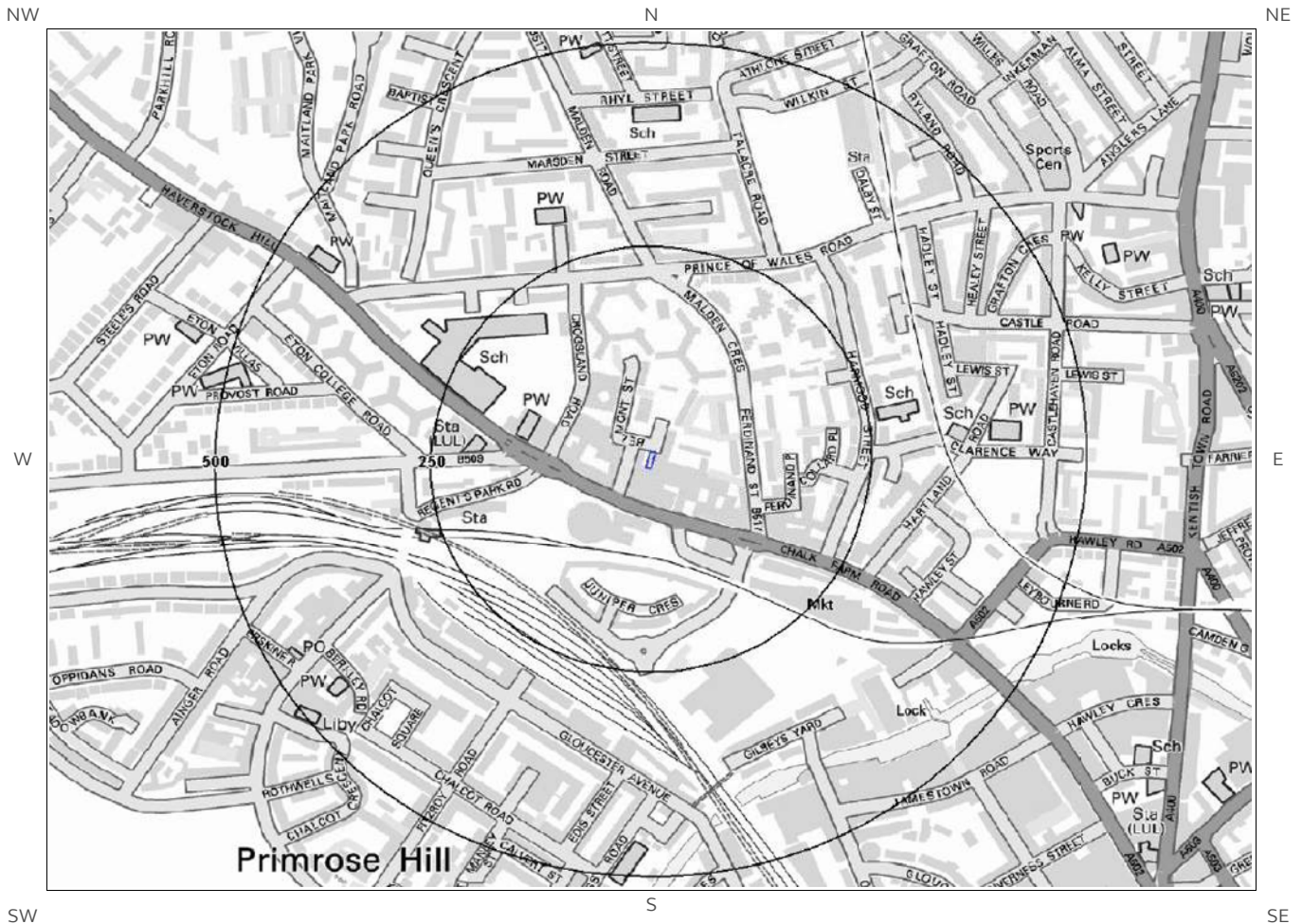
Database searched and no data found.

1.1.2 Permeability of Artificial Ground

Are there any records relating to permeability of artificial ground within the study site boundary? No

Database searched and no data found.

1.2 Superficial Deposits and Landslips Map

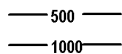


Superficial Deposits and Landslips
Legend

© Crown copyright and database rights 2016.
Ordnance Survey license 100035207.



Site Outline



Search Buffers (m)

1.2 Superficial Deposits and Landslips

1.2.1 Superficial Deposits/ Drift Geology

Are there any records of Superficial Deposits/ Drift Geology within 500m of the study site boundary? No

Database searched and no data found.

1.2.2 Permeability of Superficial Ground

Are there any records relating to permeability of superficial ground within the study site boundary? No

Database searched and no data found.

1.2.3 Landslip

Are there any records of Landslip within 500m of the study site boundary? No

Database searched and no data found.

This Geology shows the main components as discrete layers, these are: Artificial / Made Ground, Superficial / Drift Geology and Landslips. These are all displayed with the BGS Lexicon code for the rock unit and BGS sheet number. Not all of the main geological components have nationwide coverage.

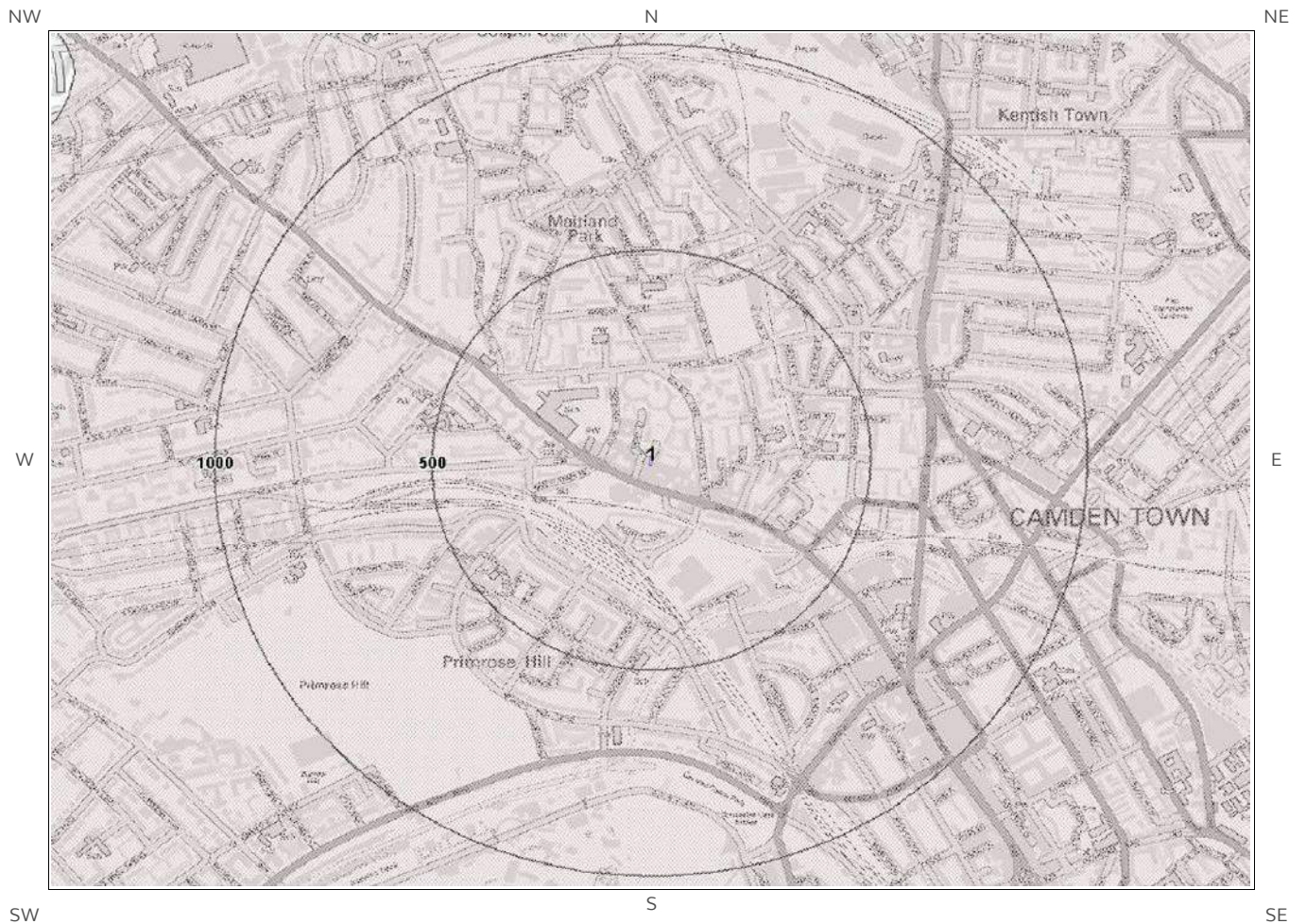
1.2.4 Landslip Permeability

Are there any records relating to permeability of landslips within the study site** boundary? No

Database searched and no data found.



* This includes an automatically generated 50m buffer zone around the site

1.3 Bedrock and Faults Map



Bedrock and Faults Legend

© Crown copyright and database rights 2016.
Ordnance Survey license 100035207.

-  Site Outline
-  Search Buffers (m)

1.3 Bedrock, Solid Geology & Faults

The following geological information represented on the mapping is derived from 1:50,000 scale BGS Geological mapping, Sheet No:256

1.3.1 Bedrock/ Solid Geology

Records of Bedrock/ Solid Geology within 500m of the study site boundary:

ID	Distance (m)	Direction	LEX Code	Description	Rock Age
1	0.0	On Site	LC-CLSISA	London Clay Formation - Clay, Silt And Sand	No Details

1.3.2 Permeability of Bedrock Ground

Are there any records relating to permeability of bedrock ground within the study site* boundary? Yes

Distance (m)	Direction	Flow Type	Maximum Permeability	Minimum Permeability
0.0	On Site	Mixed	Moderate	Very Low

1.3.3 Faults

Are there any records of Faults within 500m of the study site boundary? No

Database searched and no data found.

The geology map for the site and surrounding area are extracted from the BGS Digital Geological Map of Great Britain at 1:50,000 scale.

This Geology shows the main components as discrete layers, these are: Bedrock/ Solid Geology and linear features such as Faults. These are all displayed with the BGS Lexicon code for the rock unit and BGS sheet number. Not all of the main geological components have nationwide coverage.

* This includes an automatically generated 50m buffer zone around the site

1.4 Radon Data

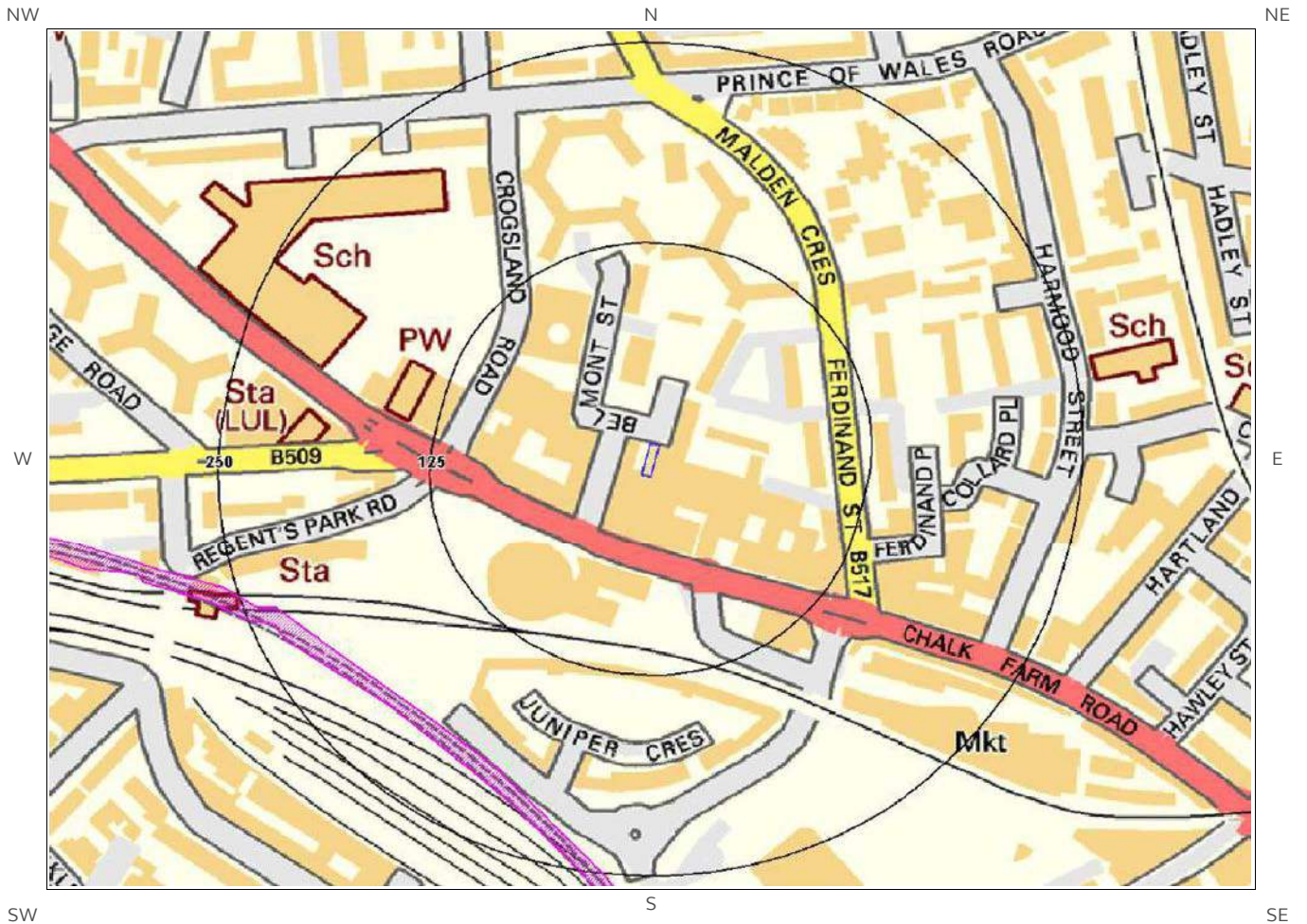
1.4.1 Radon Affected Areas

Is the property in a Radon Affected Area as defined by the Health Protection Agency (HPA) and if so what percentage of homes are above the Action Level? The property is not in a Radon Affected Area, as less than 1% of properties are above the Action Level

1.4.2 Radon Protection





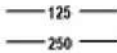
Is the property in an area where Radon Protection are required for new properties or extensions to existing ones as described in publication BR211 by the Building Research Establishment? No radon protective measures are necessary

2 Ground Workings Map



Ground Workings Legend

© Crown copyright and database rights 2016.
Ordnance Survey license 100035207.

-  Site Outline
-  Historic Surface Ground Workings
-  Historic Underground Workings
-  Current Ground Workings
-  Search Buffers (m)

2 Ground Workings

2.1 Historical Surface Ground Working Features derived from Historical Mapping

This dataset is based on Groundsure's unique Historical Land Use Database derived from 1:10,560 and 1:10,000 scale historical mapping.

Are there any Historical Surface Ground Working Features within 250m of the study site boundary? No

Database searched and no data found.

2.2 Historical Underground Working Features derived from Historical Mapping

This data is derived from the Groundsure unique Historical Land Use Database. It contains data derived from 1:10,000 and 1:10,560 historical Ordnance Survey Mapping and includes some natural topographical features (Shake Holes for example) as well as manmade features that may have implications for ground stability. Underground and mining features have been identified from surface features such as shafts. The distance that these extend underground is not shown.

Are there any Historical Underground Working Features within 1000m of the study site boundary? Yes

The following Historical Underground Working Features are provided by Groundsure:

ID	Distance (m)	Direction	NGR	Use	Date
1	197.0	SW	528256 184173	Tunnel	1989
Not shown	499.0	W	526978 184220	Tunnel	1957
Not shown	499.0	W	526978 184220	Tunnel	1973
Not shown	499.0	W	526978 184220	Tunnel	1989
Not shown	499.0	W	526978 184220	Tunnel	1968
Not shown	676.0	W	527650 184271	Air Shafts	1989
Not shown	735.0	W	527589 184287	Air Shafts	1989
Not shown	745.0	S	528651 183636	Tunnel	1968
Not shown	745.0	S	528651 183636	Tunnel	1957
Not shown	745.0	S	528651 183636	Tunnel	1940
Not shown	747.0	S	528658 183631	Tunnel	1938
Not shown	747.0	S	528658 183631	Tunnel	1914

ID	Distance (m)	Direction	NGR	Use	Date
Not shown	754.0	S	528642 183634	Tunnel	1989
Not shown	754.0	S	528642 183634	Tunnel	1973
Not shown	763.0	SE	528675 183621	Tunnel	1973
Not shown	763.0	SE	528675 183621	Tunnel	1989
Not shown	779.0	W	527368 184142	Tunnels	1957
Not shown	780.0	W	527362 184138	Tunnel	1973
Not shown	780.0	W	527362 184138	Tunnel	1968
Not shown	780.0	W	527362 184138	Tunnel	1989
Not shown	783.0	W	527028 184182	Tunnels	1957
Not shown	810.0	W	527018 184178	Tunnel	1989
Not shown	810.0	W	527018 184178	Tunnel	1973
Not shown	810.0	W	527018 184178	Tunnel	1968
Not shown	962.0	N	528516 185357	Tunnel	1995
Not shown	962.0	N	528516 185357	Tunnel	1965
Not shown	962.0	N	528516 185357	Tunnel	1958
Not shown	962.0	N	528516 185357	Tunnel	1974
Not shown	987.0	N	528025 185363	Tunnel	1965
Not shown	987.0	N	528025 185363	Tunnel	1995
Not shown	987.0	N	528025 185363	Tunnel	1974
Not shown	987.0	N	528502 185380	Tunnel	1974
Not shown	987.0	N	528502 185380	Tunnel	1995
Not shown	987.0	N	528502 185380	Tunnel	1958
Not shown	987.0	N	528502 185380	Tunnel	1965
Not shown	999.0	N	528484 185446	Tunnel	1974
Not shown	999.0	N	528484 185446	Tunnel	1965
Not shown	999.0	N	528484 185446	Tunnel	1958
Not shown	999.0	N	528484 185446	Tunnel	1995

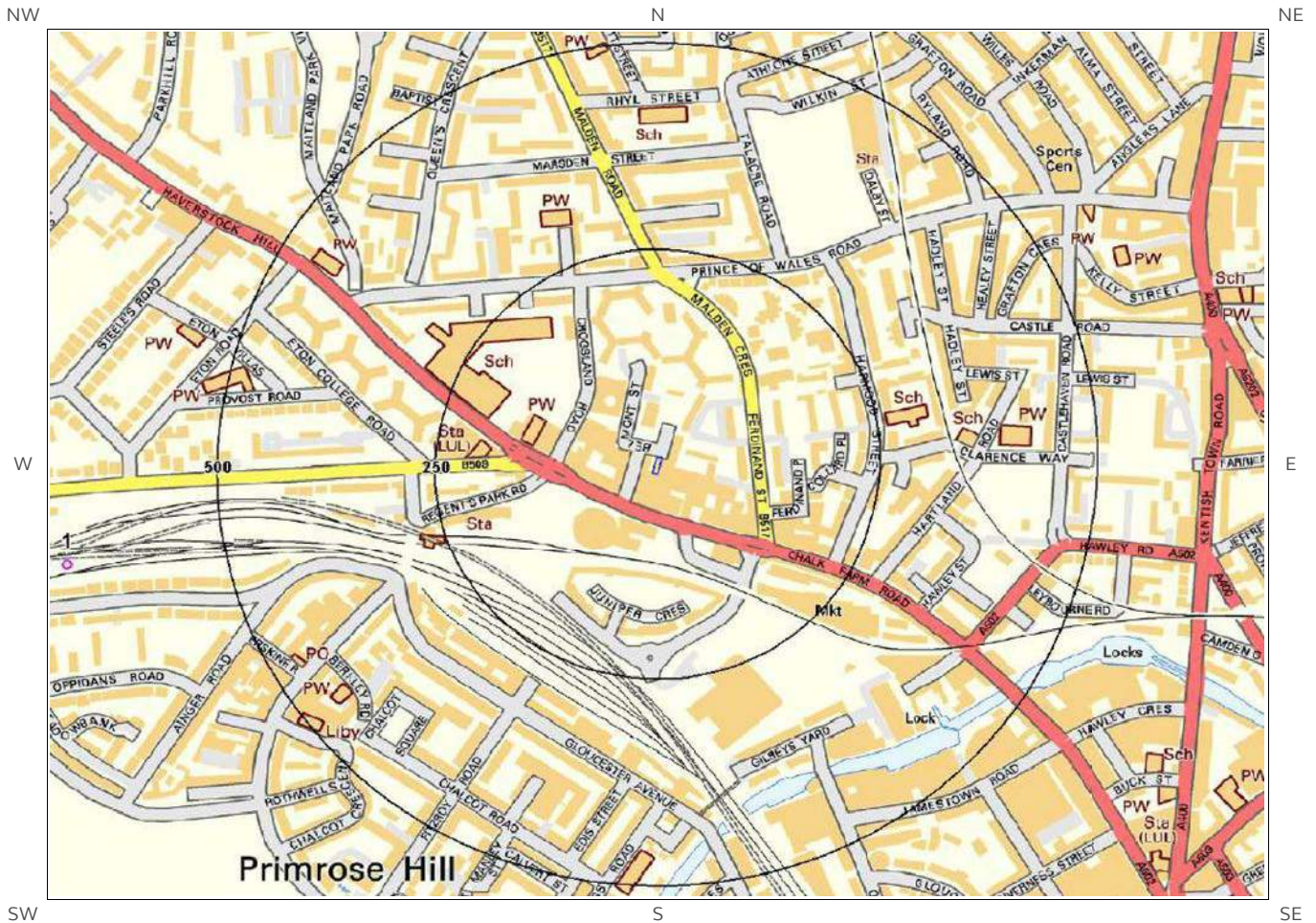
2.3 Current Ground Workings

This dataset is derived from the BGS BRITPITS database covering active; inactive mines; quarries; oil wells; gas wells and mineral wharves; and rail deposits throughout the British Isles.

Are there any BGS Current Ground Workings within 1000m of the study site boundary? No

Database searched and no data found.

3 Mining, Extraction & Natural Cavities Map



Mining, Extraction and Natural Cavities Legend

© Crown copyright and database rights 2016.
Ordnance Survey license 100035207.



3 Mining, Extraction & Natural Cavities

3.1 Historical Mining

This dataset is derived from Groundsure unique Historical Land-use Database that are indicative of mining or extraction activities.

Are there any Historical Mining areas within 1000m of the study site boundary? Yes

The following Historical Mining information is provided by Groundsure:

ID	Distance (m)	Direction	NGR	Details	Date
1	676.0	W	527650 184271	Air Shafts	1989
Not shown	735.0	W	527589 184287	Air Shafts	1989

3.2 Coal Mining

This dataset provides information as to whether the study site lies within a known coal mining affected area as defined by the coal authority.

Are there any Coal Mining areas within 1000m of the study site boundary? No

Database searched and no data found.

3.3 Johnson Poole and Bloomer

This dataset provides information as to whether the study site lies within an area where JPB hold information relating to mining.

Are there any JPB Mining areas within 1000m of the study site boundary? No

The following information provided by JPB is not represented on mapping: Database searched and no data found.

3.4 Non-Coal Mining

This dataset provides information as to whether the study site lies within an area which may have been subject to non-coal historic mining.

Are there any Non-Coal Mining areas within 1000m of the study site boundary? No

Database searched and no data found.

3.5 Non-Coal Mining Cavities

This dataset provides information from the Peter Brett Associates (PBA) mining cavities database (compiled for the national study entitled “Review of mining instability in Great Britain, 1990” PBA has also continued adding to this database) on mineral extraction by mining.

Are there any Non-Coal Mining cavities within 1000m of the study site boundary? No

Database searched and no data found.

3.6 Natural Cavities

This dataset provides information based on Peter Brett Associates natural cavities database.

Are there any Natural Cavities within 1000m of the study site boundary? No

Database searched and no data found.

3.7 Brine Extraction

This data provides information from the Coal Authority issued on behalf of the Cheshire Brine Subsidence Compensation Board.

Are there any Brine Extraction areas within 1000m of the study site boundary? No

Database searched and no data found.

3.8 Gypsum Extraction

This dataset provides information on Gypsum extraction from British Gypsum records.

Are there any Gypsum Extraction areas within 1000m of the study site boundary? No

Database searched and no data found.

3.9 Tin Mining

This dataset provides information on tin mining areas and is derived from tin mining records. This search is based upon postcode information to a sector level.

Are there any Tin Mining areas within 1000m of the study site boundary? No

Database searched and no data found.

3.10 Clay Mining

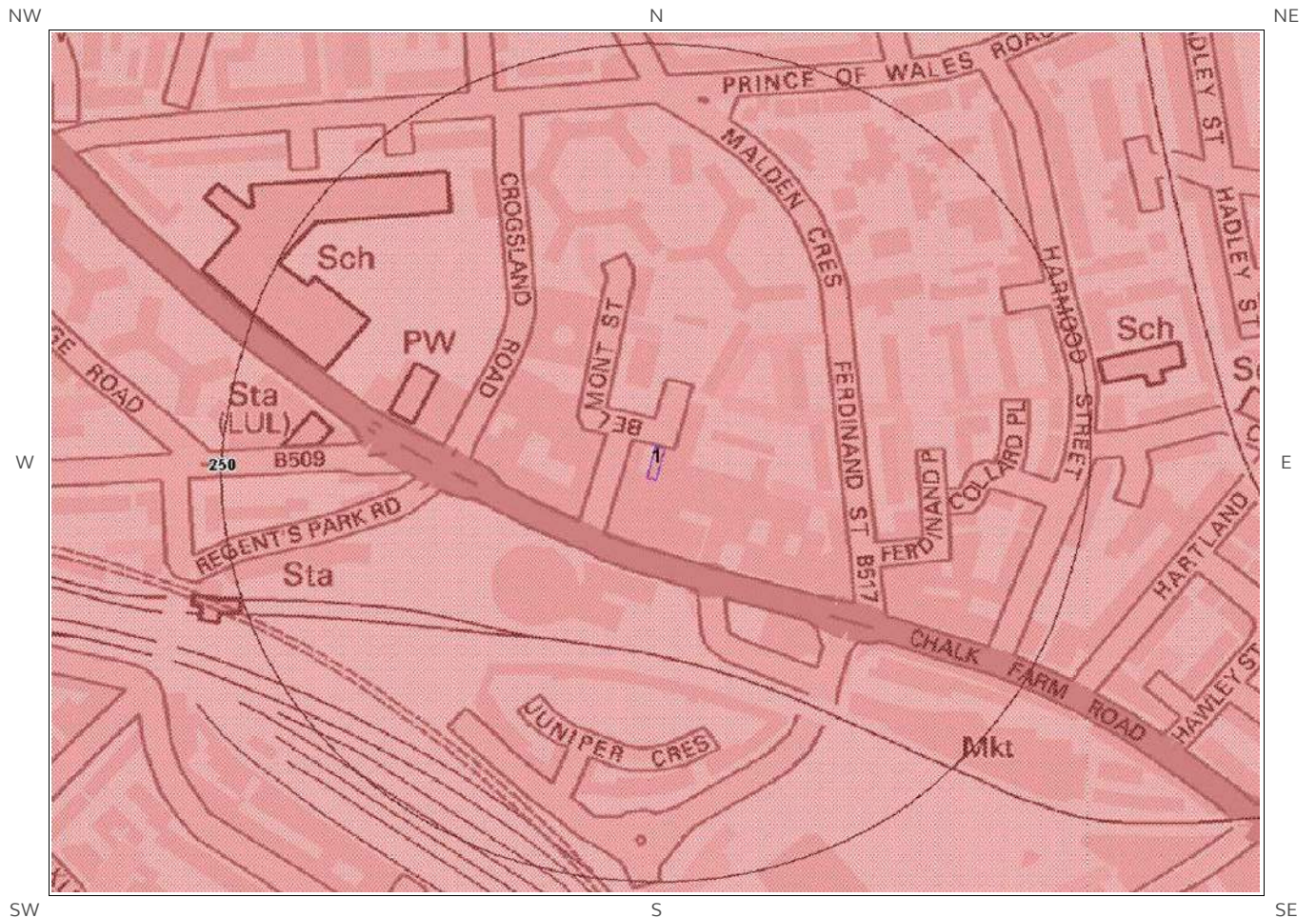
This dataset provides information on Kaolin and Ball Clay mining from relevant mining records.

Are there any Clay Mining areas within 1000m of the study site boundary? No

Database searched and no data found.


4 Natural Ground Subsidence

4.1 Shrink-Swell Clay Map

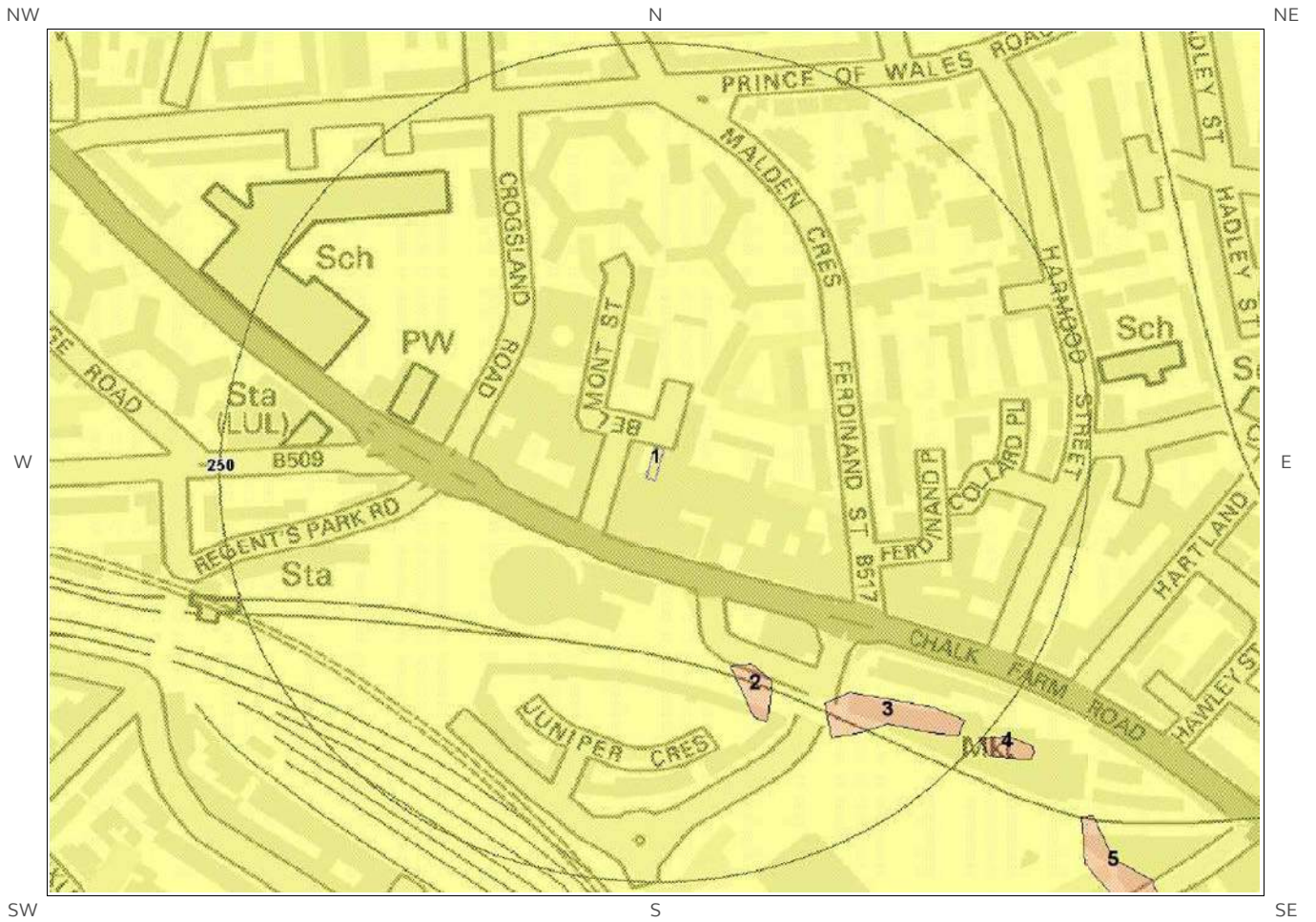


Shrink Swell Clay Legend

© Crown copyright and database rights 2016.
Ordnance Survey license 100035207.




4.2 Landslides Map

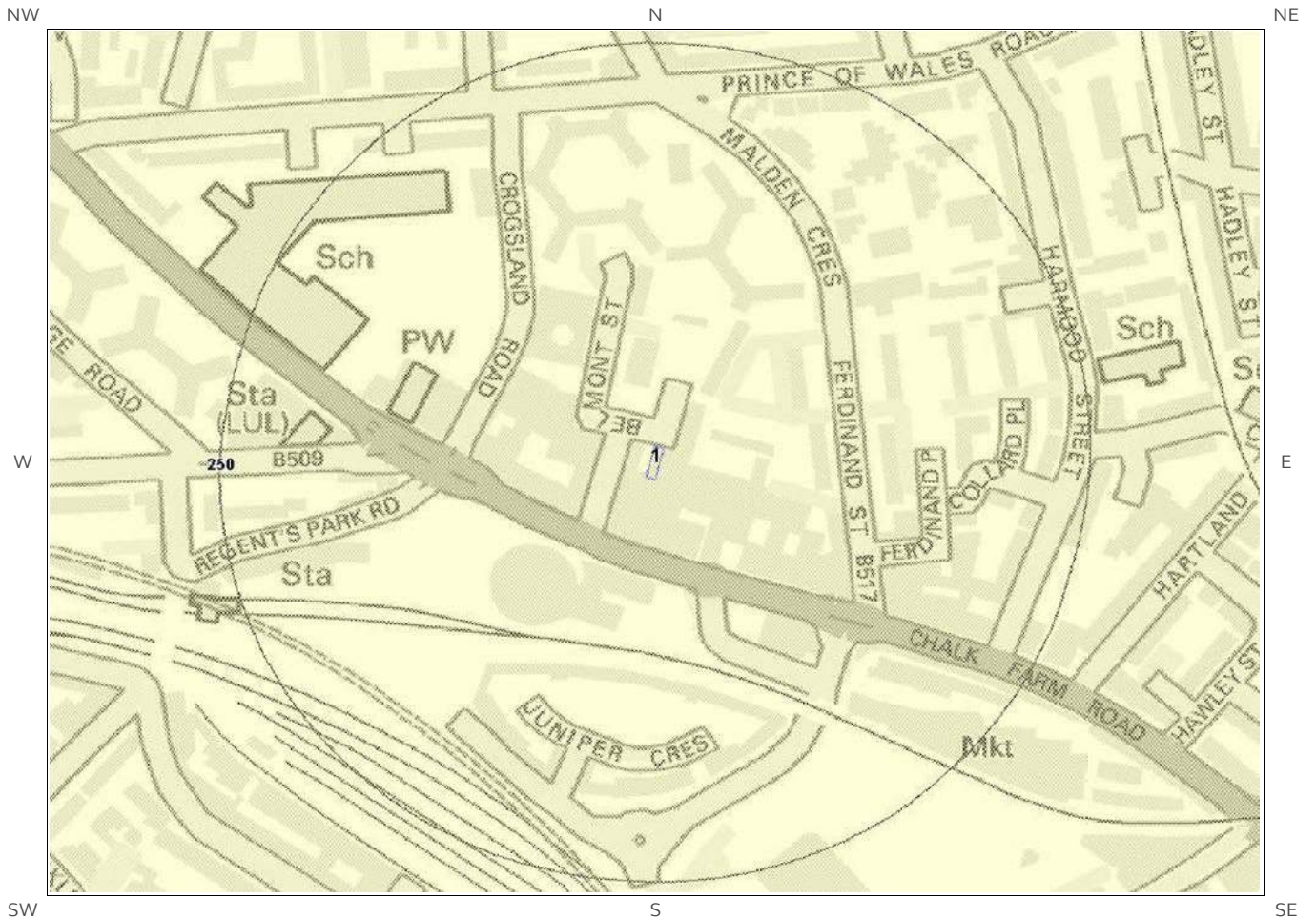


Landslides Legend

© Crown copyright and database rights 2016.
Ordnance Survey license 100035207.




4.3 Ground Dissolution Soluble Rocks Map

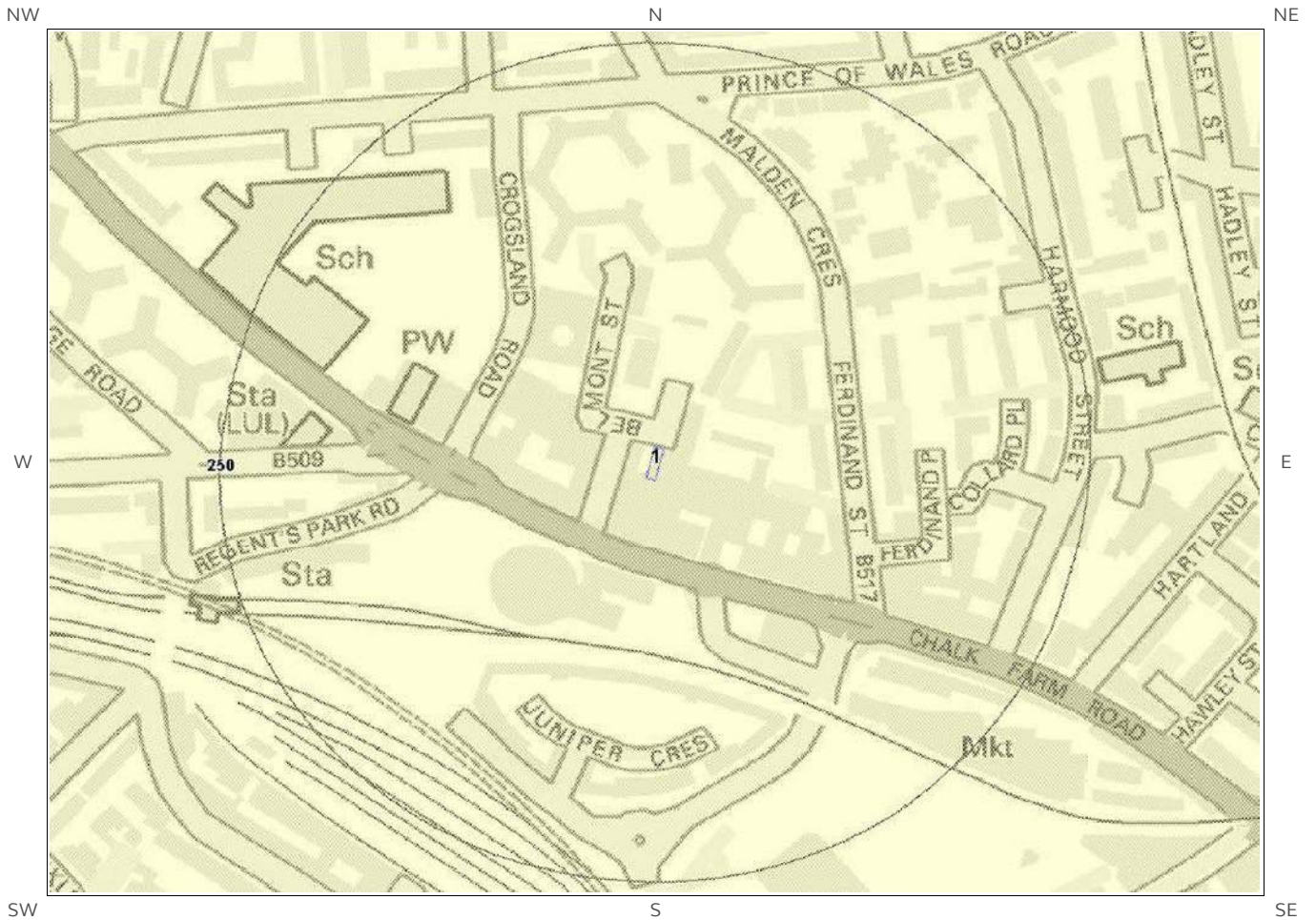


Ground Dissolution Soluble Rocks Legend

© Crown copyright and database rights 2016. Ordnance Survey license 100035207.




4.4 Compressible Deposits Map

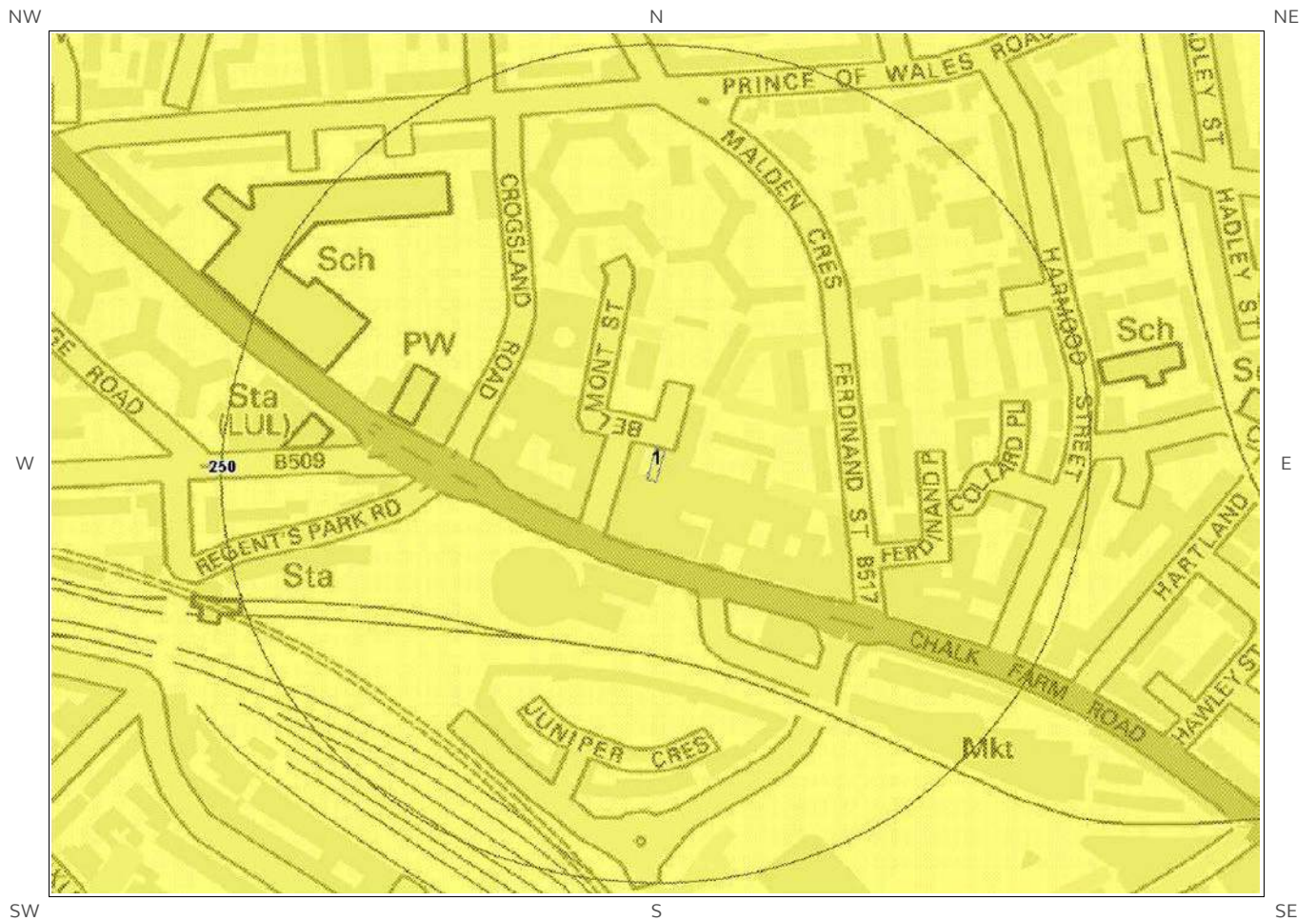


Compressible Deposits Legend

© Crown copyright and database rights 2016.
Ordnance Survey license 100035207.




4.5 Collapsible Deposits Map

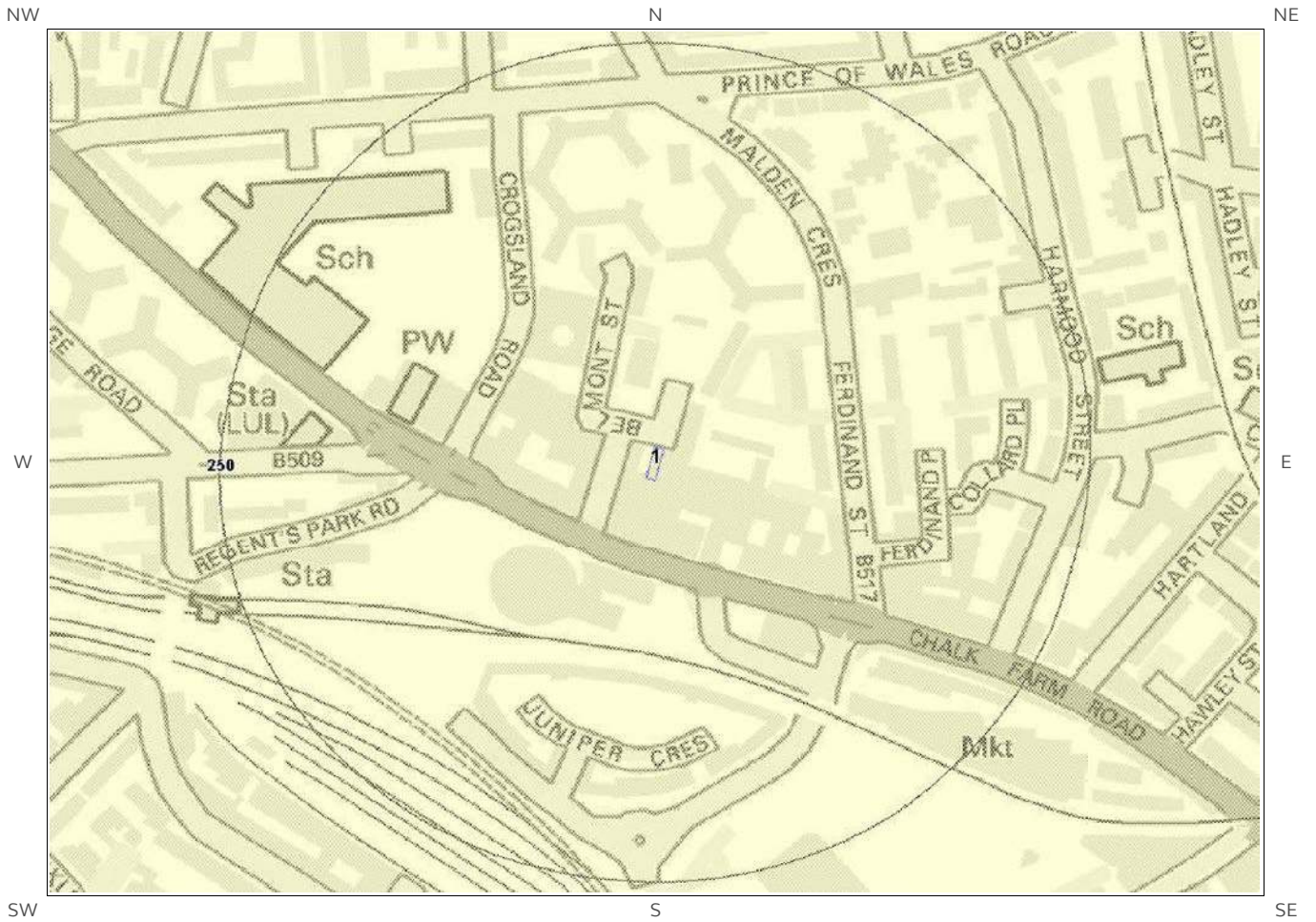


Collapsible Deposits Legend

© Crown copyright and database rights 2016.
Ordnance Survey license 100035207.




4.6 Running Sand Map



Running Sand Legend

© Crown copyright and database rights 2016.
Ordnance Survey license 100035207.



4 Natural Ground Subsidence

The National Ground Subsidence rating is obtained through the 6 natural ground stability hazard datasets, which are supplied by the British Geological Survey (BGS).

The following GeoSure data represented on the mapping is derived from the BGS Digital Geological map of Great Britain at 1:50,000 scale.

What is the maximum hazard rating of natural subsidence within the study site** boundary? Moderate

4.1 Shrink-Swell Clays

The following Shrink Swell information provided by the British Geological Survey:

ID	Distance (m)	Direction	Hazard Rating	Details
1	0.0	On Site	Moderate	Ground conditions predominantly high plasticity. Do not plant or remove trees or shrubs near to buildings without expert advice about their effect and management. For new build, consideration should be given to advice published by the National House Building Council (NHBC) and the Building Research Establishment (BRE). There is a probable increase in construction cost to reduce potential shrink-swell problems. For existing property, there is a probable increase in insurance risk during droughts or where vegetation with high moisture demands is present.

4.2 Landslides

The following Landslides information provided by the British Geological Survey:

ID	Distance (m)	Direction	Hazard Rating	Details
1	0.0	On Site	Very Low	Slope instability problems are unlikely to be present. No special actions required to avoid problems due to landslides. No special ground investigation required, and increased construction costs or increased financial risks are unlikely due to potential problems with landslides.

4.3 Ground Dissolution of Soluble Rocks

The following Ground Dissolution information provided by the British Geological Survey:

ID	Distance (m)	Direction	Hazard Rating	Details
1	0.0	On Site	Negligible	Soluble rocks are present, but unlikely to cause problems except under exceptional conditions. No special actions required to avoid problems due to soluble rocks. No special ground investigation required, and increased construction costs or increased financial risks are unlikely due to potential problems with soluble rocks.

* This includes an automatically generated 50m buffer zone around the site

4.4 Compressible Deposits

The following Compressible Deposits information provided by the British Geological Survey:

ID	Distance (m)	Direction	Hazard Rating	Details
1	0.0	On Site	Negligible	No indicators for compressible ground identified. No special actions required to avoid problems due to compressible ground. No special ground investigation required, and increased construction costs or increased financial risks are unlikely due to potential problems with compressible ground.

4.5 Collapsible Deposits

The following Collapsible Rocks information provided by the British Geological Survey:

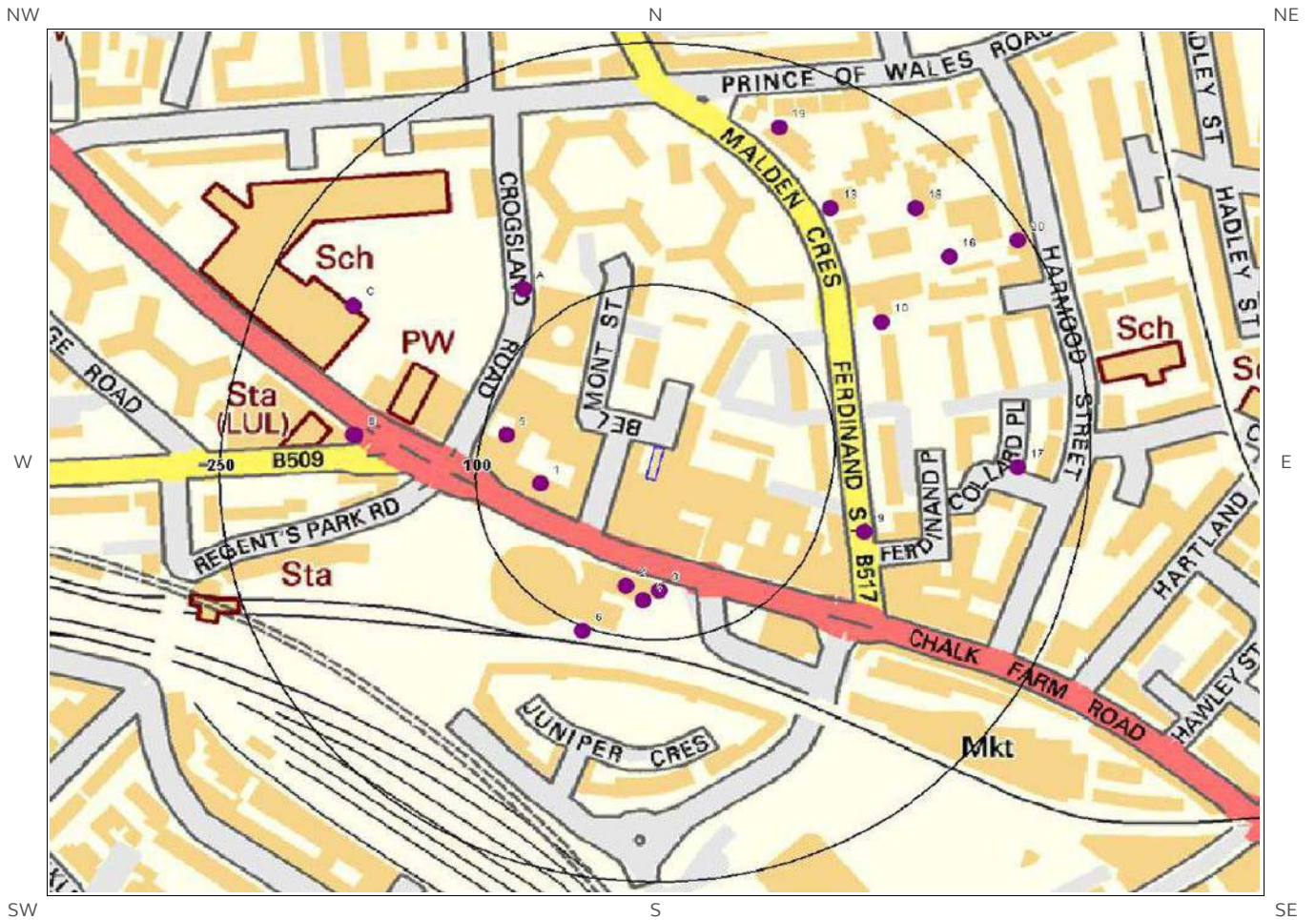
ID	Distance (m)	Direction	Hazard Rating	Details
1	0.0	On Site	Very Low	Deposits with potential to collapse when loaded and saturated are unlikely to be present. No special ground investigation required or increased construction costs or increased financial risk due to potential problems with collapsible deposits.

4.6 Running Sands

The following Running Sands information provided by the British Geological Survey:


ID	Distance (m)	Direction	Hazard Rating	Details
1	0.0	On Site	Negligible	No indicators for running sand identified. No special actions required to avoid problems due to running sand. No special ground investigation required, and increased construction costs or increased financial risks are unlikely due to potential problems with running sand.

5 Borehole Records Map



Borehole Records Legend

© Crown copyright and database rights 2016.
Ordnance Survey license 100035207.



5 Borehole Records

The systematic analysis of data extracted from the BGS Borehole Records database provides the following information.

Records of boreholes within 250m of the study site boundary:

20

ID	Distance (m)	Direction	NGR	BGS Reference	Drilled Length	Borehole Name
1	62.0	W	528260 184380	TQ28SE2186	-1.0	CHALK FARM LONDON 2
2	69.0	S	528310 184316	TQ28SE2032	18.28	THE ROUNDHOUSE DEVELOPMENT, CHALK FARM ROAD, LONDON 1
3	70.0	S	528329 184313	TQ28SE2035	18.28	THE ROUNDHOUSE DEVELOPMENT, CHALK FARM ROAD, LONDON 4
4	76.0	S	528320 184307	TQ28SE2034	21.33	THE ROUNDHOUSE DEVELOPMENT, CHALK FARM ROAD, LONDON 3
5	86.0	W	528240 184410	TQ28SE2185	-1.0	CHALK FARM LONDON 1
6	103.0	S	528284 184288	TQ28SE2033	12.49	THE ROUNDHOUSE DEVELOPMENT, CHALK FARM ROAD, LONDON 2
7A	124.0	NW	528250 184500	TQ28SE245/A	4.0	HAVERSTOCK SECONDARY SCH.EXT.
8A	124.0	NW	528250 184500	TQ28SE245/A-C	4.57	HAVERSTOCK SEC SCHOOL CHALK FARM
9	126.0	E	528450 184350	TQ28SE411	31.44	METROPOLITAN WATER BOARD 29
10	149.0	NE	528460 184480	TQ28SE854	15.0	CAMDEN, HARMOOD ST. 10
11B	173.0	W	528151 184410	TQ28SE23	9.14	UNDERGROUND ELECTRIC NO.15 ST PANCRAS
12B	174.0	W	528150 184410	TQ28SE299	10.36	CHALK FARM STATION HAMPSTEAD
13	177.0	NE	528430 184550	TQ28SE850	20.0	HARMOOD ST. CAMDEN 6
14C	197.0	NW	528150 184490	TQ28SE217/A-B	5.03	HAVERSTOCK SECONDARY SCHOOL CHALK FARM 1
15C	197.0	NW	528150 184490	TQ28SE217	5.03	HAVERSTOCK SECONDARY SCHOOL CHALK FARM 2
16	204.0	NE	528500 184520	TQ28SE852	20.0	HARMOOD ST. CAMDEN 8
17	207.0	E	528540 184390	TQ28SE814	-1.0	OFF HAMMOND ST NEAR CHALK FARM RD
18	209.0	NE	528480 184550	TQ28SE851	15.0	HARMOOD ST. CAMDEN 7
19	209.0	N	528400 184600	TQ28SE845	15.25	HARMOOD ST. CAMDEN 1

ID	Distance (m)	Direction	NGR	BGS Reference	Drilled Length	Borehole Name
20	243.0	NE	528540 184530	TQ28SE855	15.0	CAMDEN, HARMOOD ST. 11

The borehole records are available using the hyperlinks below: Please note that if the donor of the borehole record has requested the information be held as commercial-in-confidence, the additional data will be held separately by the BGS and a formal request must be made for its release.

- #2: scans.bgs.ac.uk/sobi_scans/boreholes/15634886
- #3: scans.bgs.ac.uk/sobi_scans/boreholes/15634891
- #4: scans.bgs.ac.uk/sobi_scans/boreholes/15634889
- #6: scans.bgs.ac.uk/sobi_scans/boreholes/15634888
- #7A: scans.bgs.ac.uk/sobi_scans/boreholes/591747
- #8A: scans.bgs.ac.uk/sobi_scans/boreholes/591748
- #9: scans.bgs.ac.uk/sobi_scans/boreholes/591949
- #10: scans.bgs.ac.uk/sobi_scans/boreholes/592435
- #11B: scans.bgs.ac.uk/sobi_scans/boreholes/591507
- #12B: scans.bgs.ac.uk/sobi_scans/boreholes/591818
- #13: scans.bgs.ac.uk/sobi_scans/boreholes/592431
- #14C: scans.bgs.ac.uk/sobi_scans/boreholes/591703
- #15C: scans.bgs.ac.uk/sobi_scans/boreholes/591704
- #16: scans.bgs.ac.uk/sobi_scans/boreholes/592433
- #17: scans.bgs.ac.uk/sobi_scans/boreholes/592395
- #18: scans.bgs.ac.uk/sobi_scans/boreholes/592432
- #19: scans.bgs.ac.uk/sobi_scans/boreholes/592426
- #20: scans.bgs.ac.uk/sobi_scans/boreholes/592436

6 Estimated Background Soil Chemistry

Records of background estimated soil chemistry within 250m of the study site boundary:

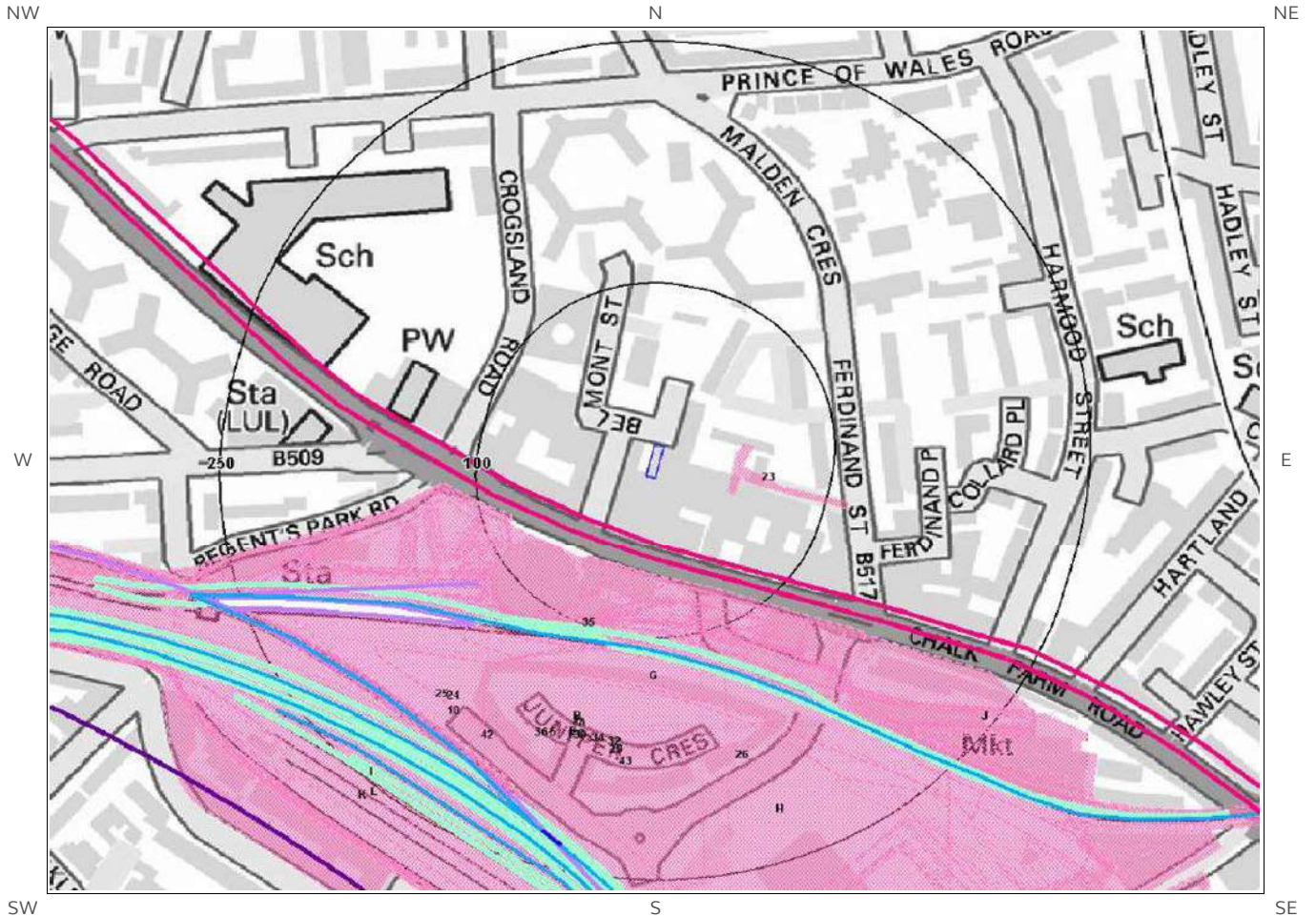
4

For further information on how this data is calculated and limitations upon its use, please see the Groundsure Geosight User Guide, available on request.

Distance (m)	Direction	Sample Type	Arsenic (As)	Cadmium (Cd)	Chromium (Cr)	Nickel (Ni)	Lead (Pb)
0.0	On Site	London	No data	No data	No data	No data	No data
97.0	N	London	No data	No data	No data	No data	No data
167.0	E	London	No data	No data	No data	No data	No data
194.0	NE	London	No data	No data	No data	No data	No data













*As this data is based upon underlying 1:50,000 scale geological information, a 50m buffer has been added to the search radius.

7 Railways and Tunnels Map



Railways and Tunnels Legend

© Crown copyright and database rights 2016.
Ordnance Survey license 100035207.
© OpenStreetMapContributors

- | | | | | | |
|---|--------------------|---|--|---|---|
|  | Site Outline |  | Underground or Partially Underground Railway / Subway System |  | Railway Track (OpenStreetMap) |
|  | Search Buffers (m) |  | Railway Tunnel (OS Mapping) |  | High Speed 2 |
|  | 250 |  | Abandoned or Dismantled Railway (OpenStreetMap) |  | Crossrail 1 |
|  | 500 |  | Railway Track (OS Mapping) |  | Railway and/or Tunnel Feature from Historical Mapping |

7 Railways and Tunnels

7.1 Tunnels

This data is derived from OpenStreetMap and provides information on the possible locations of underground railway systems in the UK - the London Underground, the Tyne & Wear Metro and the Glasgow Subway.

Have any underground railway lines been identified within the study site boundary? No

Have any underground railway lines been identified within 250m of the study site boundary? Yes

Distance (m)	Direction	Line
37	S	London Underground - Northern Line

The approximate depth value for the nearest London Underground line given in this dataset has been extrapolated from published depths of tube lines at station platforms, and assume a constant gradient between stations. Using this method, topographical variation has resulted in some parts of the line having associated depth values either shallower or deeper than the real-world situation. Depth values are for indication only and should not be relied upon for any calculation or technical purpose and are in no way a substitute for a professional survey.

Line
London Underground Line: Northern Line Depth: 15mbgl Track Type: Tunnel

Any records that have been identified are represented on the Railways and Tunnels Map.

This data is derived from Ordnance Survey mapping and provides information on the possible locations of railway tunnels forming part of the UK overground railway network.

Have any other railway tunnels been identified within the site boundary? No

Have any other railway tunnels been identified within 250m of the site boundary? Yes

Distance (m)	Direction	Detail
228	S	Railway Tunnel

Any records that have been identified are represented on the Railways and Tunnels Map.

7.2 Historical Railway and Tunnel Features

This data is derived from Groundsure's unique Historical Land-use Database and contains features relating to tunnels, railway tracks or associated works that have been identified from historical Ordnance Survey mapping.

Have any historical railway or tunnel features been identified within the study site boundary? No

Have any historical railway or tunnel features been identified within 250m of the study site boundary? Yes

ID	Distance (m)	Direction	NGR	Details	Date
23	42	E	528375 184384	Railway Sidings	1896
1	58	S	528395 184032	Railway Sidings	1973
2	58	S	528395 184032	Railway Sidings	1968
24	58	S	n/a	Railway	1930
25	58	S	n/a	Railway	1916
3B	60	S	528366 184156	Railway Sidings	1894
4A	61	S	528135 184166	Railway Sidings	1882
26	61	S	n/a	Railway	1879
27E	65	S	528298 184181	Railway Sidings	1952
28E	65	S	528298 184181	Railway Sidings	1952
5	66	S	528377 184105	Railway Sidings	1957
29	69	S	528348 184140	Railway Sidings	1875
30	74	S	n/a	Railway	1930
31F	75	S	528381 184023	Railway Sidings	1916
32	75	S	n/a	Railway	1896
33E	76	S	528298 184181	Railway Sidings	1968
34	77	S	528321 184174	Railway Sidings	1970
35	77	S	528237 184294	Railway Sidings	1952
36	77	S	528250 184173	Railway Sidings	1965
37F	77	S	528383 184019	Railway Sidings	1896
6A	78	S	528162 184160	Railway Sidings	1948
7B	79	S	528412 184158	Railway Sidings	1911
38G	90	S	n/a	Railways	1875
39G	90	S	n/a	Railways	1897
40G	90	S	n/a	Railways	1930
8C	91	S	528320 184188	Railway Sidings	1920

ID	Distance (m)	Direction	NGR	Details	Date
9C	91	S	528320 184188	Railway Sidings	1938
10	95	S	528199 184182	Railway Sidings	1989
41A	103	S	528250 184174	Railway Sidings	1973
42	110	S	528250 184155	Railway Sidings	1982
43	125	S	528368 184155	Railway Sidings	1952
44H	157	S	n/a	Railways	1875
45H	157	S	n/a	Railways	1871
46H	157	S	n/a	Railways	1930
58	197	SW	528256 184173	Tunnel	1989
12D	198	SW	528263 184167	Tunnel	1970
13D	199	SW	528261 184167	Tunnel	1996
14D	199	SW	528261 184167	Tunnel	1995
15D	199	SW	528261 184167	Tunnel	1994
16D	199	SW	528261 184167	Tunnel	1973
17D	200	SW	528261 184167	Tunnel	1968
18D	200	SW	528261 184167	Tunnel	1965
19D	201	SW	528259 184167	Tunnel	1987
20D	201	SW	528259 184167	Tunnel	1982
21D	201	SW	528259 184167	Tunnel	1991
22D	201	SW	528259 184167	Tunnel	1991
47I	207	SW	528205 184149	Railway Sidings	1991
48I	207	SW	528205 184149	Railway Sidings	1987
49I	207	SW	528205 184149	Railway Sidings	1991
50J	224	SE	528521 184233	Railway Sidings	1975
51J	224	SE	528521 184233	Railway Sidings	1975
52J	224	SE	528521 184233	Railway Sidings	1952
53J	224	SE	528521 184233	Railway Sidings	1963
54L	224	SW	528196 184140	Railway Sidings	1952
55K	233	SW	528218 184126	Railway Sidings	1996
56L	233	SW	528218 184126	Railway Sidings	1994

ID	Distance (m)	Direction	NGR	Details	Date
57K	233	SW	528218 184126	Railway Sidings	1995
11K	236	SW	528201 184135	Railway Sidings	1911

Any records that have been identified are represented on the Railways and Tunnels Map.

7.3 Historical Railways

This data is derived from OpenStreetMap and provides information on the possible alignments of abandoned or dismantled railway lines in proximity to the study site.

Have any historical railway lines been identified within the study site boundary? No

Have any historical railway lines been identified within 250m of the study site boundary? Yes

Distance (m)	Direction	Status
119	SW	Dismantled
137	SW	Disused
203	SW	Disused

Note: multiple sections of the same track may be listed in the detail above

Any records that have been identified are represented on the Railways and Tunnels Map.

7.4 Active Railways

These datasets are derived from Ordnance Survey mapping and OpenStreetMap and provide information on the possible locations of active railway lines in proximity to the study site.

Have any active railway lines been identified within the study site boundary? No

Have any active railway lines been identified within 250m of the study site boundary? Yes

Distance (m)	Direction	Name	Type
100	S	North London line	Rail
105	S	North London line	Rail
107	S	Not given	Multi Track
108	SW	North London line	Rail
122	S	North London line	Rail
157	SE	North London line	Rail
163	SE	North London line	Rail
181	SE	North London line	Rail
182	SE	North London line	Rail
203	SW	Not given	Multi Track
209	SW	Up Fast	Rail
212	SW	Not given	Rail
214	SW	Not given	Multi Track
215	SW	Not given	Rail
218	SW	Not given	Rail

Distance (m)	Direction	Name	Type
219	SW	West Coast Main Line	Rail
223	SW	Not given	Rail
224	SW	Not given	Multi Track
225	SW	Not given	Rail
227	SW	Down Fast	Rail
227	S	Not given	Multi Track
228	S	Not given	Rail
235	SW	Not given	Multi Track
240	SW	Not given	Rail
245	SW	Not given	Rail
248	S	West Coast Main Line	Rail

Note: multiple sections of the same track may be listed in the detail above
Any records that have been identified are represented on the Railways and Tunnels Map.

7.5 Railway Projects

These datasets provide information on the location of large scale railway projects High Speed 2 and Crossrail 1 .

Is the study site within 5km of the route of the High Speed 2 rail project? Yes

Is the study site within 500m of the route of the Crossrail 1 rail project? No

Further information on proximity to these routes, the project construction status and associated works can be obtained through the purchase of a Groundsure HS2 and Crossrail 1 Report.

The route data has been digitised from publicly available maps by Groundsure. The route as provided relates to the Crossrail 1 project only, and does not include any details of the Crossrail 2 project, as final details of the route for Crossrail 2 are still under consultation.

Contact Details



Groundsure Helpline
Telephone: 08444 159 000
info@groundsure.com



British Geological Survey Enquiries

Kingsley Dunham Centre
Keyworth, Nottingham NG12 5GG
Tel: 0115 936 3143.
Fax: 0115 936 3276.
Email: enquiries@bgs.ac.uk
Web: www.bgs.ac.uk



BGS Geological Hazards Reports and general geological enquiries

British Gypsum

British Gypsum Ltd
East Leake
Loughborough
Leicestershire
LE12 6HX



The Coal Authority

200 Lichfield Lane
Mansfield
Notts NG18 4RG
Tel: 0345 7626 848
DX 716176 Mansfield 5
www.coal.gov.uk



Public Health England

Public information access office
Public Health England, Wellington House
133-155 Waterloo Road, London, SE1 8UG
<https://www.gov.uk/government/organisations/public-health-england>
Email: enquiries@phe.gov.uk
Main switchboard: 020 7654 8000



Johnson Poole & Bloomer Limited

Harris and Pearson Building, Brettel Lane
Brierley Hill, West Midlands
DY5 3LH
Tel: +44 (0) 1384 262 000
Email: enquiries.gs@jpb.co.uk
Website: www.jpb.co.uk



Ordnance Survey

Adanac Drive, Southampton
SO16 0AS
Tel: 08456 050505
Website: <http://www.ordnancesurvey.co.uk/>



Getmapping PLC

Virginia Villas, High Street, Hartley Witney,
Hampshire RG27 8NW
Tel: 01252 845444
Website: <http://www1.getmapping.com/>



Contact Details



Peter Brett Associates
Caversham Bridge House
Waterman Place
Reading
Berkshire RG1 8DN
Tel: +44 (0)118 950 0761 E-mail: reading@pba.co.uk
Website: <http://www.peterbrett.com/home>



Acknowledgements: Ordnance Survey © Crown Copyright and/or Database Right. All Rights Reserved. Licence Number [03421028]. This report has been prepared in accordance with the Groundsure Ltd standard Terms and Conditions of business for work of this nature.

Standard Terms and Conditions

1 Definitions

In these terms and conditions unless the context otherwise requires:

“Beneficiary” means the person or entity for whose benefit the Client has obtained the Services.

“Client” means the party or parties entering into a Contract with Groundsure.

“Commercial” means any building or property which is not Residential.

“Confidential Information” means the contents of this Contract and all information received from the Client as a result of, or in connection with, this Contract other than

(i) information which the Client can prove was rightfully in its possession prior to disclosure by Groundsure and

(ii) any information which is in the public domain (other than by virtue of a breach of this Contract).

“Support Services” means Support Services provided by Groundsure including, without limitation, interpreting third party and in-house environmental data, providing environmental support advice, undertaking environmental audits and assessments, Site investigation, Site monitoring and related items.

“Contract” means the contract between Groundsure and the Client for the provision of the Services, and which shall incorporate these terms and conditions, the Order, and the relevant User Guide.

“Third Party Data Provider” means any third party providing Third Party Content to Groundsure.

“Data Reports” means reports comprising factual data with no accompanying interpretation.

“Fees” has the meaning set out in clause 5.1.

“Groundsure” means Groundsure Limited, a company registered in England and Wales under number 03421028.

“Groundsure Materials” means all materials prepared by Groundsure and provided as part of the Services, including but not limited to Third Party Content, Data Reports, Mapping, and Risk Screening Reports.

“Intellectual Property” means any patent, copyright, design rights, trade or service mark, moral rights, data protection rights, know-how or trade mark in each case whether registered or not and including applications for the same or any other rights of a similar nature anywhere in the world.

“Mapping” means a map, map data or a combination of historical maps of various ages, time periods and scales.

“Order” means an electronic, written or other order form submitted by the Client requesting Services from Groundsure in respect of a specified Site.

“Ordnance Survey” means the Secretary of State for Business, Innovation and Skills, acting through Ordnance Survey, Adanac Drive, Southampton, SO16 0AS, UK.

“Order Website” means the online platform through which Orders may be placed by the Client and accepted by Groundsure.

“Report” means a Risk Screening Report or Data Report for Commercial or Residential property.

“Residential” means any building or property used as or intended to be used as a single dwelling.

“Risk Screening Report” means a risk screening report comprising factual data with an accompanying interpretation by Groundsure.

“Services” means any Report, Mapping and/or Support Services which Groundsure has agreed to provide by accepting an Order pursuant to clause 2.6.

“Site” means the area of land in respect of which the Client has requested Groundsure to provide the Services.

“Third Party Content” means data, database information or other information which is provided to Groundsure by a Third Party Data Provider.

“User Guide” means the user guide, as amended from time to time, available upon request from Groundsure and on the website (www.Groundsure.com) and forming part of this Contract.

2 Scope of Services, terms and conditions, requests for insurance and quotations

2.1 Groundsure agrees to provide the Services in accordance with the Contract.

2.2 Groundsure shall exercise reasonable skill and care in the provision of the Services.

2.3 Subject to clause 7.3 the Client acknowledges that it has not relied on any statement or representation made by or on behalf of Groundsure which is not set out and expressly agreed in writing in the Contract and all such statements and representations are hereby excluded to the fullest extent permitted by law.

2.4 The Client acknowledges that terms and conditions appearing on a Client's order form, printed stationery or other communication, or any terms or conditions implied by custom, practice or course of dealing shall be of no effect, and that this Contract shall prevail over all others in relation to the Order.

2.5 If the Client or Beneficiary requests insurance in conjunction with or as a result of the Services, Groundsure shall use reasonable endeavours to recommend such insurance, but makes no warranty that such insurance shall be available from insurers or that it will be offered on reasonable terms. Any insurance purchased by the Client or Beneficiary shall be subject solely to the terms of the policy issued by insurers and Groundsure will have no liability therefor. In addition you acknowledge and agree that Groundsure does not act as an agent or broker for any insurance providers. The Client should take (and ensure that the Beneficiary takes) independent advice to ensure that the insurance policy requested or offered is suitable for its requirements.

2.6 Groundsure's quotations or proposals are valid for a period of 30 days only unless an alternative period of time is explicitly stipulated by Groundsure.

Groundsure reserves the right to withdraw any quotation or proposal at any time before an Order is accepted by Groundsure. Groundsure's acceptance of an Order shall be binding only when made in writing and signed by Groundsure's authorised representative or when accepted through the Order Website.

3 The Client's obligations

3.1 The Client shall comply with the terms of this Contract and

(i) procure that the Beneficiary or any third party relying on the Services complies with and acts as if it is bound by the Contract and

(ii) be liable to Groundsure for the acts and omissions of the Beneficiary or any third party relying on the Services as if such acts and omissions were those of the Client.

3.2 The Client shall be solely responsible for ensuring that the Services are appropriate and suitable for its and/or the Beneficiary's needs.

3.3 The Client shall supply to Groundsure as soon as practicable and without charge all requisite information (and the Client warrants that such information is accurate, complete and appropriate), including without limitation any environmental information relating to the Site and shall give such assistance as Groundsure shall reasonably require in the provision of the Services including, without limitation, access to the Site, facilities and equipment.

3.4 Where the Client's approval or decision is required to enable Groundsure to carry out work in order to provide the Services, such approval or decision shall be given or procured in reasonable time and so as not to delay or disrupt the performance of the Services.

3.5 Save as expressly permitted by this Contract the Client shall not, and shall procure that the Beneficiary shall not, re-sell, alter, add to, or amend the Groundsure Materials, or use the Groundsure Materials in a manner for which they were not intended. The Client may make the Groundsure Materials available to a third party who is considering acquiring some or all of, or providing funding in relation to, the Site, but such third party cannot rely on the same unless expressly permitted under clause 4.

3.6 The Client is responsible for maintaining the confidentiality of its user name and password if using the Order Website and the Client acknowledges that Groundsure accepts no liability of any kind for any loss or damage suffered by the Client as a consequence of using the Order Website.

4 Reliance

4.1 The Client acknowledges that the Services provided by Groundsure consist of the presentation and analysis of Third Party Content and other content and that information obtained from a Third Party Data Provider cannot be guaranteed or warranted by Groundsure to be reliable.

4.2 In respect of Data Reports, Mapping and Risk Screening Reports, the following classes of person and no other are entitled to rely on their contents;

(i) the Beneficiary,
(ii) the Beneficiary's professional advisers, (iii) any person providing funding to the Beneficiary in relation to the Site (whether directly or as part of a lending syndicate),

(iv) the first purchaser or first tenant of the Site, and
(v) the professional advisers and lenders of the first purchaser or tenant of the Site.

4.3 In respect of Support Services, only the Client, Beneficiary and parties expressly named in a Report and no other parties are entitled to rely on its contents.

4.4 Save as set out in clauses 4.2 and 4.3 and unless otherwise expressly agreed in writing, no other person or entity of any kind is entitled to rely on any Services or Report issued or provided by Groundsure. Any party considering such Reports and Services does so at their own risk.

5 Fees and Disbursements

5.1 Groundsure shall charge and the Client shall pay fees at the rate and frequency specified in the written proposal, Order Website or Order acknowledgement form, plus (in the case of Support Services) all proper disbursements incurred by Groundsure. The Client shall in addition pay all value added tax or other tax payable on such fees and disbursements in relation to the provision of the Services (together “Fees”).

5.2 The Client shall pay all outstanding Fees to Groundsure in full without deduction, counterclaim or set off within 30 days of the date of Groundsure's invoice or such other period as may be agreed in writing between Groundsure and the Client (“Payment Date”). Interest on late payments will accrue on a daily basis from the Payment Date until the date of payment (whether before or after judgment) at the rate of 8% per annum.

5.3 The Client shall be deemed to have agreed the amount of any invoice unless an objection is made in writing within 28 days of the date of the invoice. As soon as reasonably practicable after being notified of an objection, without prejudice to clause 5.2 a member of Groundsure's management team will contact the Client and the parties shall then use all reasonable endeavours to resolve the dispute within 15 days.

6 Intellectual Property and Confidentiality

6.1 Subject to

(i) full payment of all relevant Fees and
(ii) compliance with this Contract, the Client is granted (and is permitted to sub-licence to the Beneficiary) a royalty-free, worldwide, non-assignable and (save to the extent set out in this Contract) non-transferable licence to make use of the Groundsure Materials.

6.2 All Intellectual Property in the Groundsure Materials are and shall remain owned by Groundsure or Groundsure's licensors (including without limitation the Third Party Data Providers) the Client acknowledges, and shall procure

acknowledgement by the Beneficiary of, such ownership. Nothing in this Contract purports to transfer or assign any rights to the Client or the Beneficiary in respect of such Intellectual Property.

6.3 Third Party Data Providers may enforce any breach of clauses 6.1 and 6.2 against the Client or Beneficiary.

6.4 The Client shall, and shall procure that any recipients of the Groundsure Materials shall:

(i) not remove, suppress or modify any trade mark, copyright or other proprietary marking belonging to Groundsure or any third party from the Services;

(ii) use the information obtained as part of the Services in respect of the subject Site only, and shall not store or reuse any information obtained as part of the Services provided in respect of adjacent or nearby sites;

(iii) not create any product or report which is derived directly or indirectly from the Services (save that those acting in a professional capacity to the Beneficiary may provide advice based upon the Services);

(iv) not combine the Services with or incorporate such Services into any other information data or service;

(v) not reformat or otherwise change (whether by modification, addition or enhancement), the Services (save that those acting for the Beneficiary in a professional capacity shall not be in breach of this clause 6.4(v) where such reformatting is in the normal course of providing advice based upon the Services);

(vi) where a Report and/or Mapping contains material belonging to Ordnance Survey, acknowledge and agree that such content is protected by Crown Copyright and shall not use such content for any purpose outside of receiving the Services; and

(vii) not copy in whole or in part by any means any map prints or run-on copies containing content belonging to Ordnance Survey (other than that contained within Ordnance Survey's OS Street Map) without first being in possession of a valid Paper Map Copying Licence from Ordnance Survey,

6.5 Notwithstanding clause 6.4, the Client may make reasonable use of the Groundsure Materials in order to advise the Beneficiary in a professional capacity. However, Groundsure shall have no liability in respect of any advice, opinion or report given or provided to Beneficiaries by the Client.

6.6 The Client shall procure that any person to whom the Services are made available shall notify Groundsure of any request or requirement to disclose, publish or disseminate any information contained in the Services in accordance with the Freedom of Information Act 2000, the Environmental Information Regulations 2004 or any associated legislation or regulations in force from time to time.

7. Liability: Particular Attention Should Be Paid To This Clause

7.1 This Clause 7 sets out the entire liability of Groundsure, including any liability for the acts or omissions of its employees, agents, consultants, subcontractors and Third Party Content, in respect of:

(i) any breach of contract, including any deliberate breach of the Contract by Groundsure or its employees, agents or subcontractors;

(ii) any use made of the Reports, Services, Materials or any part of them; and

(iii) any representation, statement or tortious act or omission (including negligence) arising under or in connection with the Contract.

7.2 All warranties, conditions and other terms implied by statute or common law are, to the fullest extent permitted by law, excluded from the Contract.

7.3 Nothing in the Contract limits or excludes the liability of the Supplier for death or personal injury resulting from negligence, or for any damage or liability incurred by the Client or Beneficiary as a result of fraud or fraudulent misrepresentation.

7.4 Groundsure shall not be liable for

(i) loss of profits;

(ii) loss of business;

(iii) depletion of goodwill and/or similar losses;

(iv) loss of anticipated savings;

(v) loss of goods;

(vi) loss of contract;

(vii) loss of use;

(viii) loss or corruption of data or information;

(ix) business interruption;

(x) any kind of special, indirect, consequential or pure economic loss, costs, damages, charges or expenses;

(xi) loss or damage that arise as a result of the use of all or part of the Groundsure Materials in breach of the Contract;

(xii) loss or damage arising as a result of any error, omission or inaccuracy in any part of the Groundsure Materials where such error, omission or inaccuracy is caused by any Third Party Content or any reasonable interpretation of Third Party Content;

(xiii) loss or damage to a computer, software, modem, telephone or other property; and

(xiv) loss or damage caused by a delay or loss of use of Groundsure's internet ordering service.

7.5 Groundsure's total liability in relation to or under the Contract shall be limited to £10 million for any claim or claims.

7.6 Groundsure shall procure that the Beneficiary shall be bound by limitations and exclusions of liability in favour of Groundsure which accord with those detailed in clauses 7.4 and 7.5 (subject to clause 7.3) in respect of all claims which the Beneficiary may bring against Groundsure in relation to the Services or other matters arising pursuant to the Contract.

8 Groundsure's right to suspend or terminate

8.1 If Groundsure reasonably believes that the Client or Beneficiary has not provided the information or assistance required to enable the proper provision of the Services, Groundsure shall be entitled to suspend all further performance of the Services until such time as any such deficiency has been made good.

8.2 Groundsure shall be entitled to terminate the Contract immediately on written notice in the event that:

(i) the Client fails to pay any sum due to Groundsure within 30 days of the Payment Date; or

(ii) the Client (being an individual) has a bankruptcy order made against him or (being a company) shall enter into liquidation whether compulsory or voluntary or have an administration order made against it or if a receiver shall be appointed over the whole or any part of its property assets or undertaking or if the Client is struck off the Register of Companies or dissolved; or

(iii) the Client being a company is unable to pay its debts within the meaning of Section 123 of the Insolvency Act 1986 or being an individual appears unable to pay his debts within the meaning of Section 268 of the Insolvency Act 1986 or if the Client shall enter into a composition or arrangement with the Client's creditors or shall suffer distress or execution to be levied on his goods; or

(iv) the Client or the Beneficiary breaches any term of the Contract (including, but not limited to, the obligations in clause 4) which is incapable of remedy or if remediable, is not remedied within five days of notice of the breach.

9. Client's Right to Terminate and Suspend

9.1 Subject to clause 10.1, the Client may at any time upon written notice terminate or suspend the provision of all or any of the Services.

9.2 In any event, where the Client is a consumer (and not a business) he/she hereby expressly acknowledges and agrees that:

(i) the supply of Services under this Contract (and therefore the performance of this Contract) commences immediately upon Groundsure's acceptance of the Order; and

(ii) the Reports and/or Mapping provided under this Contract are

(a) supplied to the Client's specification(s) and in any event
(b) by their nature cannot be returned.

10 Consequences of Withdrawal, Termination or Suspension

10.1 Upon termination of the Contract:

(i) Groundsure shall take steps to bring to an end the Services in an orderly manner, vacate any Site with all reasonable speed and shall deliver to the Client and/or Beneficiary any property of the Client and/or Beneficiary in Groundsure's possession or control; and

(ii) the Client shall pay to Groundsure all and any Fees payable in respect of the performance of the Services up to the date of termination or suspension. In respect of any Support Services provided, the Client shall also pay Groundsure any additional costs incurred in relation to the termination or suspension of the Contract.

11 Anti-Bribery

11.1 The Client warrants that it shall:

(i) comply with all applicable laws, statutes and regulations relating to anti-bribery and anti-corruption including but not limited to the Bribery Act 2010;

(ii) comply with such of Groundsure's anti-bribery and anti-corruption policies as are notified to the Client from time to time; and

(iii) promptly report to Groundsure any request or demand for any undue financial or other advantage of any kind received by or on behalf of the Client in connection with the performance of this Contract.

11.2 Breach of this Clause 11 shall be deemed a material breach of this Contract.

12 General

12.1 The Mapping contained in the Services is protected by Crown copyright and must not be used for any purpose other than as part of the Services or as specifically provided in the Contract.

12.2 The Client shall be permitted to make one copy only of each Report or Mapping Order. Thereafter the Client shall be entitled to make unlimited copies of the Report or Mapping Order only in accordance with an Ordnance Survey paper map copy license available through Groundsure.

12.3 Groundsure reserves the right to amend or vary this Contract. No amendment or variation to this Contract shall be valid unless signed by an authorised representative of Groundsure.

12.4 No failure on the part of Groundsure to exercise, and no delay in exercising, any right, power or provision under this Contract shall operate as a waiver thereof.

12.5 Save as expressly provided in this Contract, no person other than the persons set out therein shall have any right under the Contract (Rights of Third Parties) Act 1999 to enforce any terms of the Contract.

12.6 The Secretary of State for Business, Innovation and Skills ("BIS") or BIS' successor body, as the case may be, acting through Ordnance Survey may enforce a breach of clause 6.4(vi) and clause 6.4(vii) of these terms and conditions against the Client in accordance with the provisions of the Contracts (Rights of Third Parties) Act 1999.

12.7 Groundsure shall not be liable to the Client if the provision of the Services is delayed or prevented by one or more of the following circumstances:

- (i) the Client or Beneficiary's failure to provide facilities, access or information;
- (ii) fire, storm, flood, tempest or epidemic;
- (iii) Acts of God or the public enemy;
- (iv) riot, civil commotion or war;
- (v) strikes, labour disputes or industrial action;
- (vi) acts or regulations of any governmental or other agency;
- (vii) suspension or delay of services at public registries by Third Party Data Providers;
- (viii) changes in law; or
- (ix) any other reason beyond Groundsure's reasonable control.

In the event that Groundsure is prevented from performing the Services (or any part thereof) in accordance with this clause 12.6 for a period of not less than 30 days then Groundsure shall be entitled to terminate this Contract immediately on written notice to the Client.

12.8 Any notice provided shall be in writing and shall be deemed to be properly given if delivered by hand or sent by first class post, facsimile or by email to the address, facsimile number or email address of the relevant party as may have been notified by each party to the other for such purpose or in the absence of such notification the last known address.

12.9 Such notice shall be deemed to have been received on the day of delivery if delivered by hand, facsimile or email (save to the extent such day is not a working day where it shall be deemed to have been delivered on the next working day) and on the second working day after the day of posting if sent by first class post.

12.10 The Contract constitutes the entire agreement between the parties and shall supersede all previous arrangements between the parties relating to the subject matter hereof.

12.11 Each of the provisions of the Contract is severable and distinct from the others and if one or more provisions is or should become invalid, illegal or unenforceable, the validity and enforceability of the remaining provisions shall not in any way be tainted or impaired.

12.12 This Contract shall be governed by and construed in accordance with English law and any proceedings arising out of or connected with this Contract shall be subject to the exclusive jurisdiction of the English courts.

12.13 Groundsure is an executive member of the Council of Property Search Organisation (CoPSO) and has signed up to the Search Code administered by the Property Codes Compliance Board (PCCB). All Risk Screening Reports shall be supplied in accordance with the provisions of the Search Code.

12.14 If the Client or Beneficiary has a complaint about the Services, written notice should be given to the Compliance Officer at Groundsure who will respond in a timely manner. In the event you are not satisfied with Groundsure's complaints handling process or you are unable to resolve the complaint, at your discretion you may refer the complaint to The Property Ombudsman Scheme at the following URL/email: website www.tpos.co.uk or email: admin@tpos.co.uk

12.15 The Client agrees that it shall, and shall procure that each Beneficiary shall, treat in confidence all Confidential Information and shall not, and shall procure that each Beneficiary shall not (i) disclose any Confidential Information to any third party other than in accordance with the terms of this Contract; and (ii) use Confidential Information for a purpose other than the exercise of its rights and obligations under this Contract. Subject to clause 6.6, nothing shall prevent the Client or any Beneficiary from disclosing Confidential Information to the extent required by law