


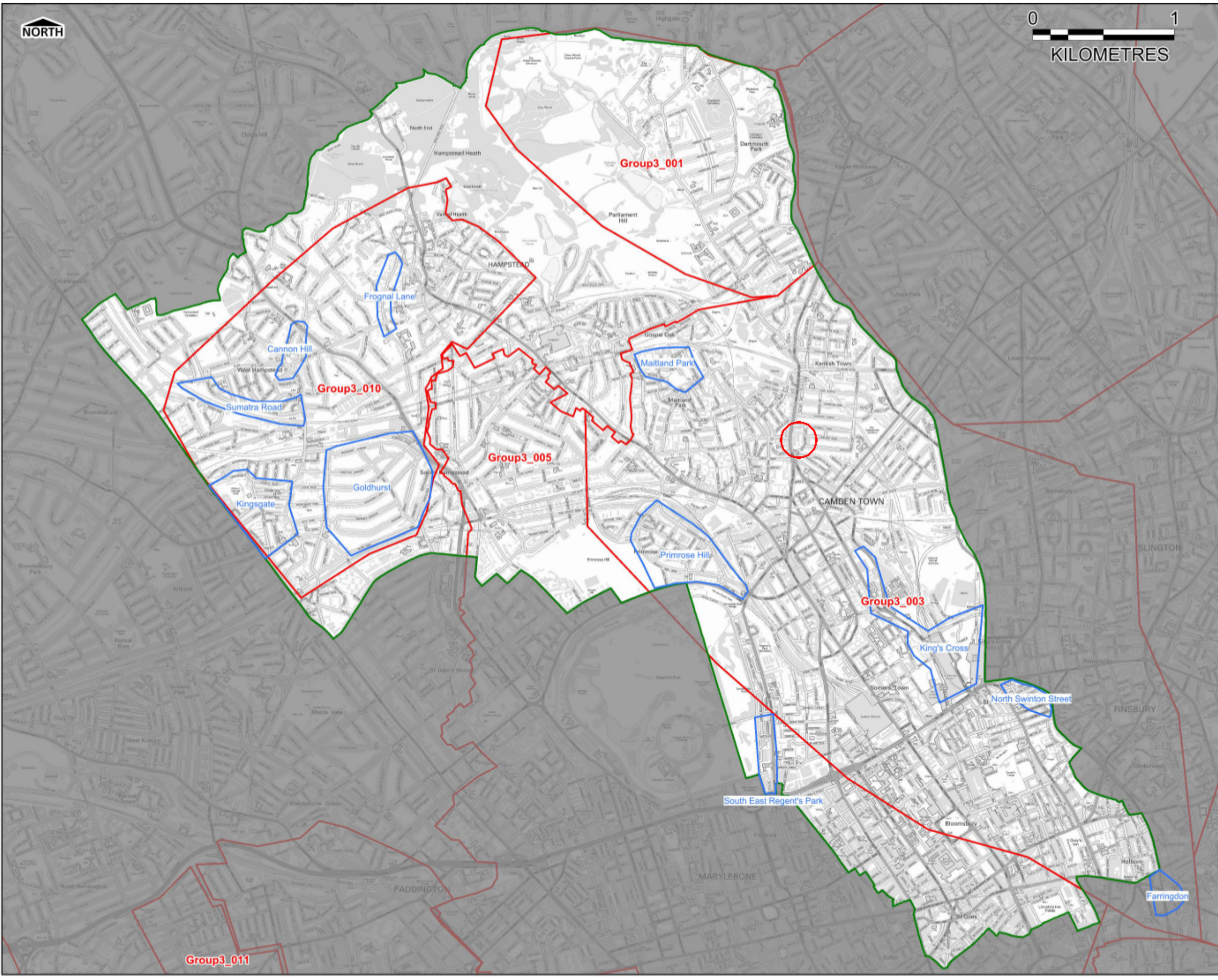




KILOMETRES

THIS DRAWING IS TO BE USED ONLY FOR THE PURPOSE OF ISSUE THAT IT WAS ISSUED FOR AND IS SUBJECT TO AMENDMENT

- LEGEND**
-  London Borough Camden Boundary
 -  Critical Drainage Area
 -  Local Flood Risk Zone



Contains Ordnance Survey data © Crown copyright and database right 2014

Revision Details			
By	Check	Date	Scale

Purpose of Issue: FINAL

Client:  Camden

Project Title: LONDON BOROUGH OF CAMDEN STRATEGIC FLOOD RISK ASSESSMENT

Drawing Title: Critical Drainage Areas / Local Flood Risk Zones

Drawn	Checked	Approved	Date
CB/EB	EY	MT	04/06/2014

URS Internal Project No. 47070547 Scale at A3 1:40,000

THIS DOCUMENT HAS BEEN PREPARED PURSUANT TO AND IS SUBJECT TO THE TERMS OF URS' APPOINTMENT BY ITS CLIENT. URS ACCEPTS NO LIABILITY FOR ANY USE OF THIS DOCUMENT OTHER THAN BY ITS ORIGINAL CLIENT OR FOLLOWING URS' EXPRESS AGREEMENT TO SUCH USE, AND ONLY FOR THE PURPOSES FOR WHICH IT WAS PREPARED AND PROVIDED.

URS Infrastructure & Environment UK Limited
 8 - 8 Greenoot Place
 London
 SW1P 1PL
 Telephone +44 (0)207 786000
 Fax +44 (0)207 796001
 www.urscorp.com



Drawing Number	Rev
FIGURE 6	Rev 2

N:\Water\Current Projects\47070547 Camden SFRA Update (ghoa)\0700 WIP\0705 GIS_Data\01-WIP\01_03-Project_Files\WDR6

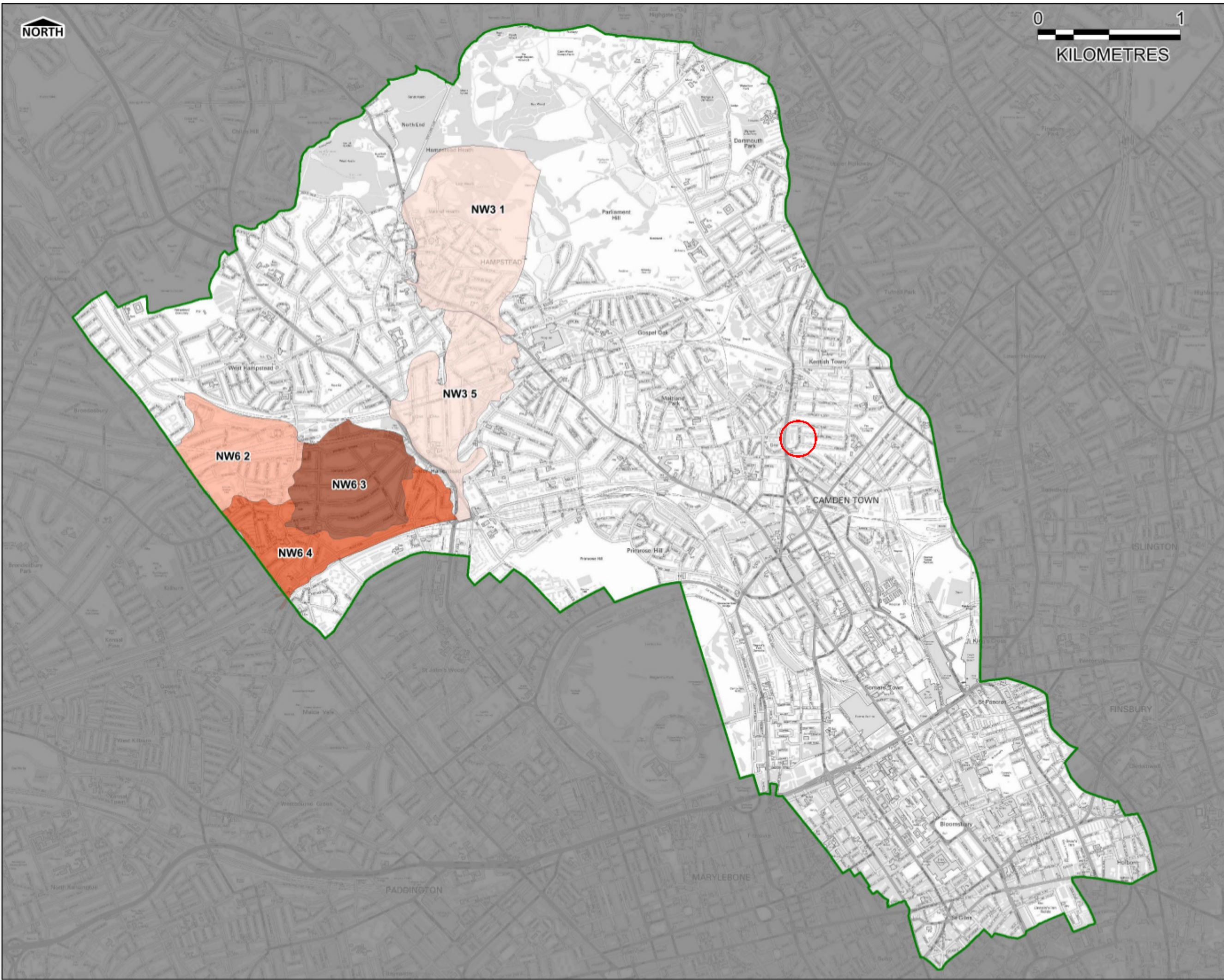
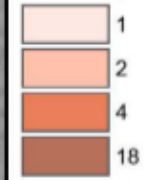


THIS DRAWING IS TO BE USED ONLY FOR THE PURPOSE OF ISSUE THAT IT WAS ISSUED FOR AND IS SUBJECT TO AMENDMENT

LEGEND

London Borough Camden Boundary

**Exterior Sewer Flooding
No. of Properties affected**



Contains Ordnance Survey data © Crown copyright and database right 2014

Revision Details

Purpose of Issue: **FINAL**

Client: **Camden**

Project Title: **LONDON BOROUGH OF CAMDEN STRATEGIC FLOOD RISK ASSESSMENT**

Drawing Title: **DG5 External Sewer Flooding**

Drawn: CB	Checked: JS	Approved: MT	Date: 03/07/2014
-----------	-------------	--------------	------------------

URS Internal Project No. 47070547	Scale at A3 1:40,000
-----------------------------------	----------------------

THIS DOCUMENT HAS BEEN PREPARED PURSUANT TO AND IS SUBJECT TO THE TERMS OF LRS APPOINTMENT BY ITS CLIENT. LRS ACCEPTS NO LIABILITY FOR ANY USE OF THIS DOCUMENT OTHER THAN BY ITS ORIGINAL CLIENT OR FOLLOWING LRS EXPRESS AGREEMENT TO SUCH USE, AND ONLY FOR THE PURPOSES FOR WHICH IT WAS PREPARED AND PROVIDED.

URS Infrastructure & Environment UK Limited
 8 - 8 Grosvenor Place
 London SW1P 3PL
 Telephone +44 (0)207 786500
 Fax +44 (0)207 786501
 www.ursglobal.com

Drawing Number: FIGURE 5b	Rev: Rev 1
----------------------------------	-------------------

N:\Water\Current Projects\47070547 Camden SFRA Update (gho)\10700 WIP\0705 GIS_Data\01\WP01_03\Project_Files\WORs