




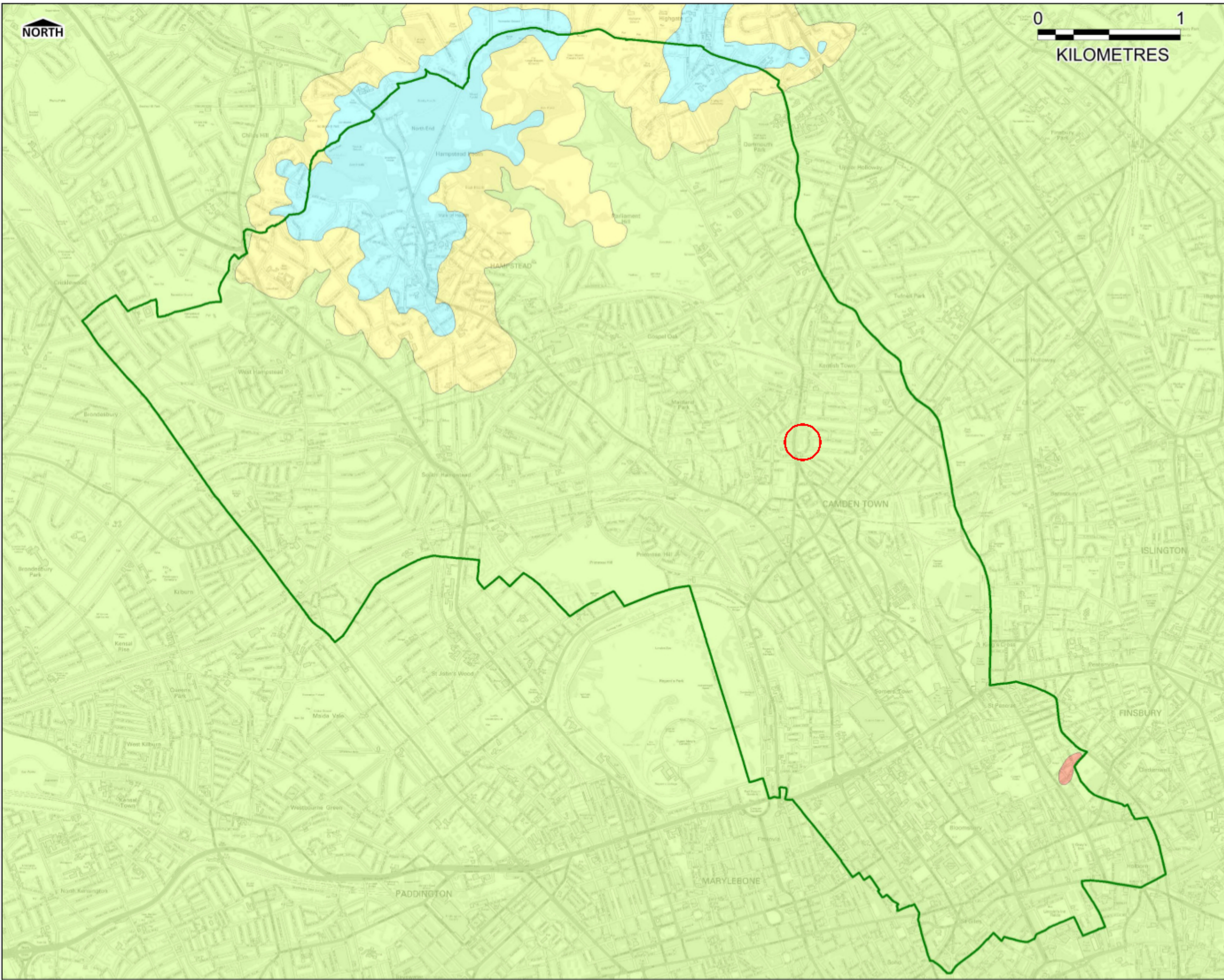


KILOMETRES

THIS DRAWING IS TO BE USED ONLY FOR THE PURPOSE OF ISSUE THAT IT WAS ISSUED FOR AND IS SUBJECT TO AMENDMENT

LEGEND

-  London Borough Camden Boundary
-  Bagshot Formation
-  Claygate Member
-  Lambeth Group
-  London Clay Formation



Contains Ordnance Survey data © Crown copyright and database right 2014

Revision Details			
No.	By	Check Date	Notes

Purpose of Issue: FINAL

Client:  Camden

Project Title: LONDON BOROUGH OF CAMDEN STRATEGIC FLOOD RISK ASSESSMENT

Drawing Title: British Geological Society Bedrock Geology

Drawn: CB	Checked: JS	Approved: MT	Date: 03/07/2014
-----------	-------------	--------------	------------------

URS Internal Project No. 47070547 Scale at A3 1:40,000

THIS DOCUMENT HAS BEEN PREPARED PURSUANT TO AND IS SUBJECT TO THE TERMS OF URS' APPOINTMENT BY ITS CLIENT. URS ACCEPTS NO LIABILITY FOR ANY USE OF THIS DOCUMENT OTHER THAN BY ITS ORIGINAL CLIENT OR FOLLOWING URS' EXPRESS AGREEMENT TO SUCH USE, AND ONLY FOR THE PURPOSES FOR WHICH IT WAS PREPARED AND PROVIDED.

URS Infrastructure & Environment UK Limited
8 - 8 Greenrose Place
London
SW1P 1PL
Telephone +44 (0)207 786000
Fax +44 (0)207 786001
www.urscorp.com



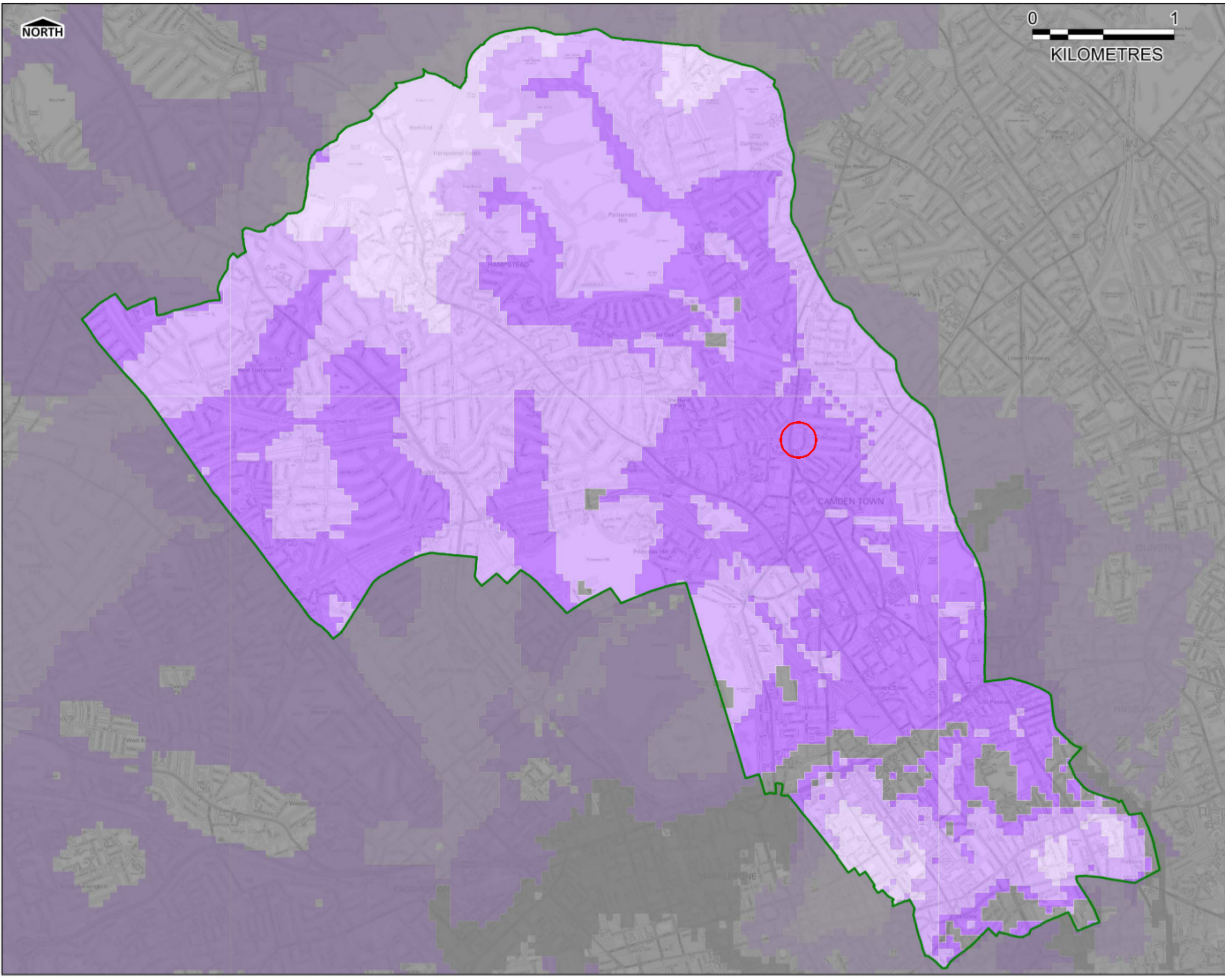
Drawing Number: FIGURE4b Rev: Rev 1

N:\Water\Current Projects\47070547 Camden SFRA Update (gho)\0700 WIP\0705 GIS_Data\01-WP01_03-Project_Files\WCRs



THIS DRAWING IS TO BE USED ONLY FOR THE PURPOSE OF ISSUE THAT IT WAS ISSUED FOR AND IS SUBJECT TO AMENDMENT

- LEGEND**
- London Borough Camden Boundary
 - Highly compatible for infiltration SuDS
 - Probably compatible for infiltration SuDS
 - Opportunities for bespoke infiltration SuDS
 - Very significant constraints are indicated



Contains Ordnance Survey data © Crown copyright and database right 2014

Revision Details	By	Check	Date	Sufts

Purpose of issue: FINAL

Client: Camden

Project Title: LONDON BOROUGH OF CAMDEN STRATEGIC FLOOD RISK ASSESSMENT

Drawing Title: British Geological Society SuDS Drainage Potential

Drawn	Checked	Approved	Date
CB	JS	MT	03/07/2014

URS Internal Project No. 47070547 Scale at A3 1:40,000

THIS DOCUMENT HAS BEEN PREPARED PURSUANT TO AND IS SUBJECT TO THE TERMS OF URS' APPOINTMENT BY ITS CLIENT. URS ACCEPTS NO LIABILITY FOR ANY USE OF THIS DOCUMENT OTHER THAN BY ITS ORIGINAL CLIENT OR FOLLOWING URS' EXPRESS AGREEMENT TO SUCH USE, AND ONLY FOR THE PURPOSES FOR WHICH IT WAS PREPARED AND PROVIDED.

URS Infrastructure & Environment UK Limited
4 - 8 Grosvenor Place
London
SW1P 3PL
Telephone +44 (0)207 786000
Fax +44 (0)207 786001
www.ursglobal.com



Drawing Number: **FIGURE 4c** Rev: **Rev 1**

N:\Water\Current Projects\47070547 Camden SFRA Update (gho)\0700 WIP\0705 GIS_Data\01-WP01_03-Project_Files\WCRs