


Note:
 The general contractor is responsible for the verification of all dimensions on site and the architect is to be informed of any discrepancy.
 Do not scale from this drawing. Use figured dimensions only.
 Any reproduction of Ordnance Survey map work illustrated on this drawing is covered by licence (No. SR151580) issued by the Director General, Ordnance Survey and allows Pascal+Watson Limited ("The Licensee") to copy Ordnance Survey material for their business use.
 The signed control copy of this drawing is held at the offices of Pascal+Watson Limited.




e




i




m



f




j



n



g



k




o



h



l



p

A	AP	16.05.13	Issue for Planning
-	CLA	15.03.13	Preliminary Issue
Rev	Drn	Date	Description

PASCALL +WATSON
 5 Carleon Court 116 Putney Bridge Road London SW15 2NQ
 +44 (0)20 8874 1311 www.pascalls.co.uk



Client
 Project Name
 23 PRINCE ALBERT ROAD

EXISTING SITE VIEWS

Discipline		Project Phase	
Architecture		STAGE D	
Drawing Originator		Originator's Job No.	
Pascal+Watson architects		4731	
Checked By	Checked Date	Drawn By	Drawn Date
	07.03.13		07.03.13
Approved By	Approval Date	Scale	
	-	N/A	
Building Grid Reference			

Client	Originator	Project Ref.	Discipline	Drawing No.	Revision
ORCH	P+W	4731	A	PL002	A