

**Site Details:**

19, FITZROY SQUARE,  
LONDON, W1T 6EQ

**Client Ref:** P9318J754-1  
**Report Ref:** HMD-377-2630084  
**Grid Ref:** 529075, 182120

**Map Name:** County Series

**Map date:** 1920

**Scale:** 1:10,560

**Printed at:** 1:10,560



Surveyed 1872  
Revised 1919  
Edition 1920  
Copyright N/A  
Levelled N/A



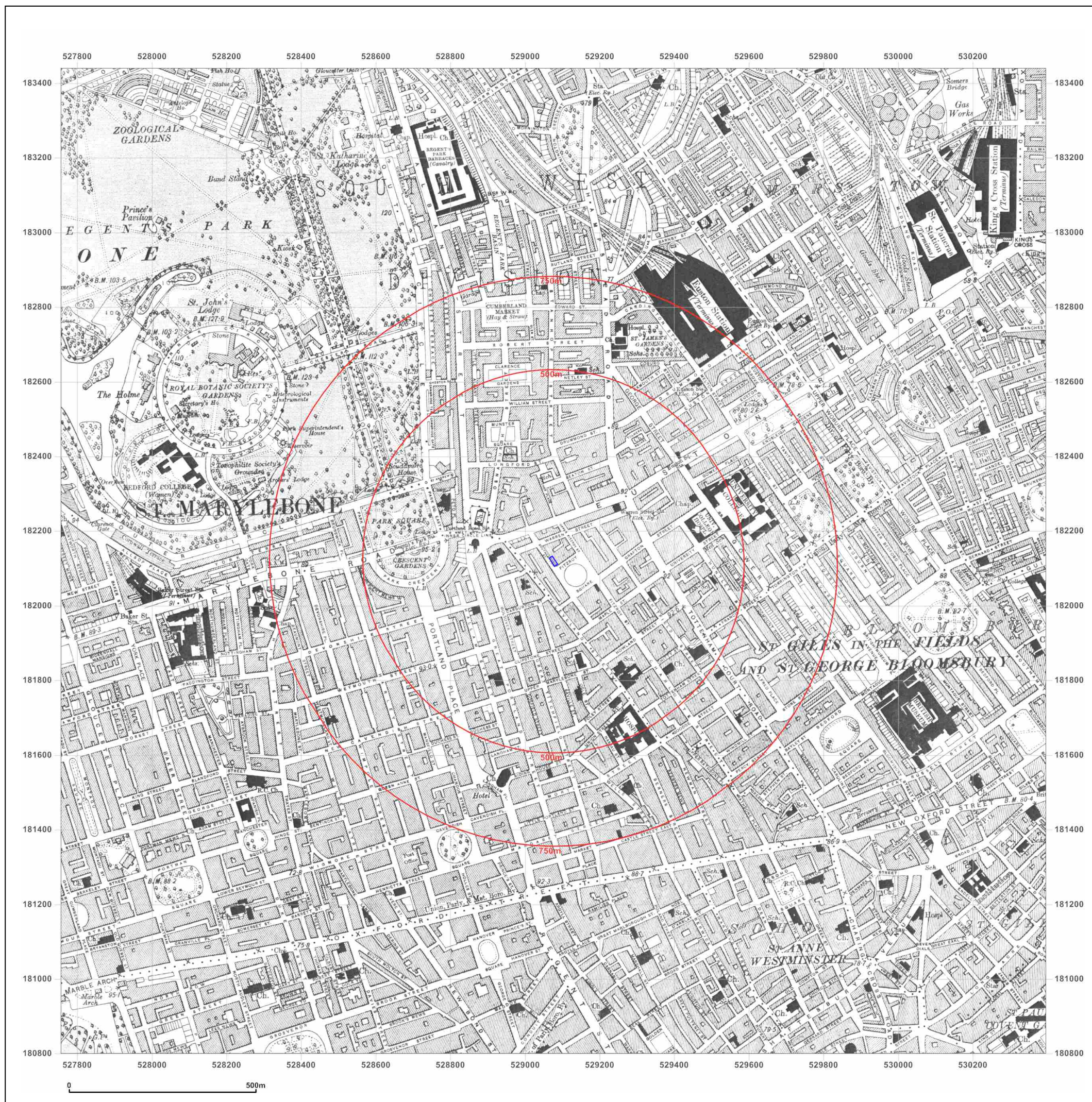
Produced by  
Groundsure Insights  
T: 08444 159000  
E: [info@groundsure.com](mailto:info@groundsure.com)  
W: [www.groundsure.com](http://www.groundsure.com)



© Crown copyright and database rights 2015 Ordnance Survey 100035207

Production date: 02 December 2015

To view map legend click here [Legend](#)







Specialists in the investigation & reclamation of brownfield sites

**Site Details:**

19, FITZROY SQUARE,  
LONDON, W1T 6EQ

**Client Ref:** P9318J754-1  
**Report Ref:** HMD-377-2630084  
**Grid Ref:** 529075, 182120

**Map Name:** County Series

**Map date:** 1938

**Scale:** 1:10,560

**Printed at:** 1:10,560



Surveyed 1872  
Revised 1938  
Edition N/A  
Copyright N/A  
Levelled N/A



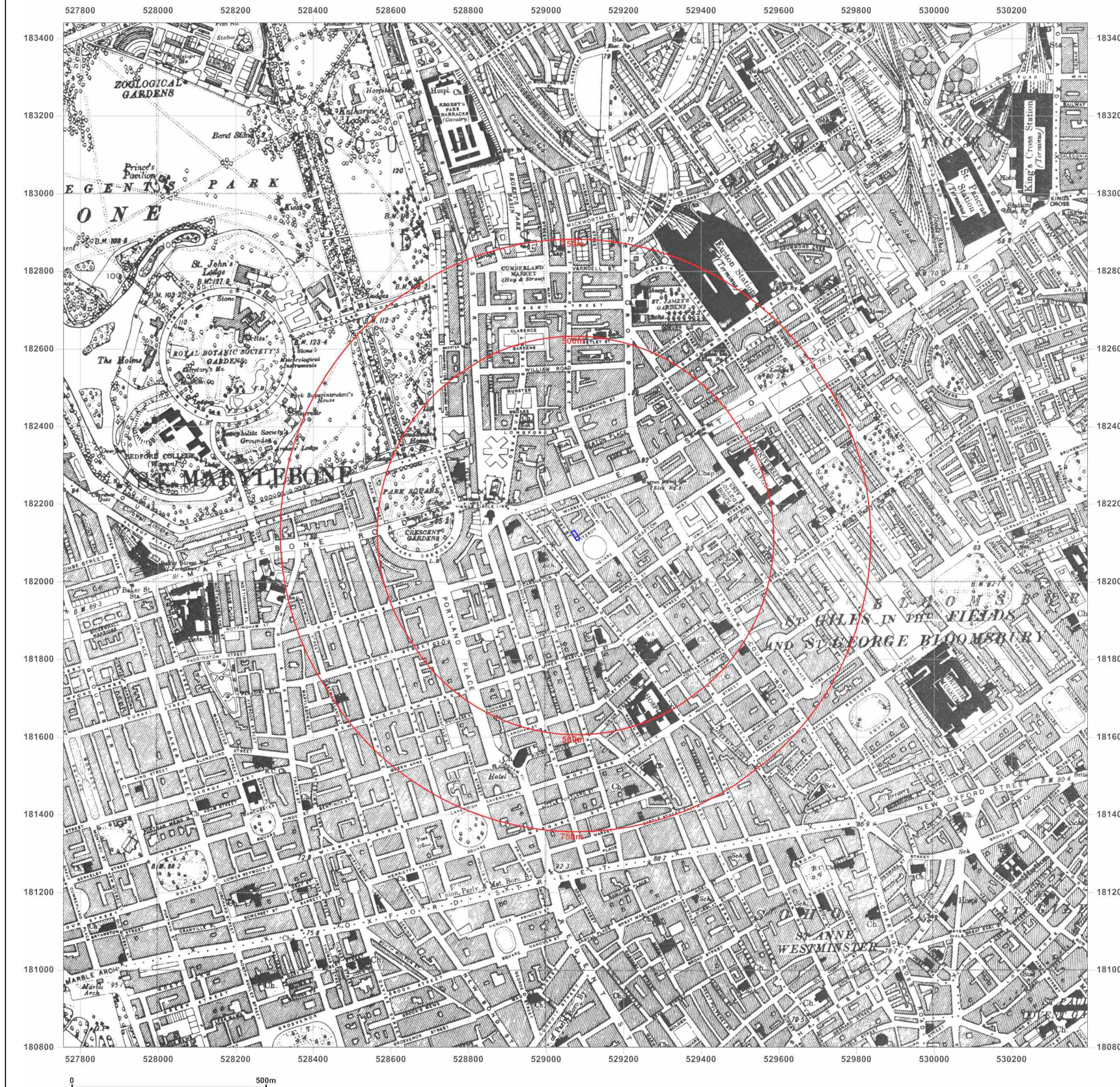
Produced by  
Groundsure Insights  
T: 08444 159000  
E: [info@groundsure.com](mailto:info@groundsure.com)  
W: [www.groundsure.com](http://www.groundsure.com)



© Crown copyright and database rights 2015 Ordnance Survey 100035207

Production date: 02 December 2015

To view map legend click here [Legend](#)





**Site Details:**

19, FITZROY SQUARE,  
LONDON, W1T 6EQ

**Client Ref:** P9318J754-1  
**Report Ref:** HMD-377-2630084  
**Grid Ref:** 529075, 182120

**Map Name:** Provisional

**Map date:** 1948-1951

**Scale:** 1:10,560

**Printed at:** 1:10,560



Surveyed N/A  
Revised 1949  
Edition N/A  
Copyright 1951  
Levelled N/A

Surveyed N/A  
Revised 1948  
Edition N/A  
Copyright N/A  
Levelled N/A



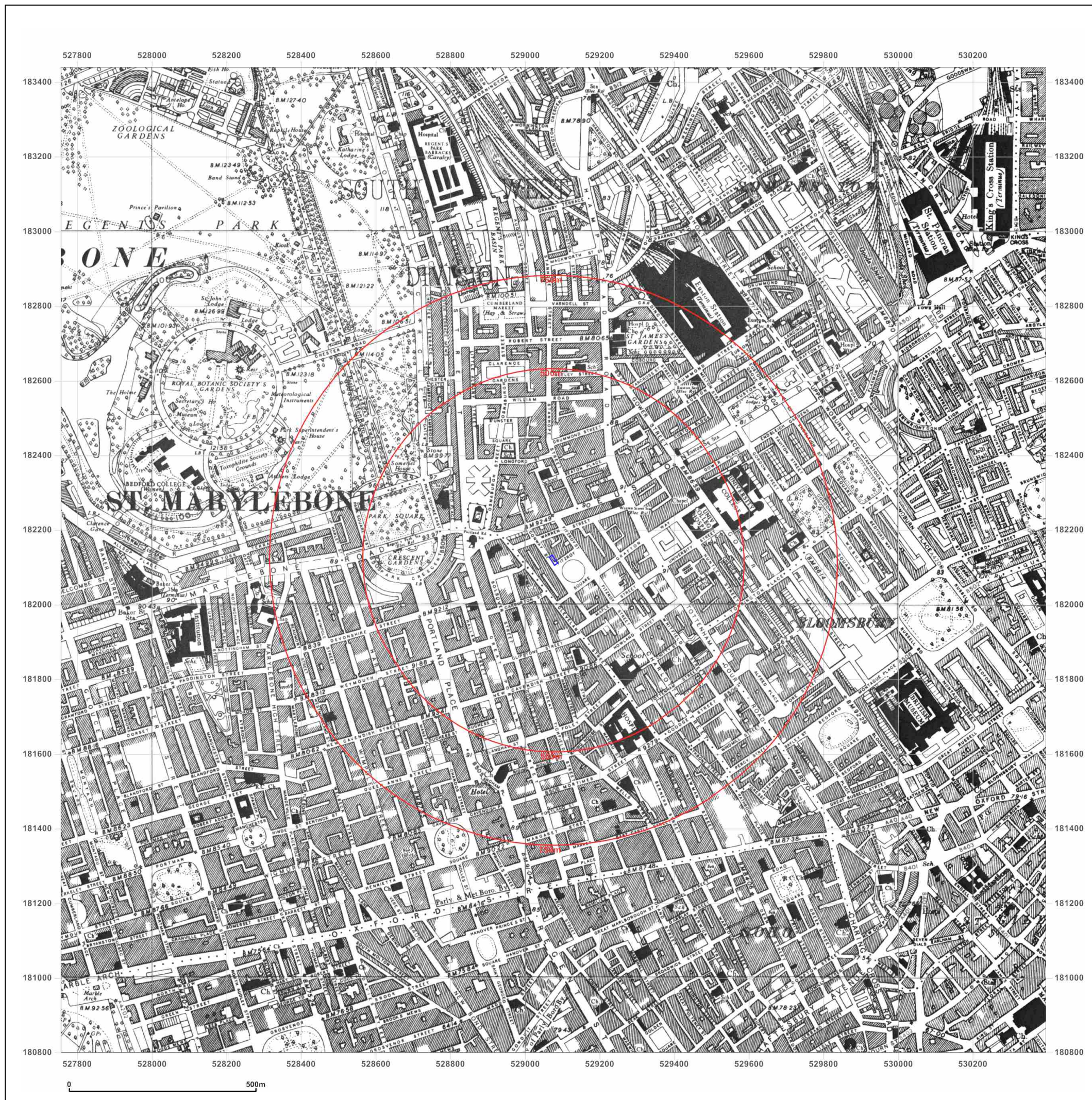
Produced by  
Groundsure Insights  
T: 08444 159000  
E: [info@groundsure.com](mailto:info@groundsure.com)  
W: [www.groundsure.com](http://www.groundsure.com)



© Crown copyright and database rights 2015 Ordnance Survey 100035207

Production date: 02 December 2015

To view map legend click here [Legend](#)







**Site Details:**

19, FITZROY SQUARE,  
LONDON, W1T 6EQ

**Client Ref:** P9318J754-1  
**Report Ref:** HMD-377-2630084  
**Grid Ref:** 529075, 182120

**Map Name:** Provisional

**Map date:** 1957

**Scale:** 1:10,560

**Printed at:** 1:10,560



Surveyed 1957  
Revised 1957  
Edition N/A  
Copyright N/A  
Levelled N/A

Surveyed 1955  
Revised 1956  
Edition N/A  
Copyright 1957  
Levelled N/A



Produced by  
Groundsure Insights  
T: 08444 159000  
E: [info@groundsure.com](mailto:info@groundsure.com)  
W: [www.groundsure.com](http://www.groundsure.com)



© Crown copyright and database rights 2015 Ordnance Survey 100035207

Production date: 02 December 2015

To view map legend click here [Legend](#)

